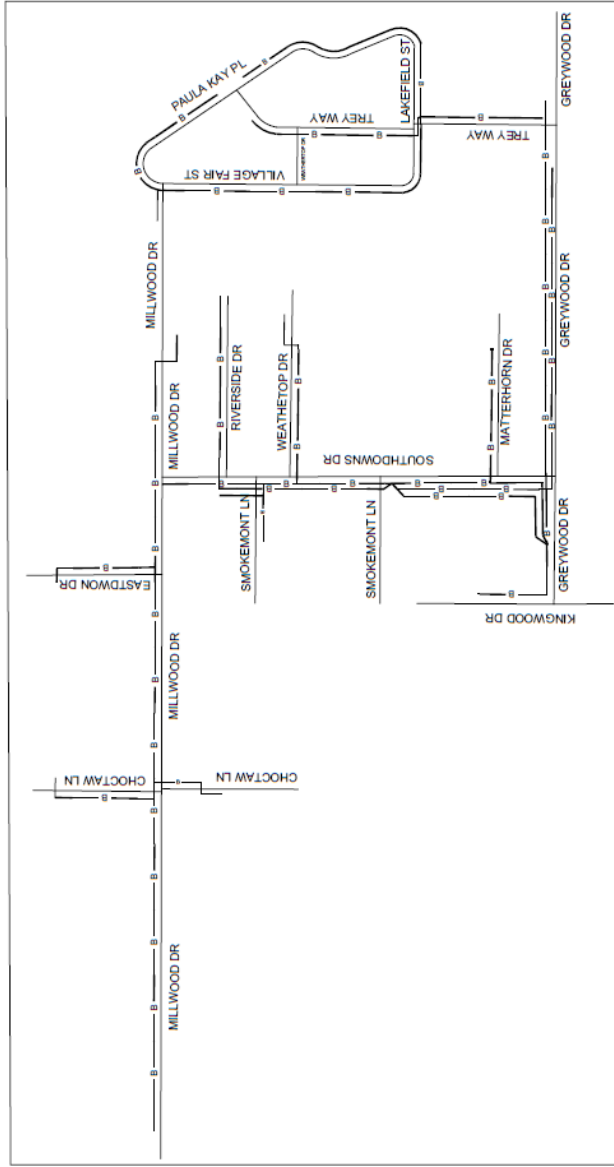


VICINITY MAP



SCOPE OF WORK:  
 AT&T PROPOSES PLACING APPROXIMATELY 37,474' OF BURIED FIBER CABLE AND 7,585' OF INNERDUCT VIA DIRECTIONAL BORE.  
 7,514' OF BURIED FIBER CABLE AND 19' OF INNERDUCT PASSING THRU SAME DIRECTIONAL BORE.  
 19,646' OF BURIED FIBER CABLE AND 3,448' OF INNERDUCT PASSING THRU UTILITY EASEMENT.  
 2,745' OF BURIED FIBER CABLE AND 19' OF INNERDUCT PASSING THRU SAME UTILITY EASEMENT.  
 BORE DEPTH 36" MINIMUM ALONG ROW AND 60" MINIMUM UNDER ROADWAYS.  
 146 HANDHOLES 10"X15"  
 28 HANDHOLES 17"X30"X24"  
 7 HANDHOLES 30"X48"  
 HANDHOLES WILL BE INSTALLED FLUSH WITH GROUND LEVELS.

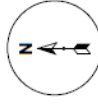
SYMBOL LEGEND

Proposed	Existing	Description
—B—	N/A	BURIED CABLE
—	N/A	INNERDUCT
—	N/A	BORE
□	□	HANDHOLE
∩	N/A	CULVERT
×	N/A	POWER POLE

**CAUTION**  
 Volts to Ground  
 301V to 15KV

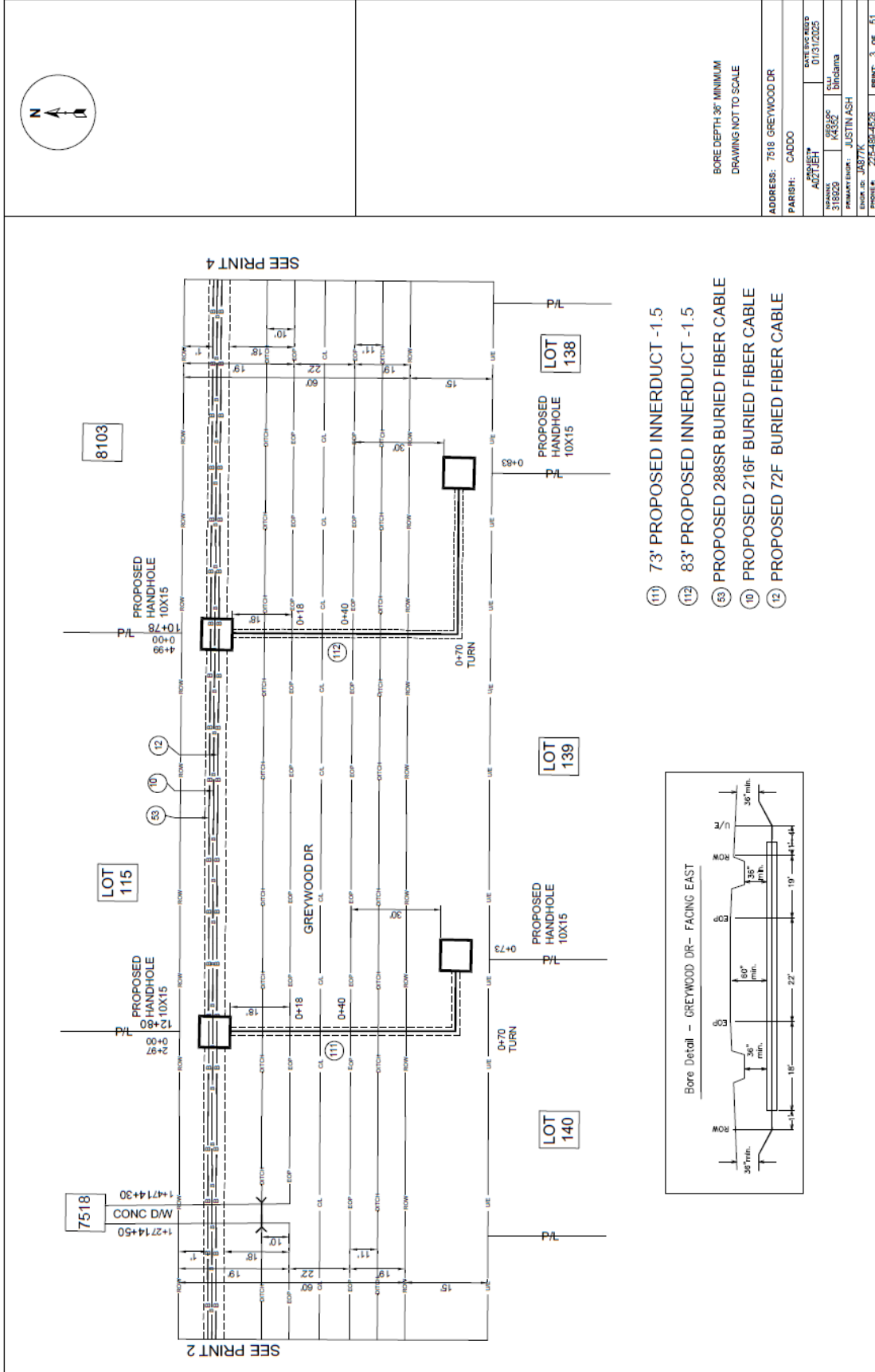
BORE DEPTH 36" MINIMUM  
 DRAWING NOT TO SCALE

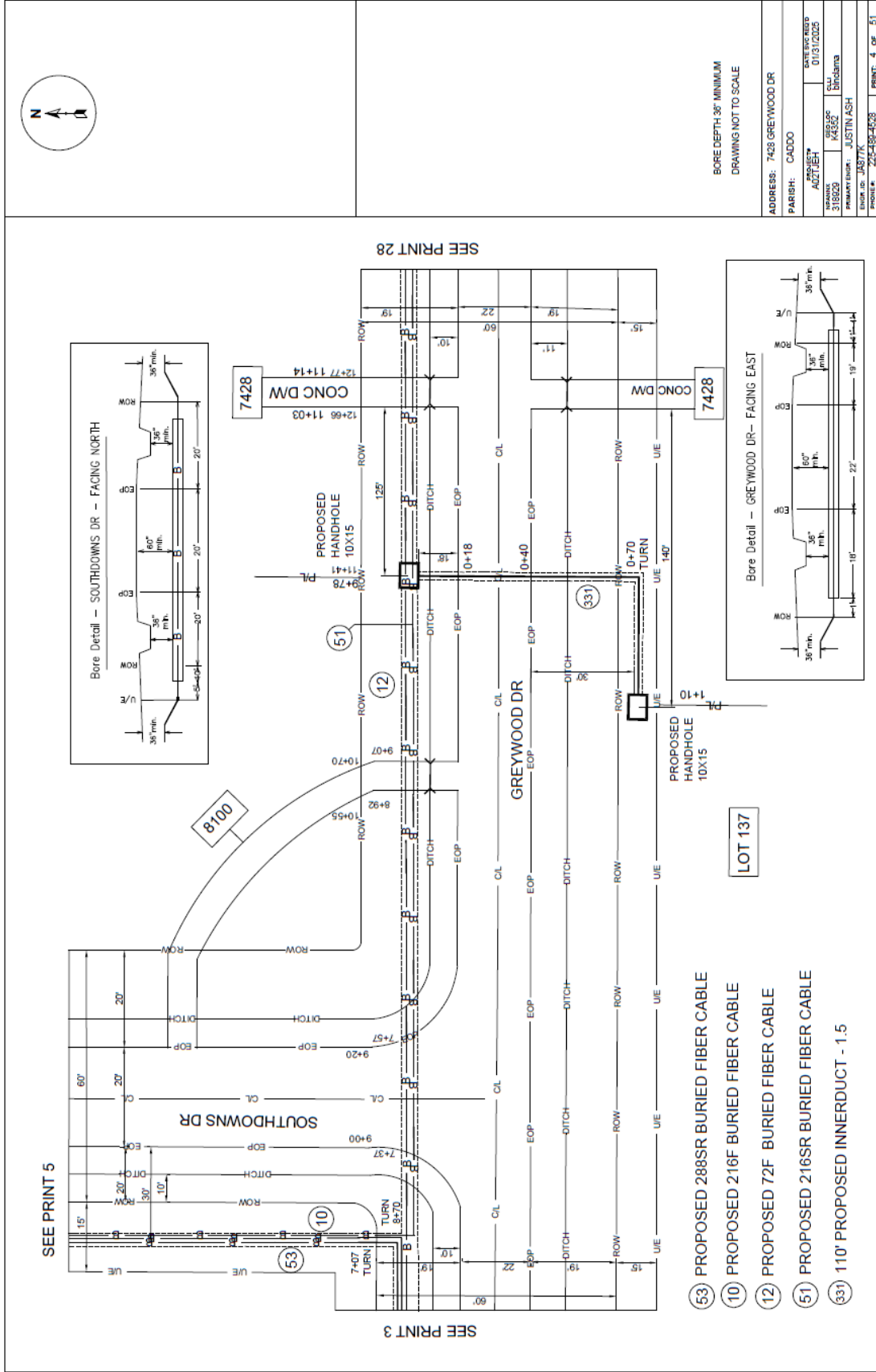
ADDRESS: CADDO  
 PARISH: CALIBRETT  
 PROJECT NO: 01/13/2025  
 DRAWING NO: K4352  
 SHEET NO: 225-435-423  
 DATE: 01/13/2025  
 DRAWN BY: Justin Ash  
 CHECKED BY: Justin Ash  
 PROJECT NO: 225-435-423  
 SHEET NO: 1 OF 51



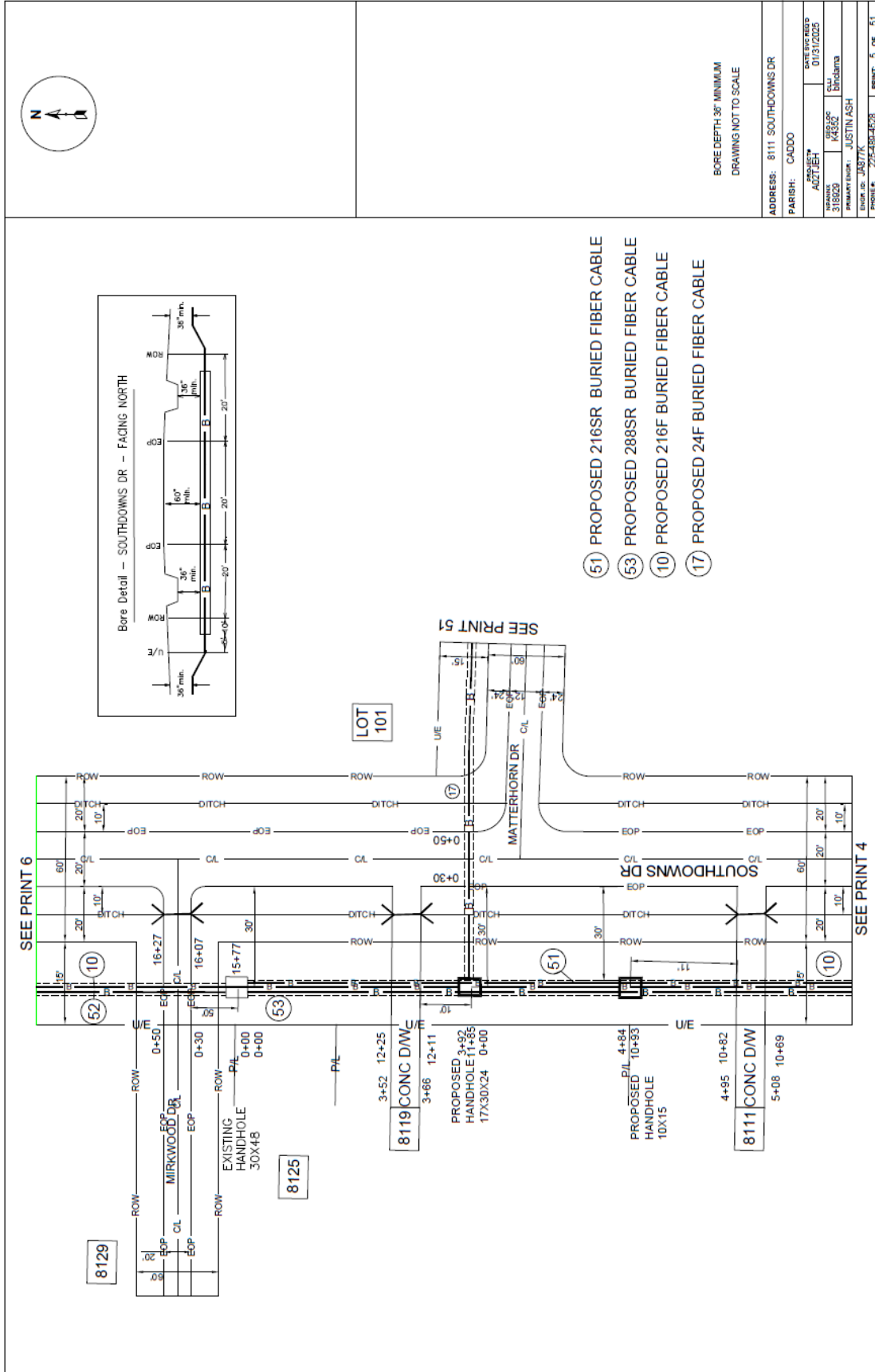
CALL BEFORE YOU DIG  
 LOUISIANA  
 DIAL 811 or  
 1-800-272-3020  
 WWW.CALL811.COM  
 TWO FULL BUS DAYS BEFORE YOU DIG  
 IT IS THE CONTRACTOR'S RESPONSIBILITY TO CONTACT UTILITY  
 PERSONNEL TO DETERMINE THE LOCATION OF UTILITIES  
 PRIOR TO ANY CONSTRUCTION. THE LOCATION OF UTILITIES  
 IS NOT GUARANTEED. THE CONTRACTOR SHALL BE RESPONSIBLE FOR  
 OBTAINING ALL NECESSARY PERMITS AND APPROVALS. ALL  
 UNDERGROUND UTILITIES ARE SHOWN AS APPROXIMATE.



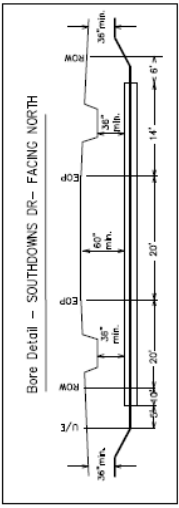
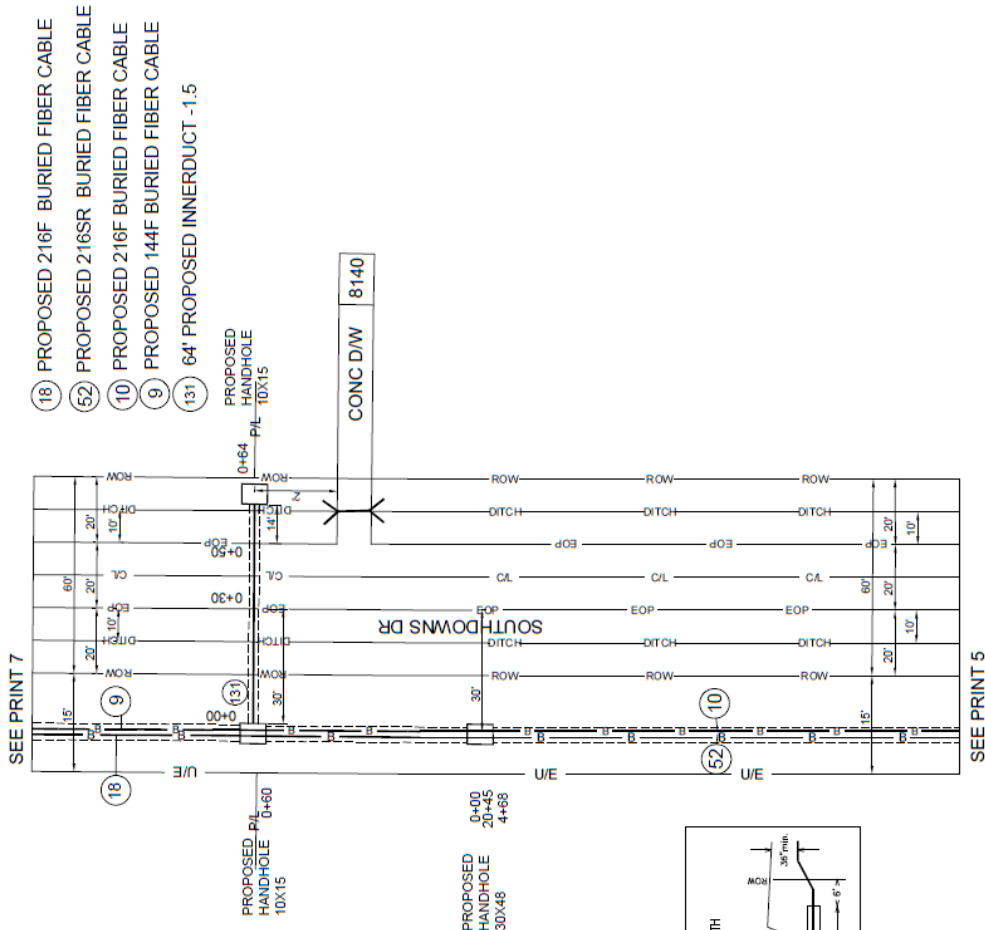




AT&T Proprietary ( Internal Use Only.) Not for use disclosure outside of AT&T companies except under written agreement.



AT&T Proprietary ( Internal Use Only ) Not for use disclosure outside of AT&T companies except under written agreement.

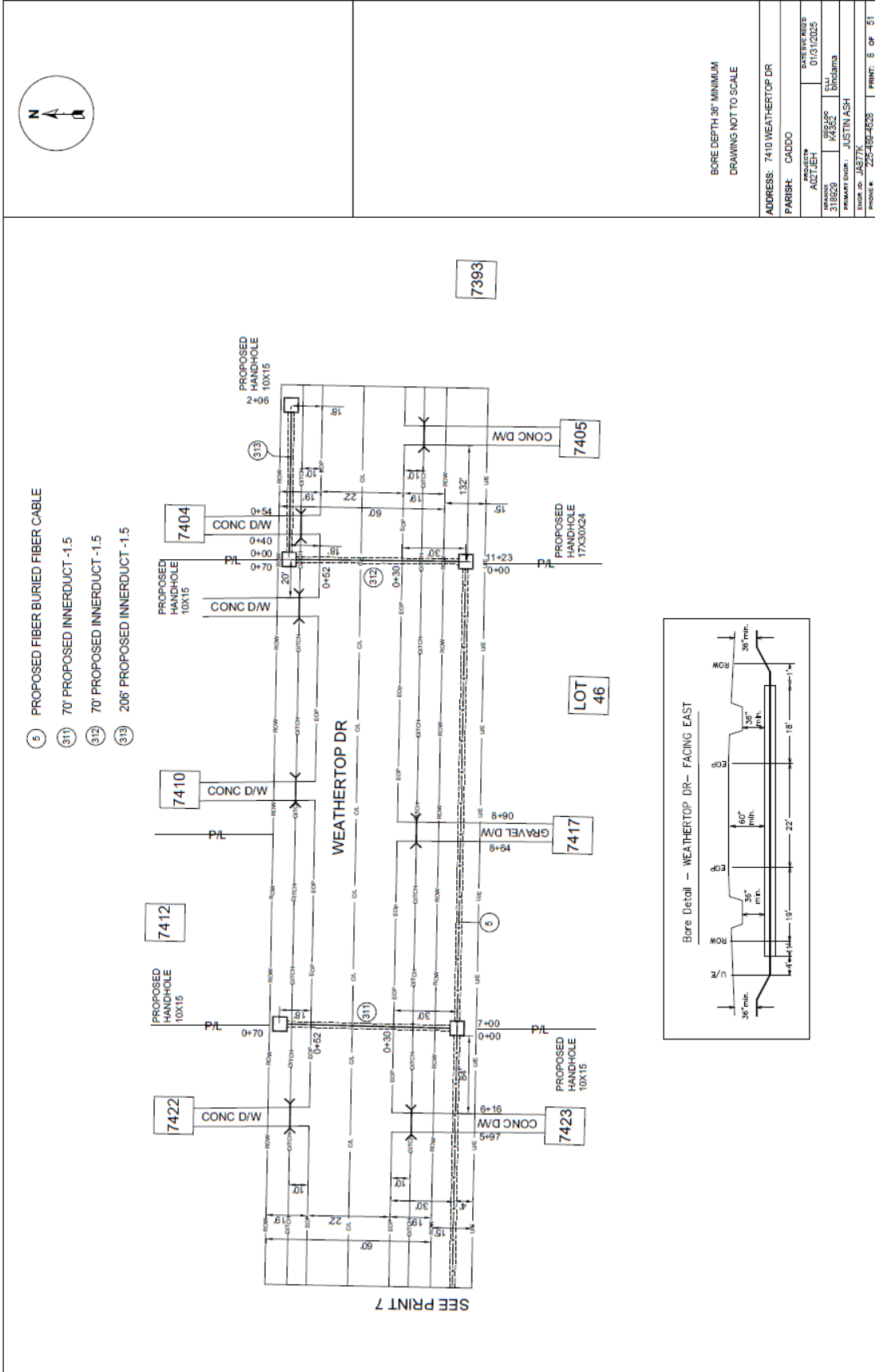


BORE DEPTH 36" MINIMUM  
DRAWING NOT TO SCALE

ADDRESS: 8140 SOUTHDOWNS DR	
PARISH: CADDO	
PROJECT: ACT/IEH	DATE BVS RECD: 01/31/2025
STATION: 518629	DATE: 07/23/25
DESIGNED BY: JUSTIN ASH	DRAWN BY: JUSTIN ASH
PROJECT NO: 225-289-1028	PRINT: 6 OF 51

AT&T Proprietary ( Internal Use Only.) Not for use disclosure outside of AT&T companies except under written agreement.

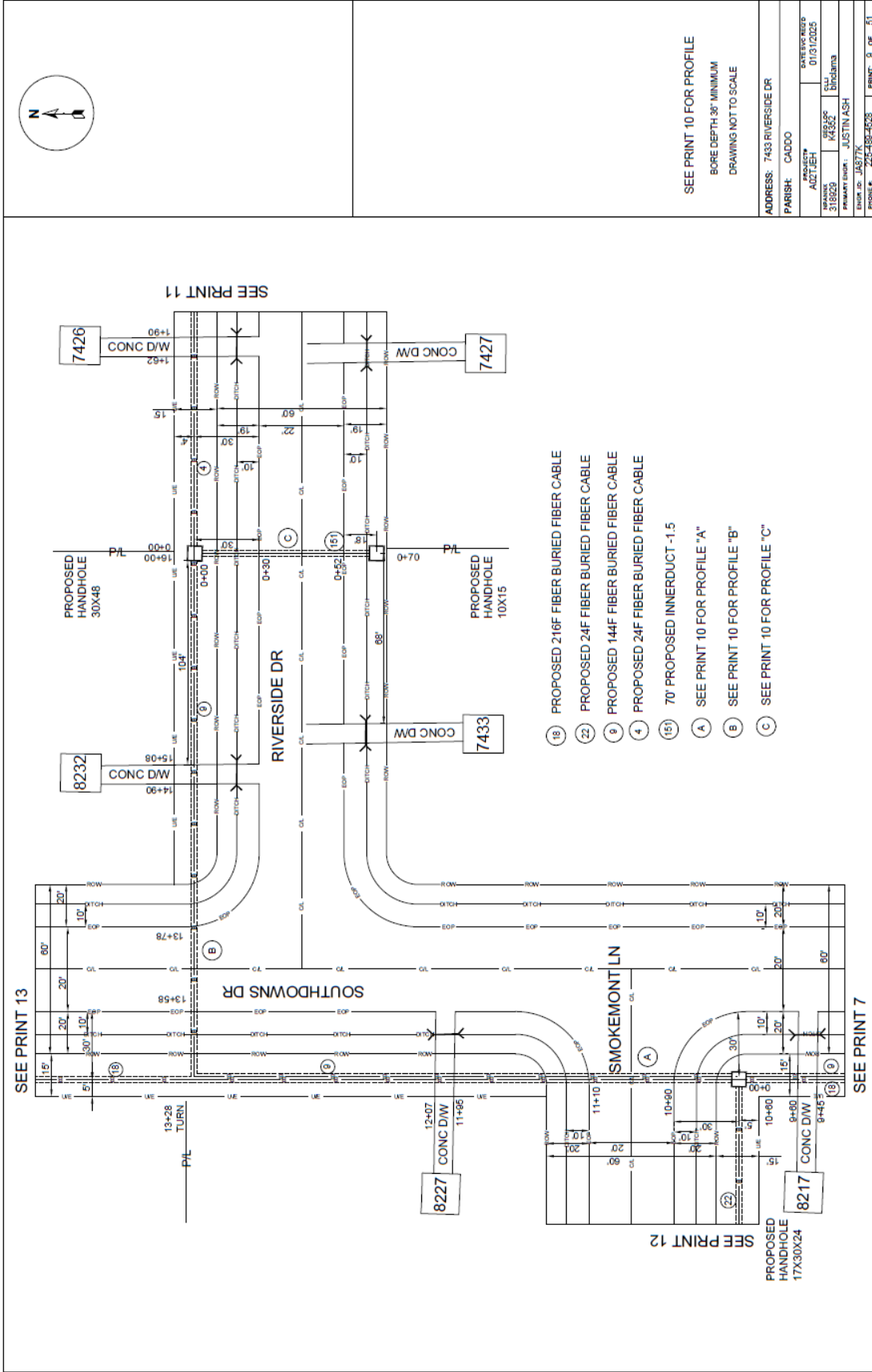




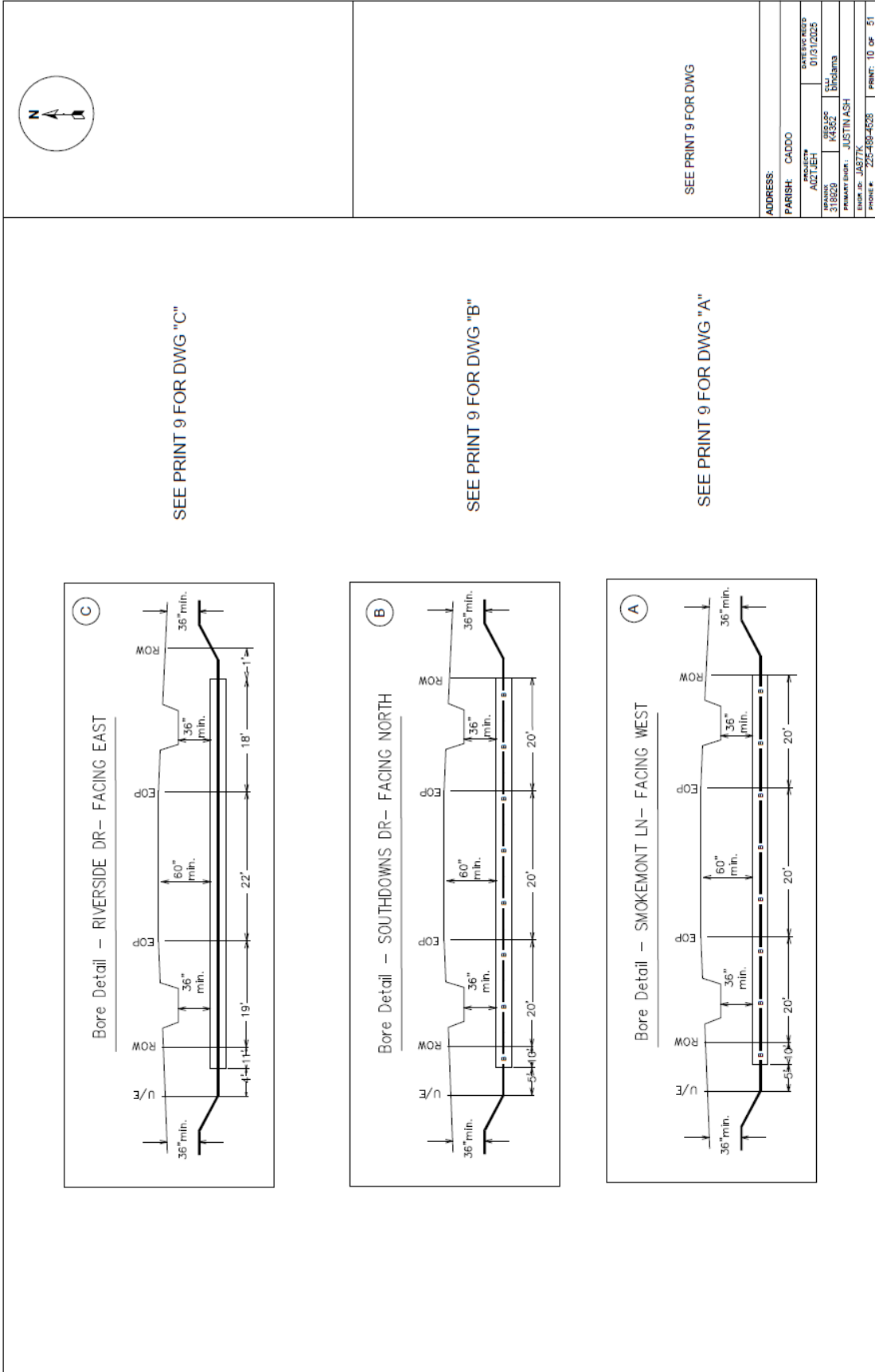
BORE DEPTH: 36" MINIMUM  
DRAWING NOT TO SCALE

ADDRESS: 7410 WEATHERTOP DR  
PARISH: CADDO  
PROJECT: 01/31/2025  
DATE: 01/31/2025  
DRAWN BY: JUSTIN NASH  
CHECKED BY: JUSTIN NASH  
PHONE #: 225-498-4028  
PRINT: 8 OF 51

AT&T Proprietary ( Internal Use Only.) Not for use disclosure outside of AT&T companies except under written agreement.



AT&T Proprietary ( Internal Use Only.) Not for use disclosure outside of AT&T companies except under written agreement.

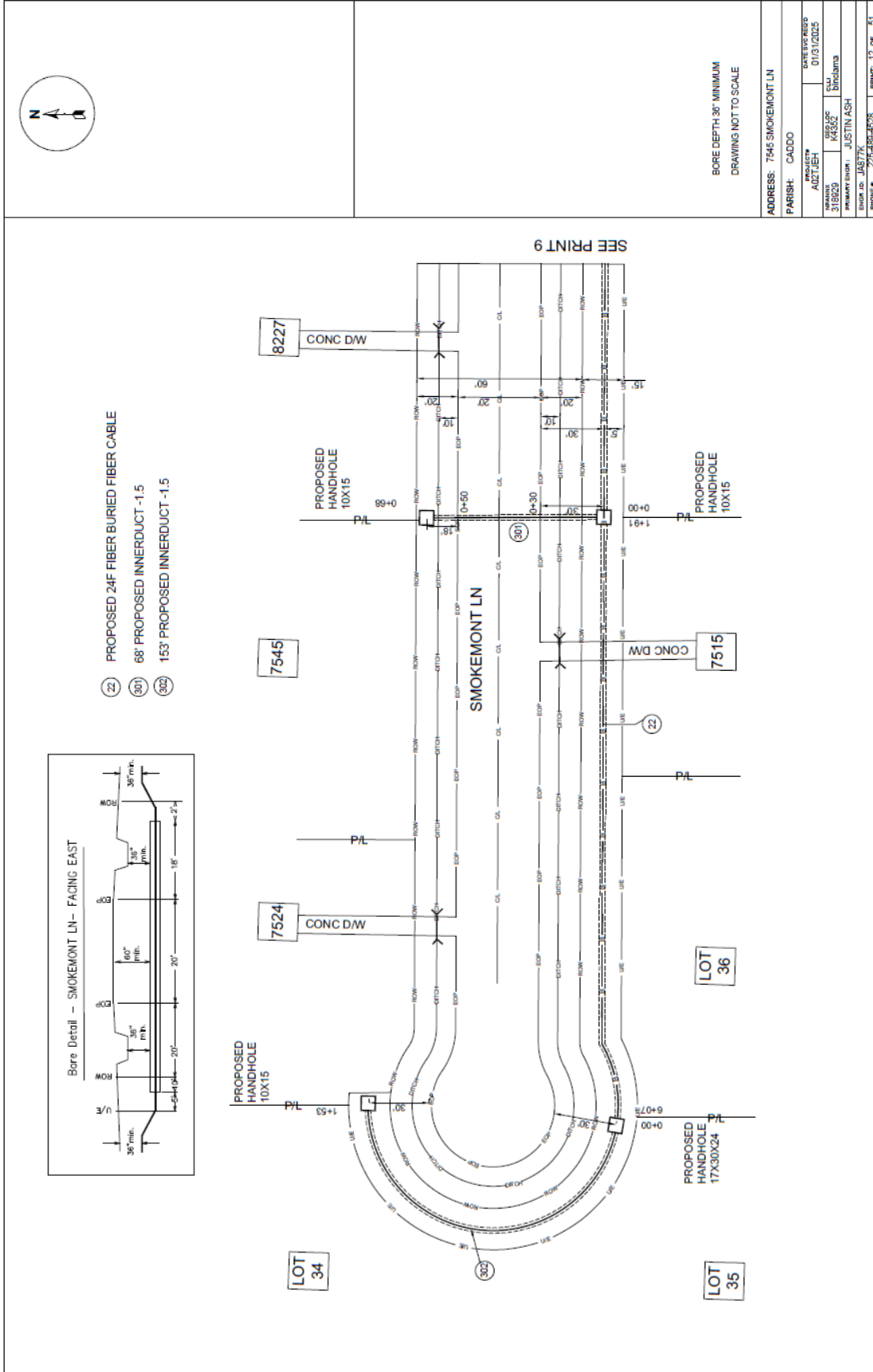


SEE PRINT 9 FOR DWG

ADDRESS: CADDO	
PARISH: CADDO	CONTRACT NO: 01/31/2025
PROJECT: 098106	DATE: 01/31/2025
318829	318829
PROJECT ENGINEER: JUSTIN ASH	SCALE: b1/b2
PHONE # 225-499-4528	PRINT: 10 OF 51

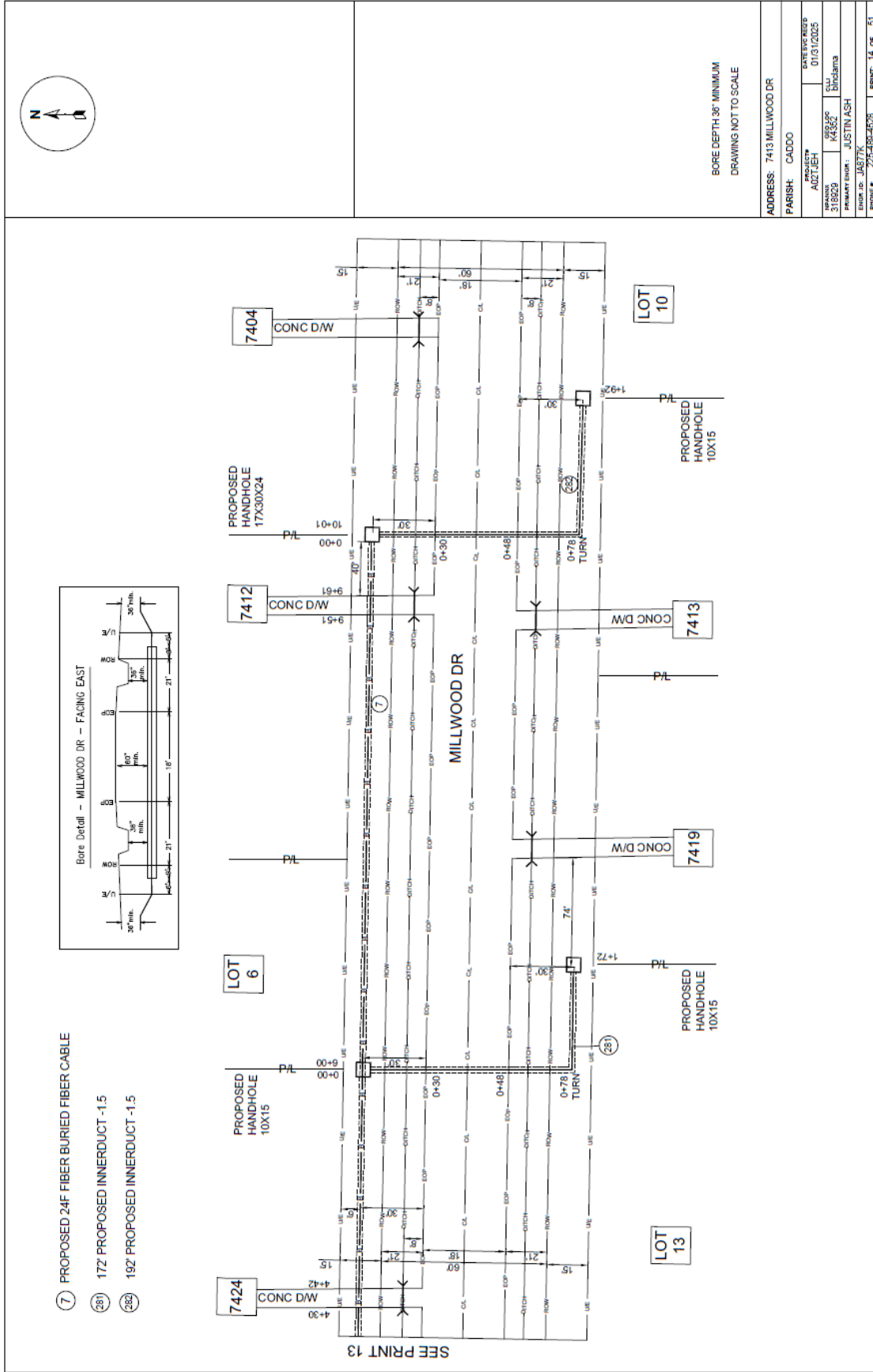
AT&T Proprietary ( Internal Use Only ) Not for use disclosure outside of AT&T companies except under written agreement.



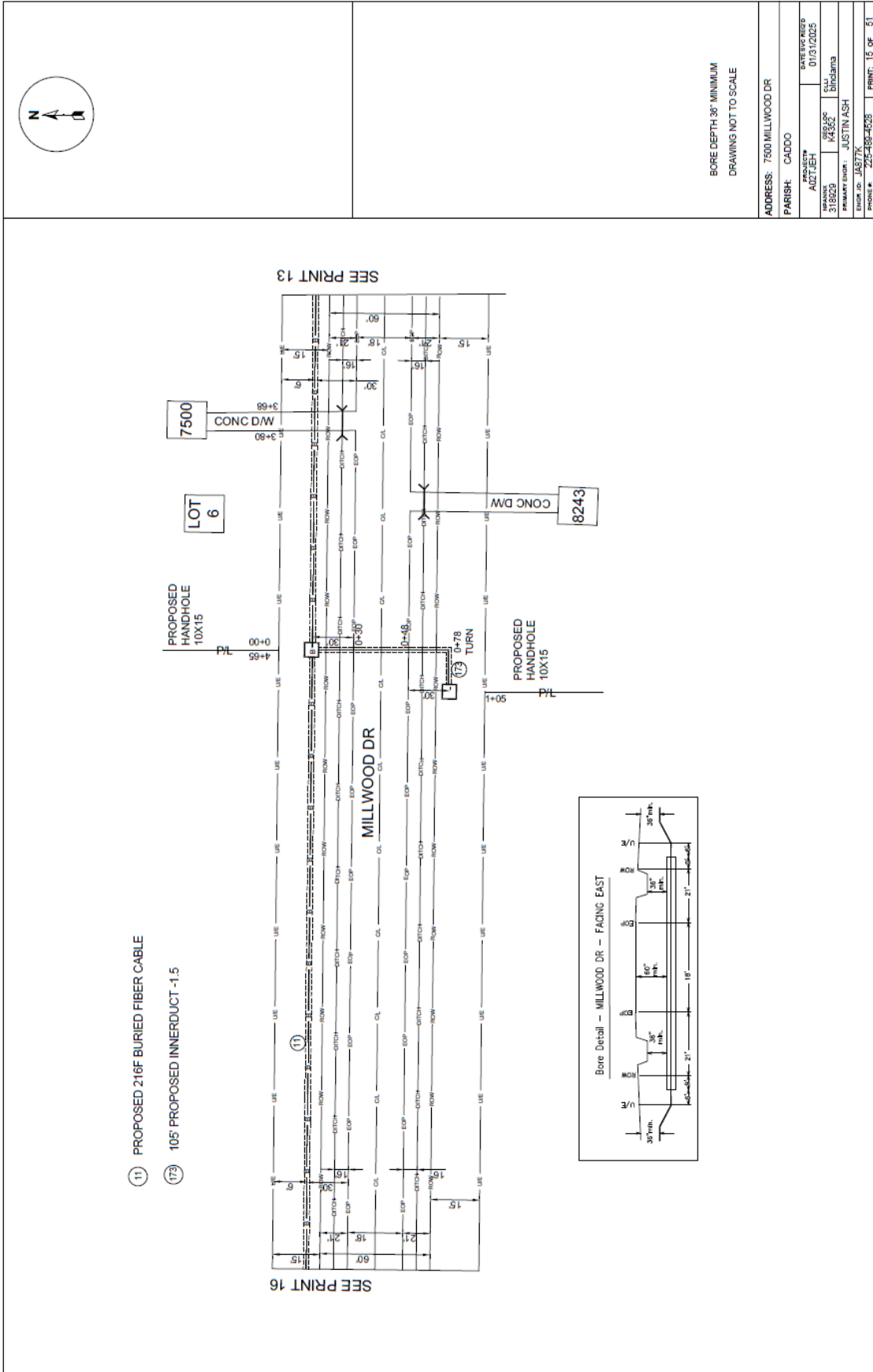


AT&T Proprietary ( Internal Use Only.) Not for use disclosure outside of AT&T companies except under written agreement.

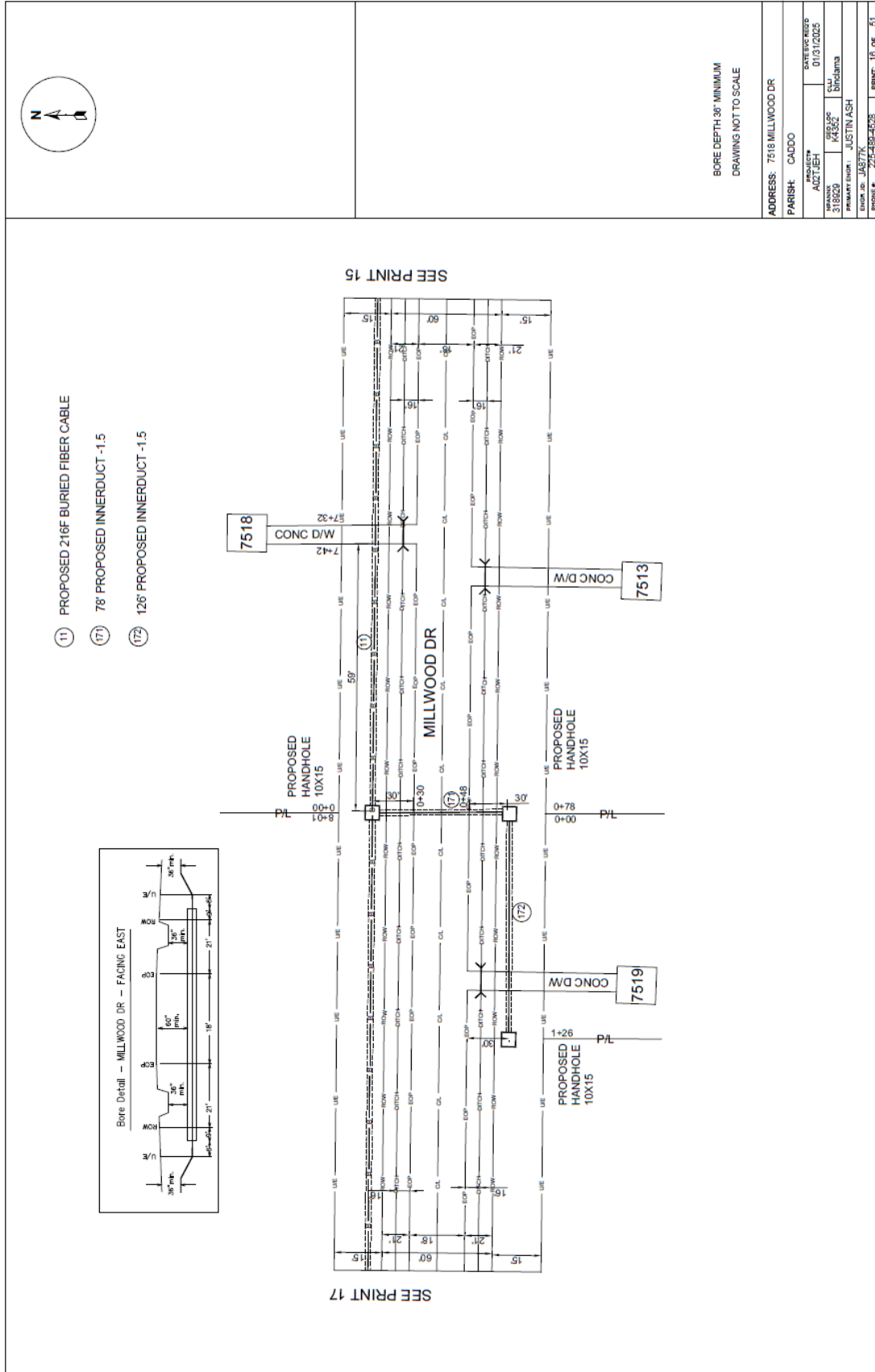




AT&T Proprietary ( Internal Use Only ) Not for use disclosure outside of AT&T companies except under written agreement.

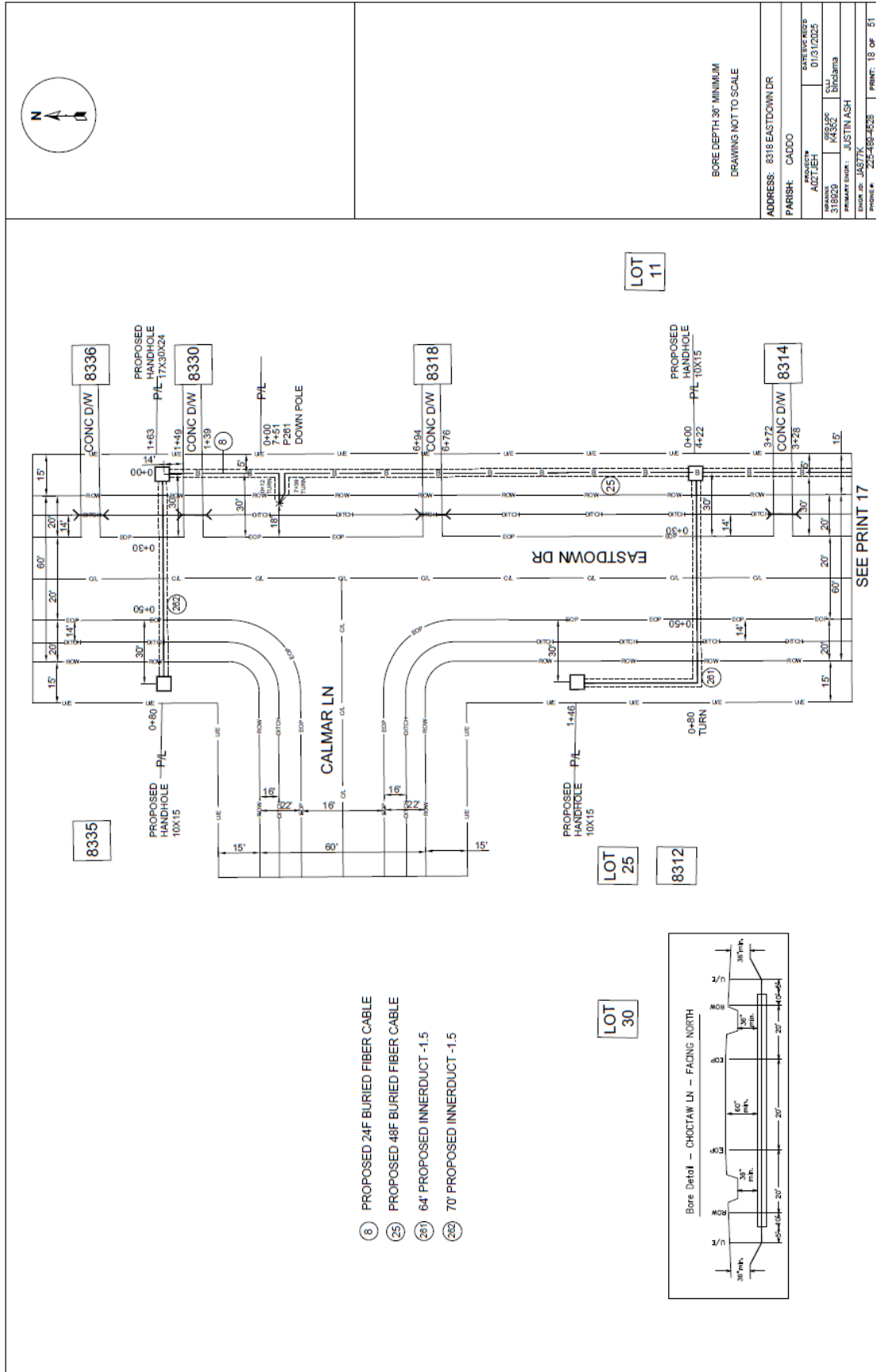


AT&T Proprietary ( Internal Use Only.) Not for use disclosure outside of AT&T companies except under written agreement.



AT&T Proprietary ( Internal Use Only.) Not for use disclosure outside of AT&T companies except under written agreement.





SEE PRINT 17

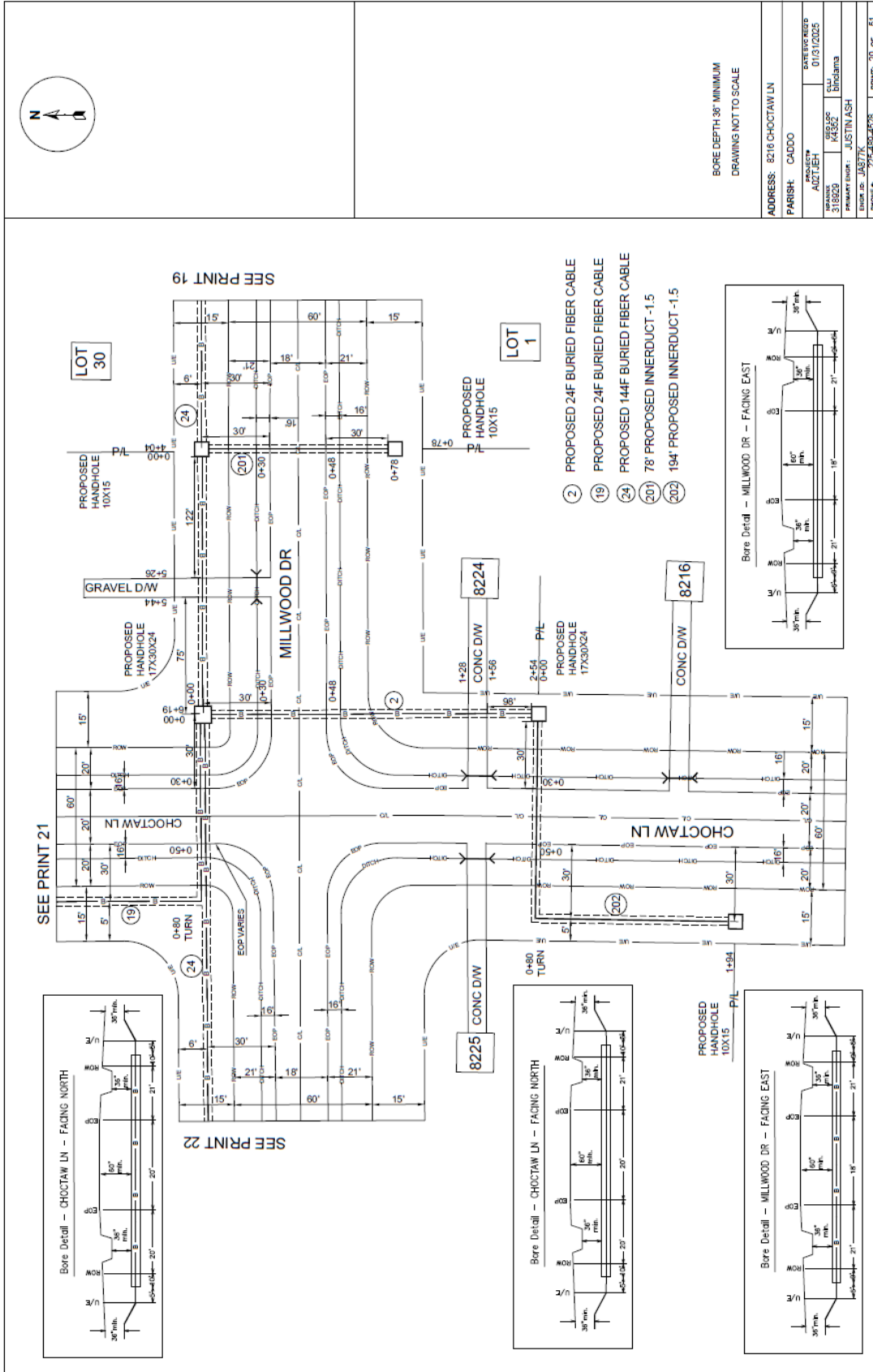
AT&T Proprietary ( Internal Use Only ) Not for use disclosure outside of AT&T companies except under written agreement.

BORE DEPTH 36" MINIMUM  
DRAWING NOT TO SCALE

ADDRESS: 8318 EASTDOWN DR  
PARISH: CALDOO

PROJECT: ADULT LEH  
DATE FOR REVIEW: 01/13/2025  
DRAWN BY: JUSTIN ASH  
CHECKED BY: JUSTIN ASH  
SCALE: 1/8" = 1'-0"

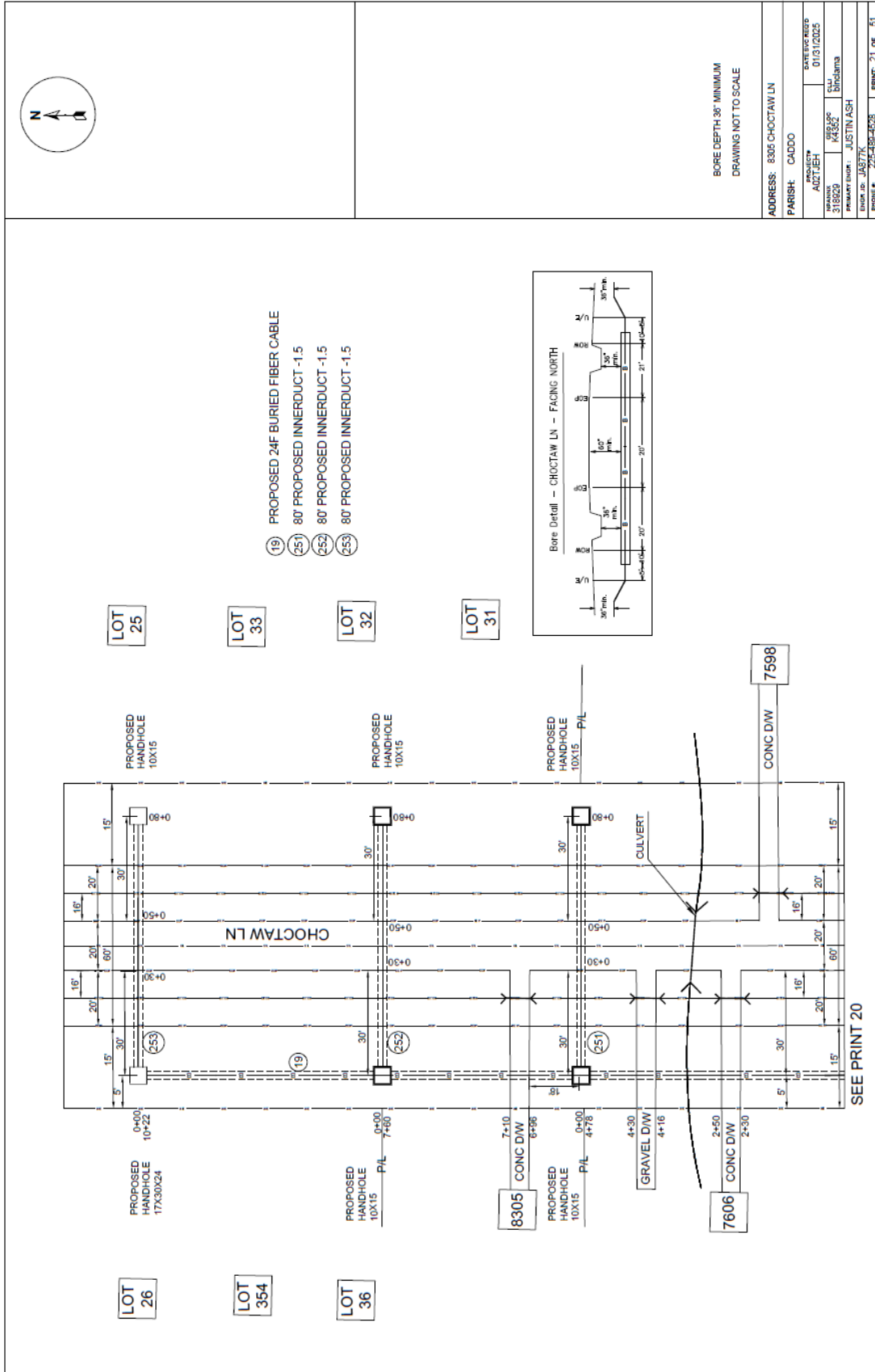




BORE DEPTH 36" MINIMUM  
DRAWING NOT TO SCALE

ADDRESS: 8216 CHOCTAW LN
PARISH: CALDO
PROJECT: ADT1.JEH
DATE: 01/13/2025
ISSUE NO: 318029
ISSUE DATE: 04/25/25
ISSUE BY: JUSTIN ASH
PROJECT NO: 22-003-4238
PRINT: 20 OF 51

AT&T Proprietary ( Internal Use Only.) Not for use disclosure outside of AT&T companies except under written agreement.

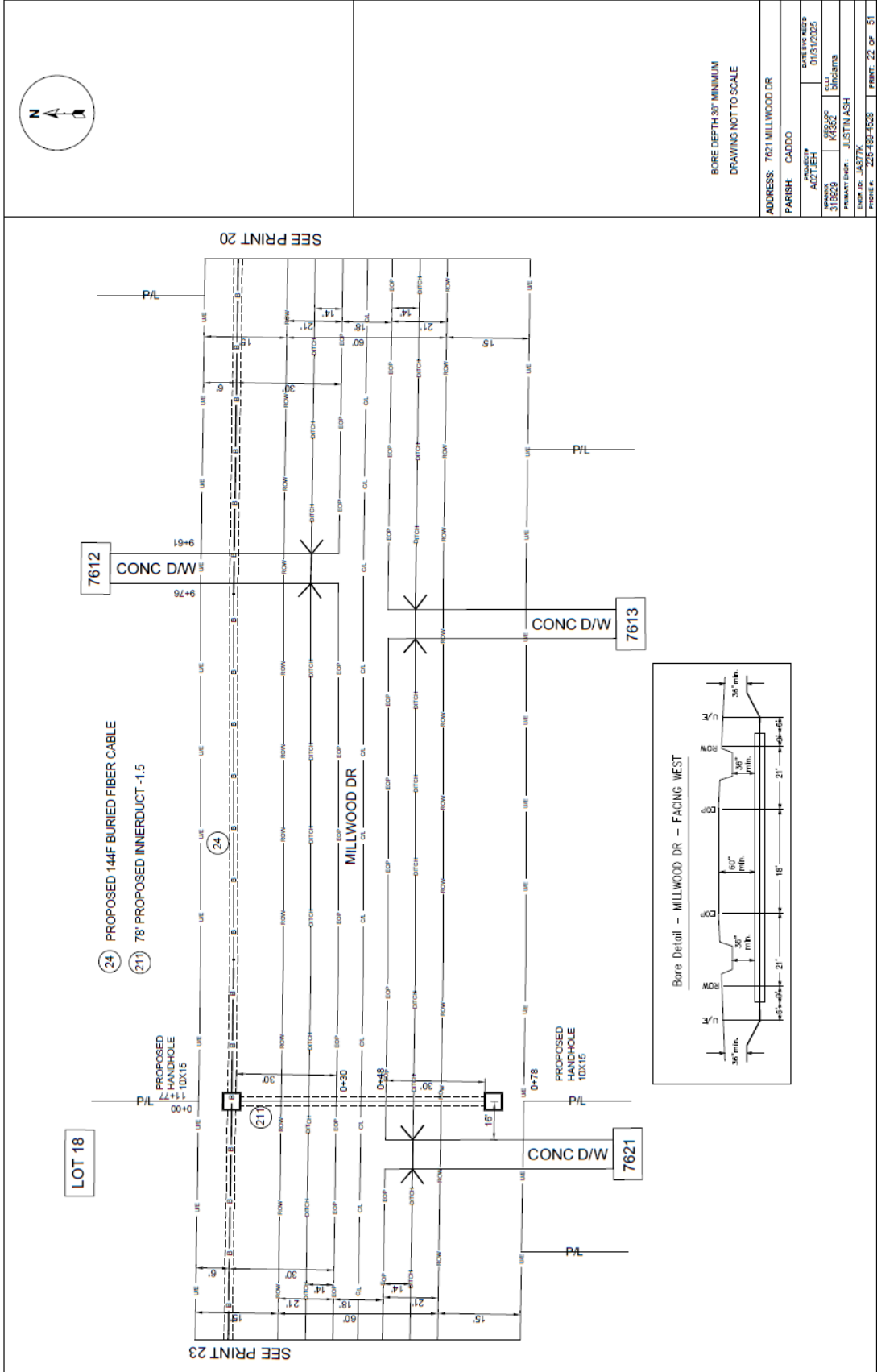


SEE PRINT 20

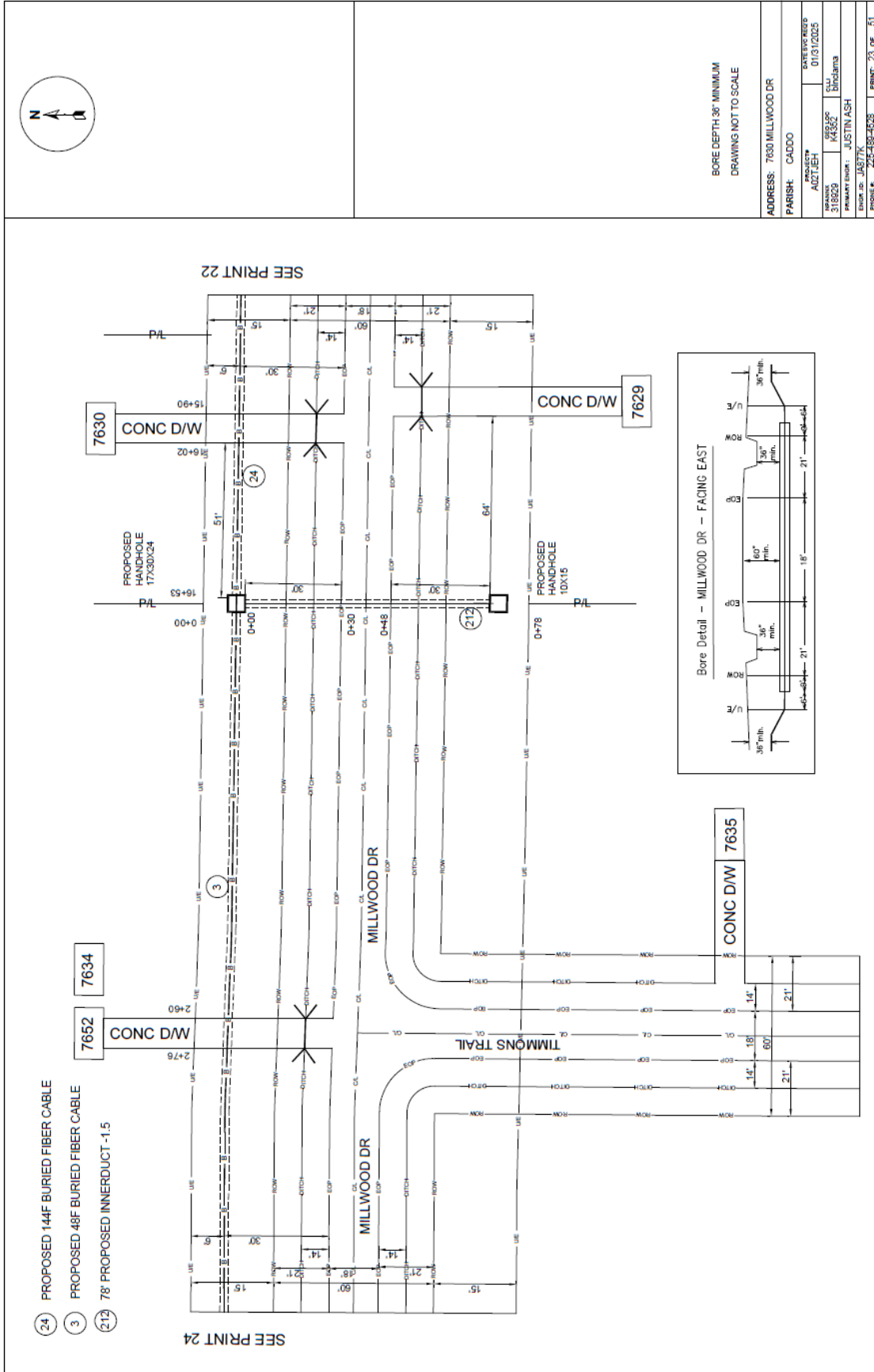
AT&T Proprietary ( Internal Use Only.) Not for use disclosure outside of AT&T companies except under written agreement.

BORE DEPTH 36" MINIMUM  
DRAWING NOT TO SCALE

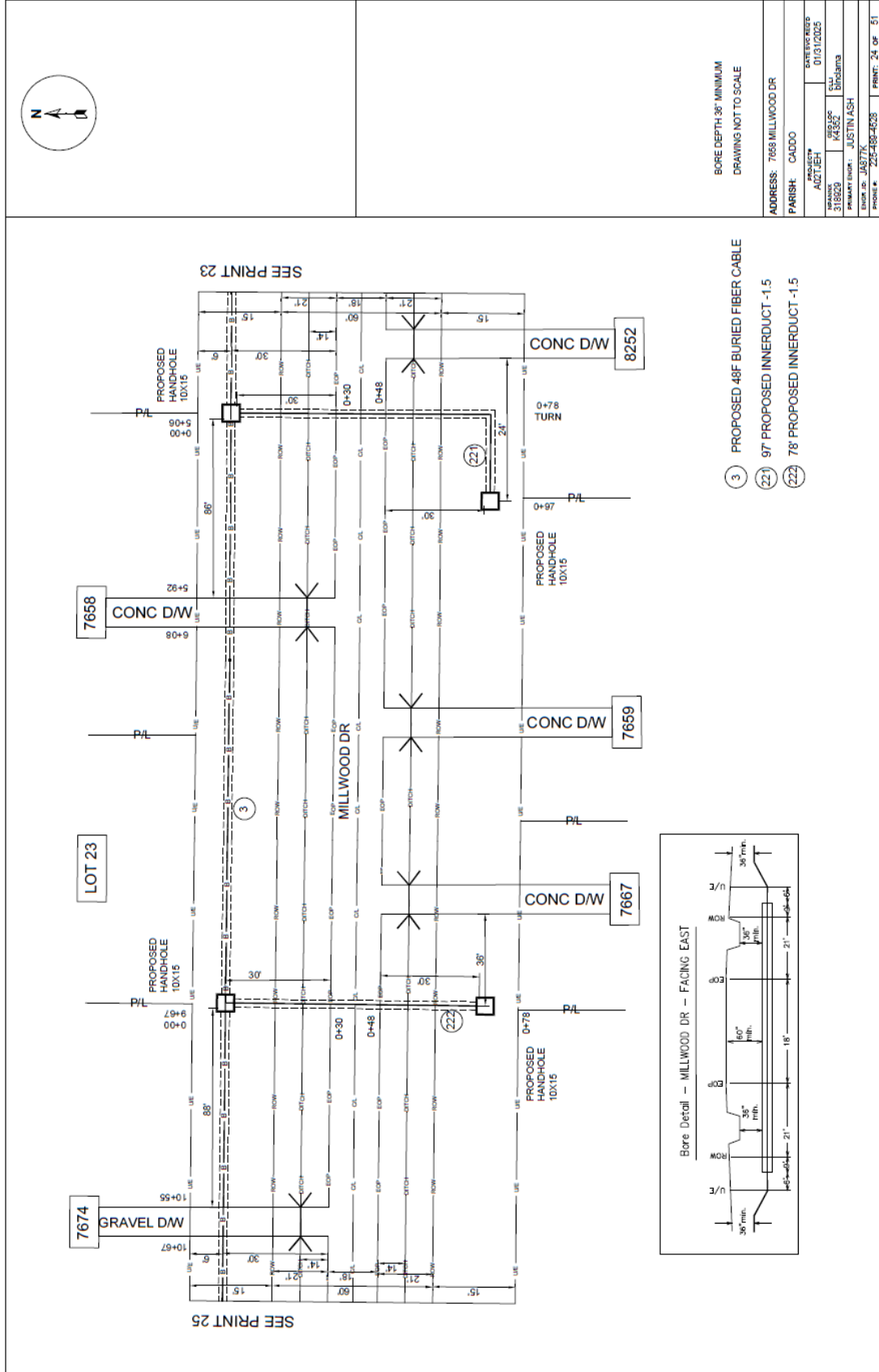
ADDRESS: 8305 CHOCTAW LN  
PARISH: CALDO  
CONTRACT NO: 01/31/2025  
DRAWING NO: 318020  
SHEET NO: 01/31/2025  
PROJECT NO: 225-RS-4225  
DRAWN BY: JUSTIN ASH  
CHECKED BY: JAS77X  
DATE: 01/31/2025  
PRINT: 21 OF 51



AT&T Proprietary ( Internal Use Only. ) Not for use disclosure outside of AT&T companies except under written agreement.

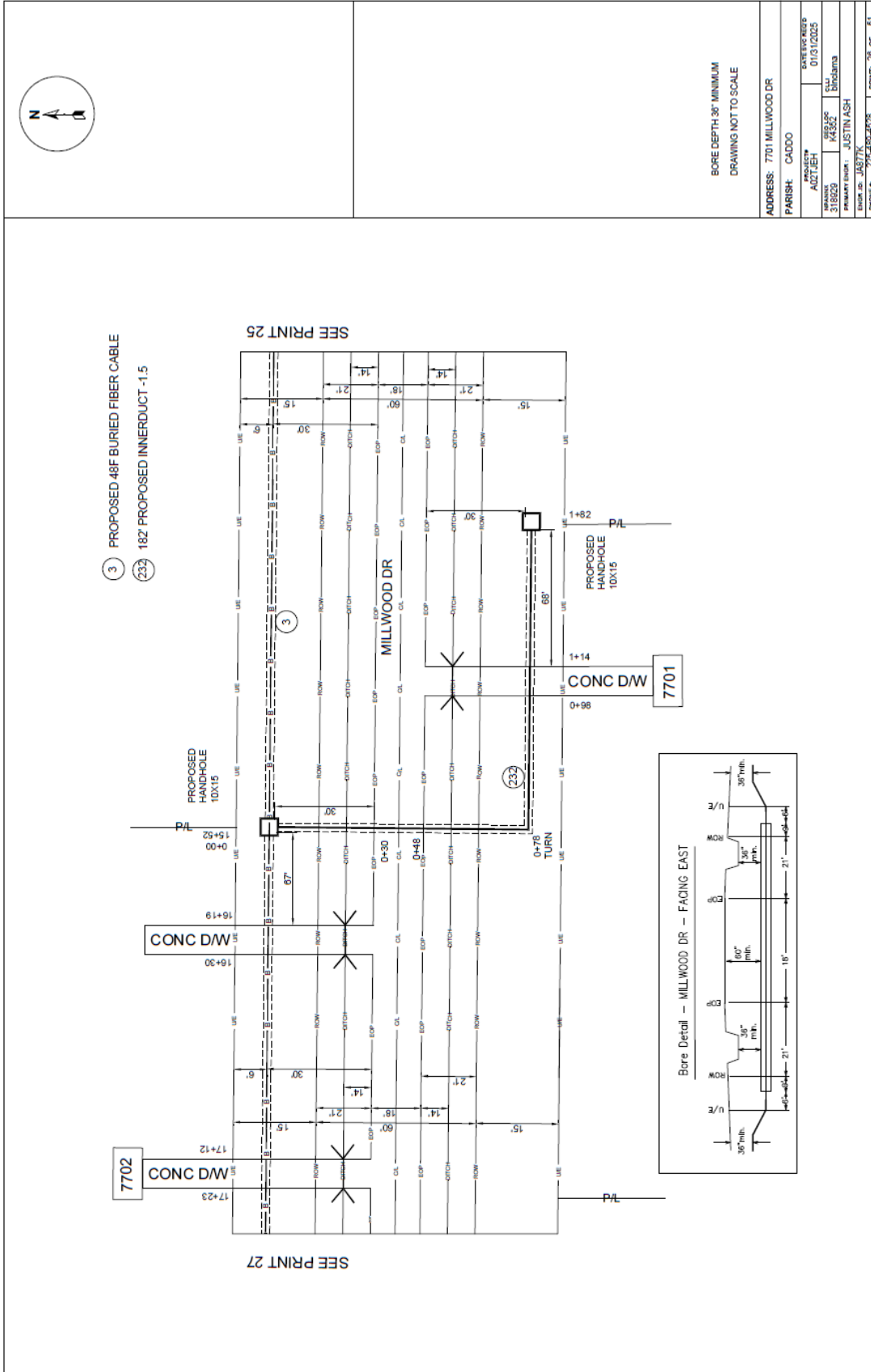


AT&T Proprietary ( Internal Use Only.) Not for use disclosure outside of AT&T companies except under written agreement.



AT&T Proprietary ( Internal Use Only.) Not for use disclosure outside of AT&T companies except under written agreement.



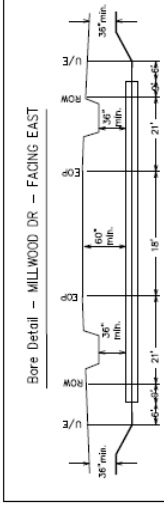


BORE DEPTH 36" MINIMUM  
DRAWING NOT TO SCALE

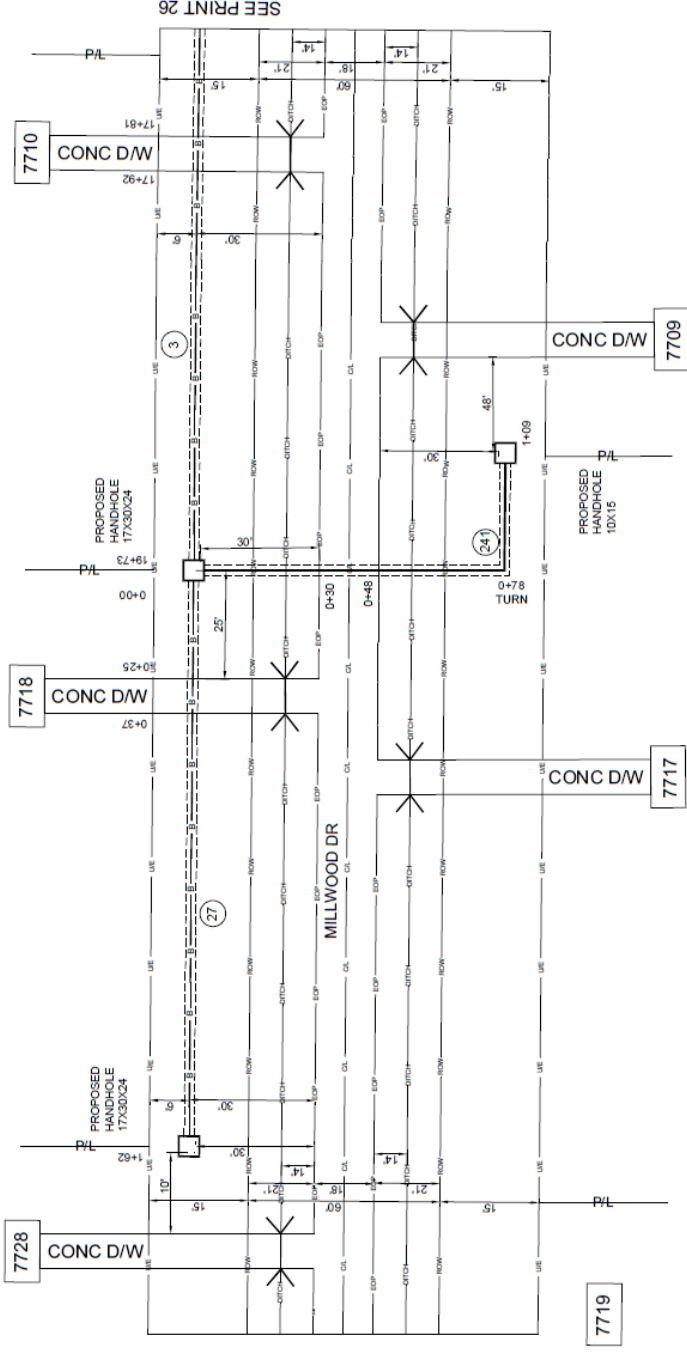
ADDRESS: 7701 MILLWOOD DR  
PARISH: CADDO

PROJECT #	DATE REVISED
A071JEH	01/31/2025
DRAWING NO.	316820
DESIGNED BY	K/3/25
CHECKED BY	SL/
PROJECT ENGINEER	JUSTIN ASH
PHONE NO.	225-438-4235
PHONE #	225-438-4235
PRINT: 25 OF 51	

AT&T Proprietary ( Internal Use Only.) Not for use disclosure outside of AT&T companies except under written agreement.



- ③ PROPOSED 48F BURIED FIBER CABLE
- ②7 PROPOSED 24F BURIED FIBER CABLE
- ②41 108' PROPOSED INNERDUCT -1.5



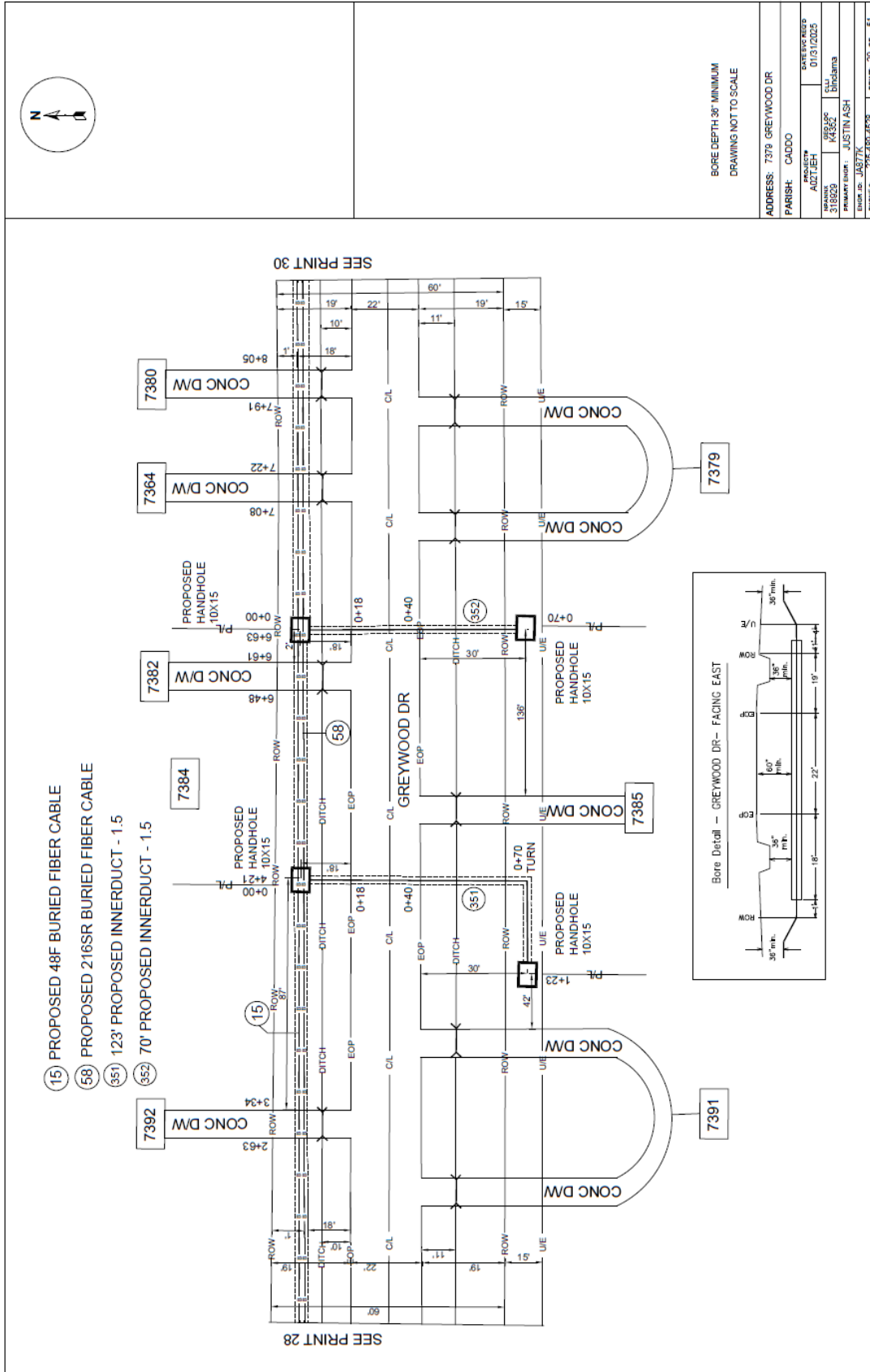
SEE PRINT 26

BORE DEPTH 36" MINIMUM  
DRAWING NOT TO SCALE

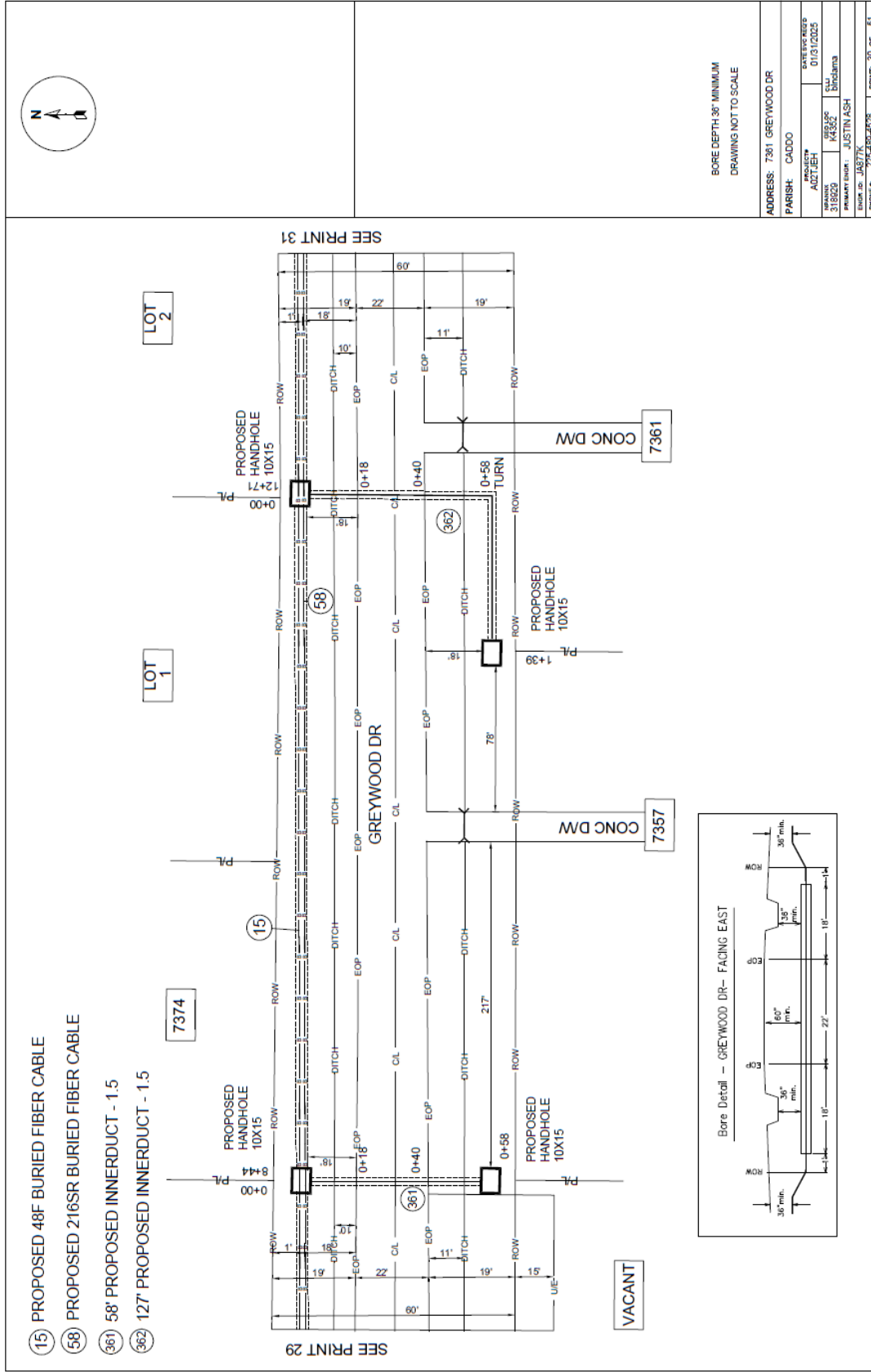
ADDRESS: 7709 MILLWOOD DR	
PARISH: CADDO	
PROJECT NO: 143774	DATE: 01/31/2025
DRAWN BY: ADZ/LEH	CALC: brc/jama
DATE: 01/31/2025	PROJECT: JUSTIN ASH
PHONE: 225-485-4538	PRINT: 27 OF 51

AT&T Proprietary ( Internal Use Only ) Not for use disclosure outside of AT&T companies except under written agreement.

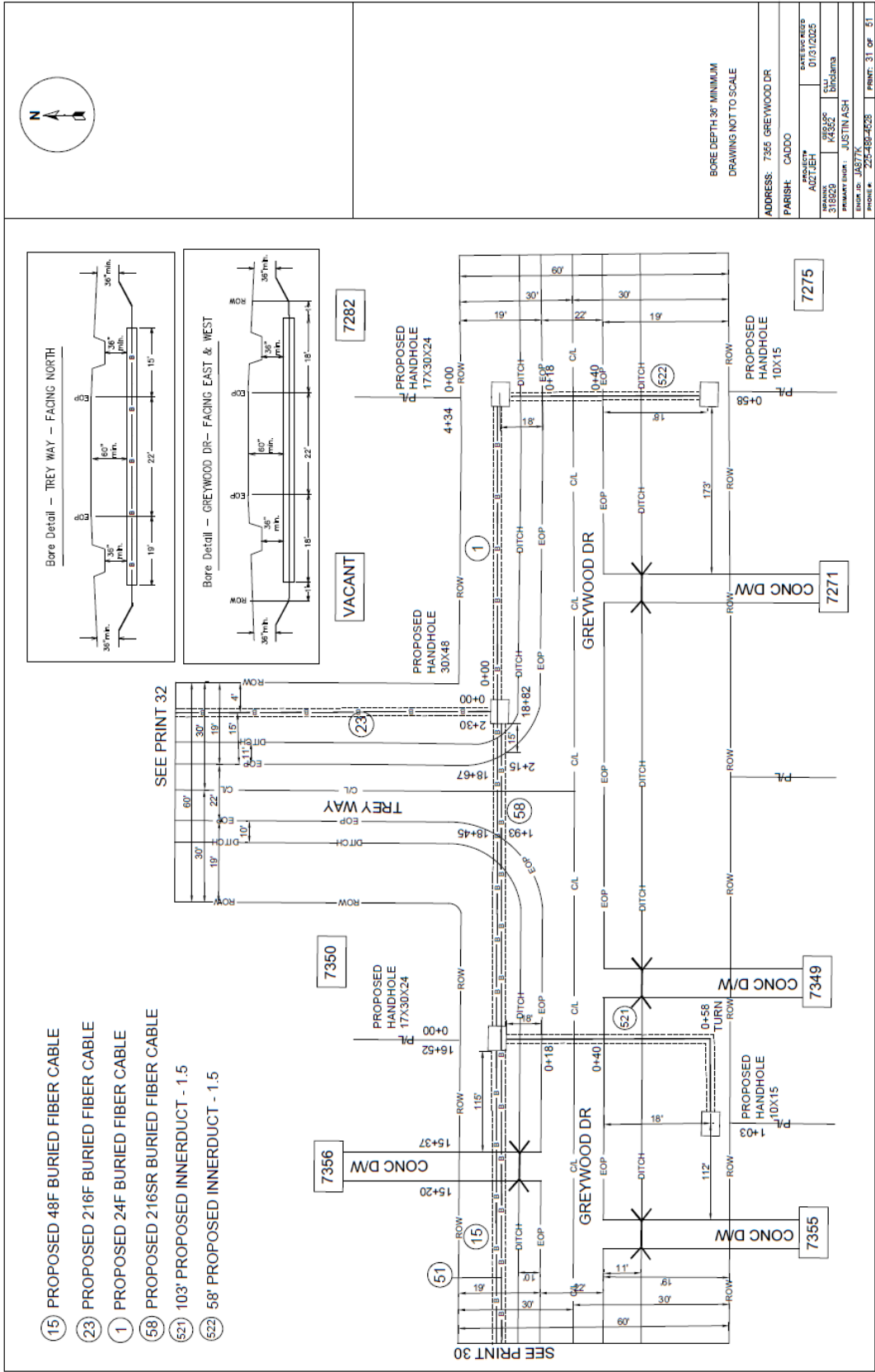




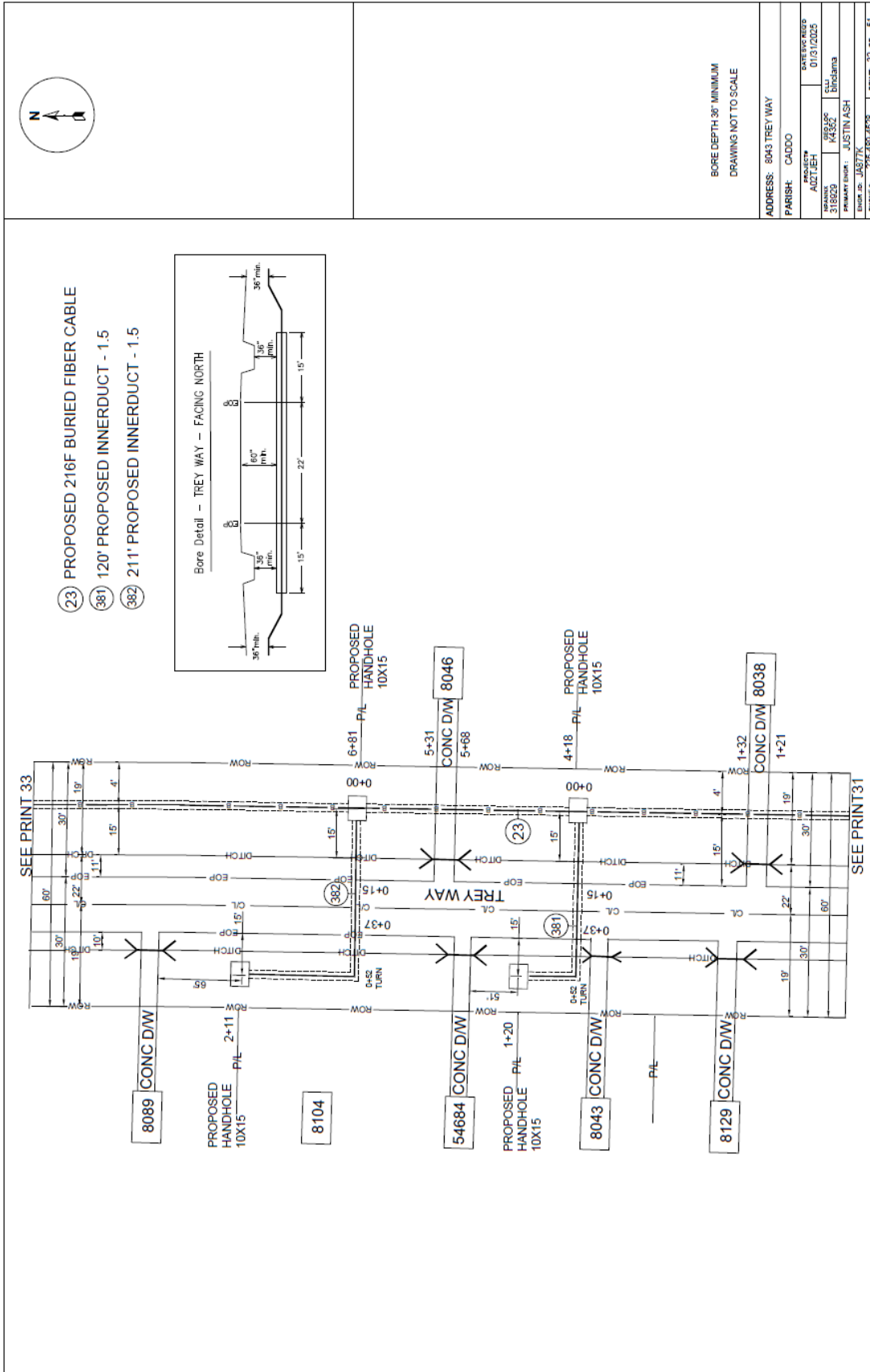
AT&T Proprietary ( Internal Use Only.) Not for use disclosure outside of AT&T companies except under written agreement.



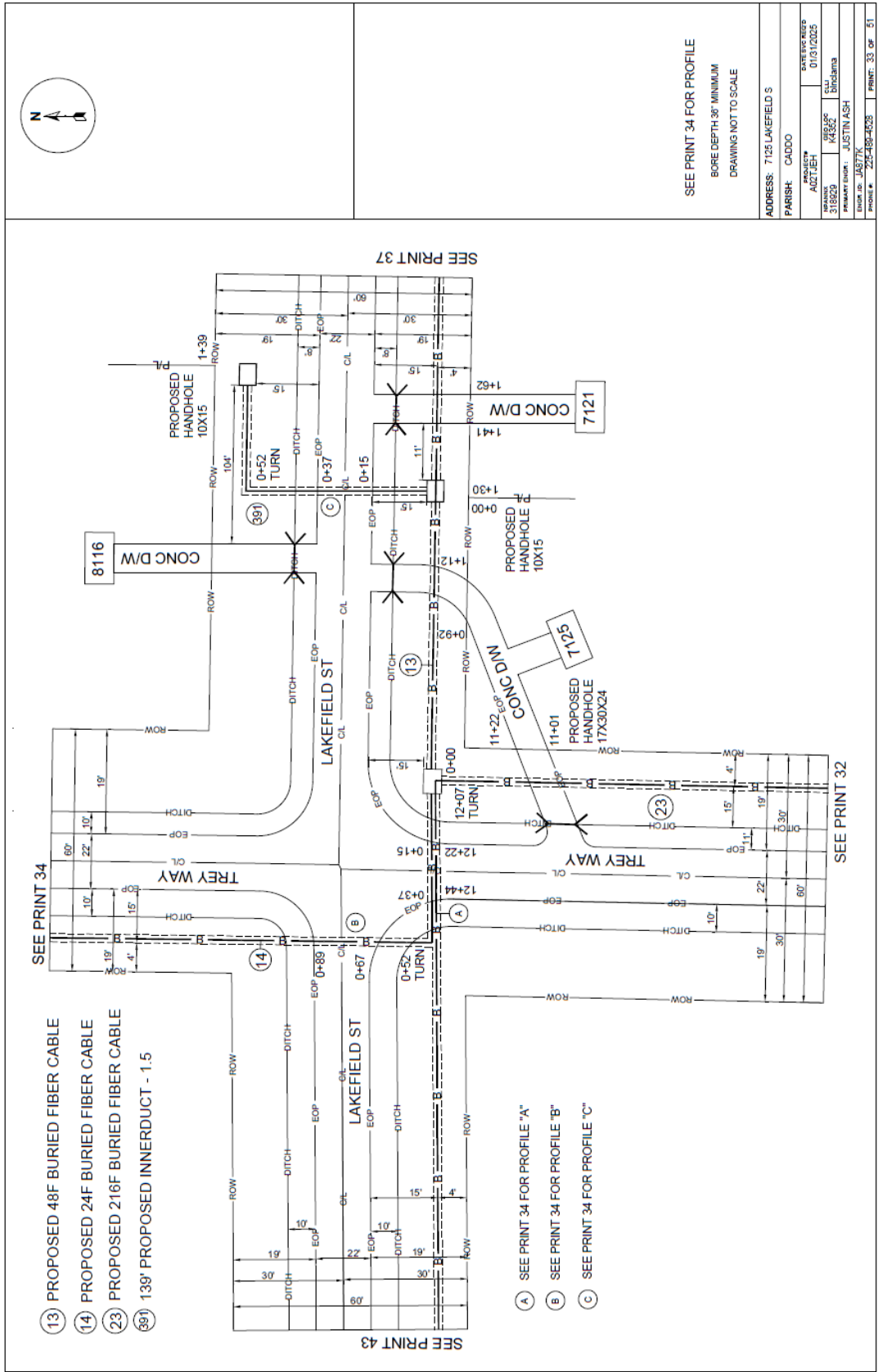
AT&T Proprietary ( Internal Use Only.) Not for use disclosure outside of AT&T companies except under written agreement.

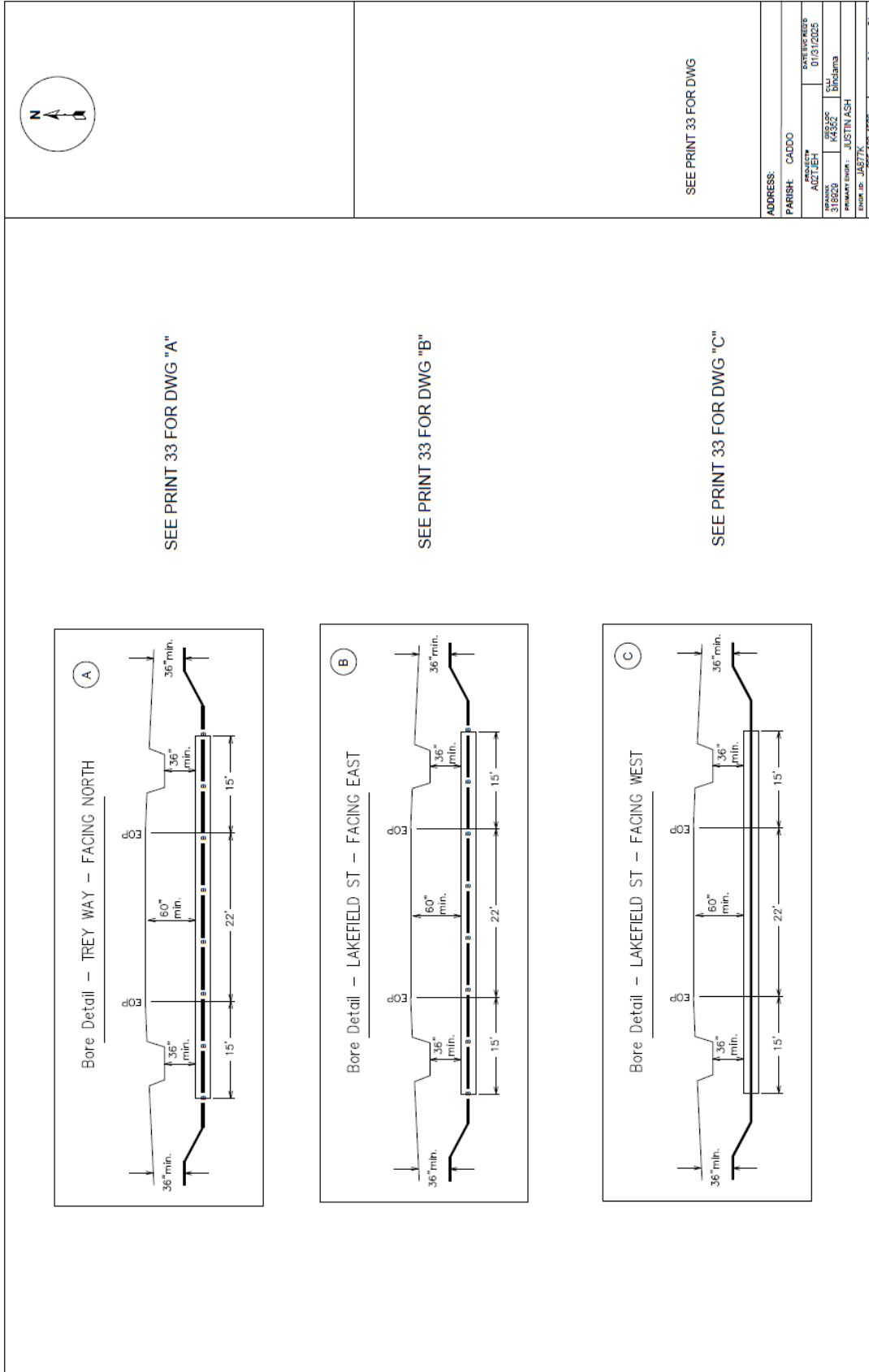


AT&T Proprietary ( Internal Use Only.) Not for use disclosure outside of AT&T companies except under written agreement.



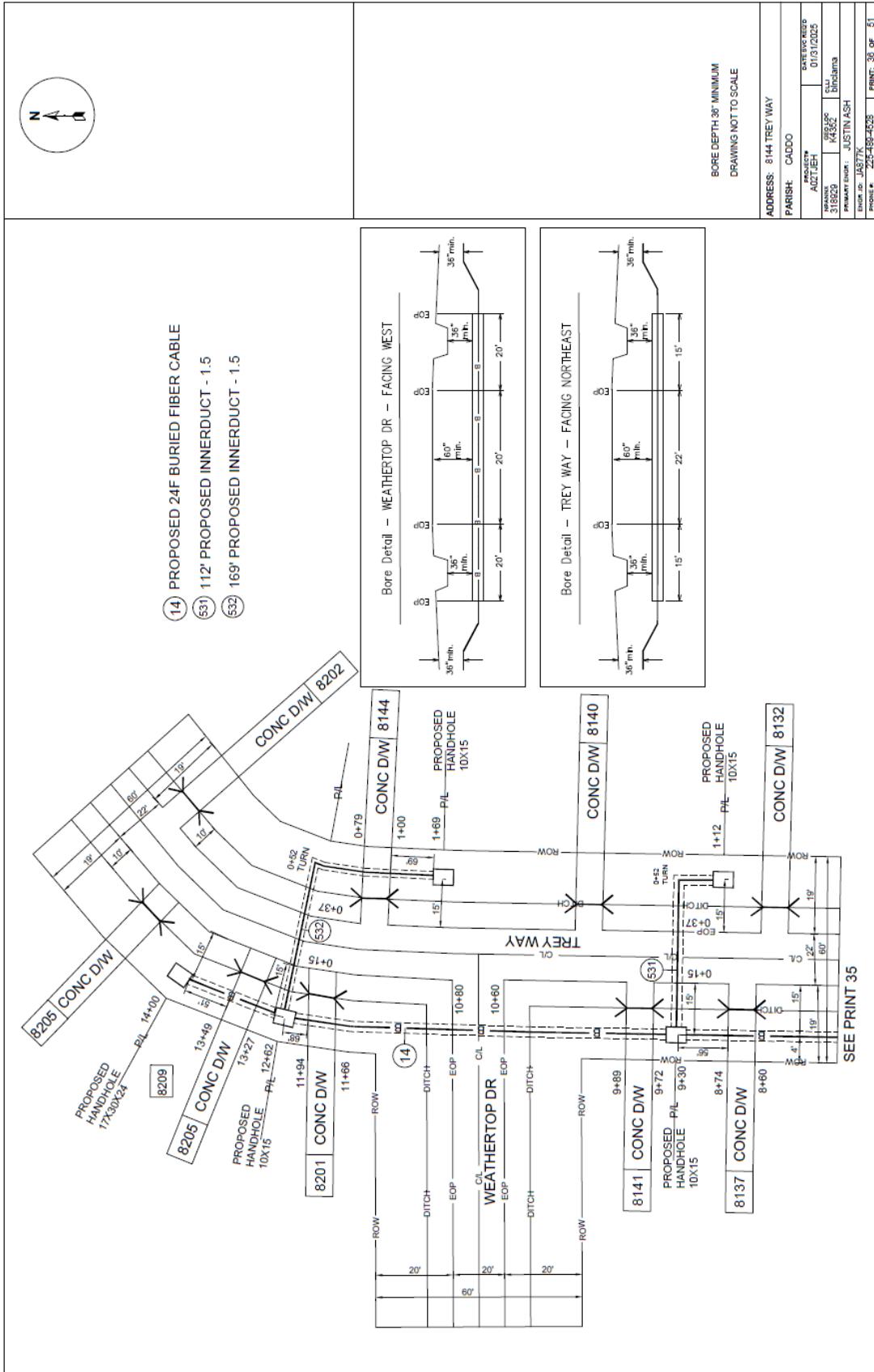
AT&T Proprietary ( Internal Use Only.) Not for use disclosure outside of AT&T companies except under written agreement.





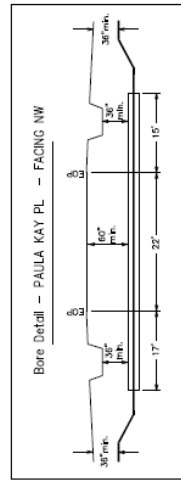
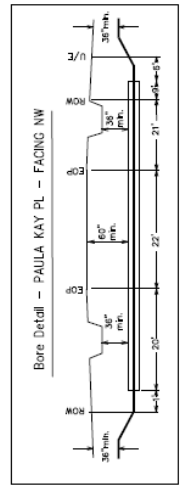
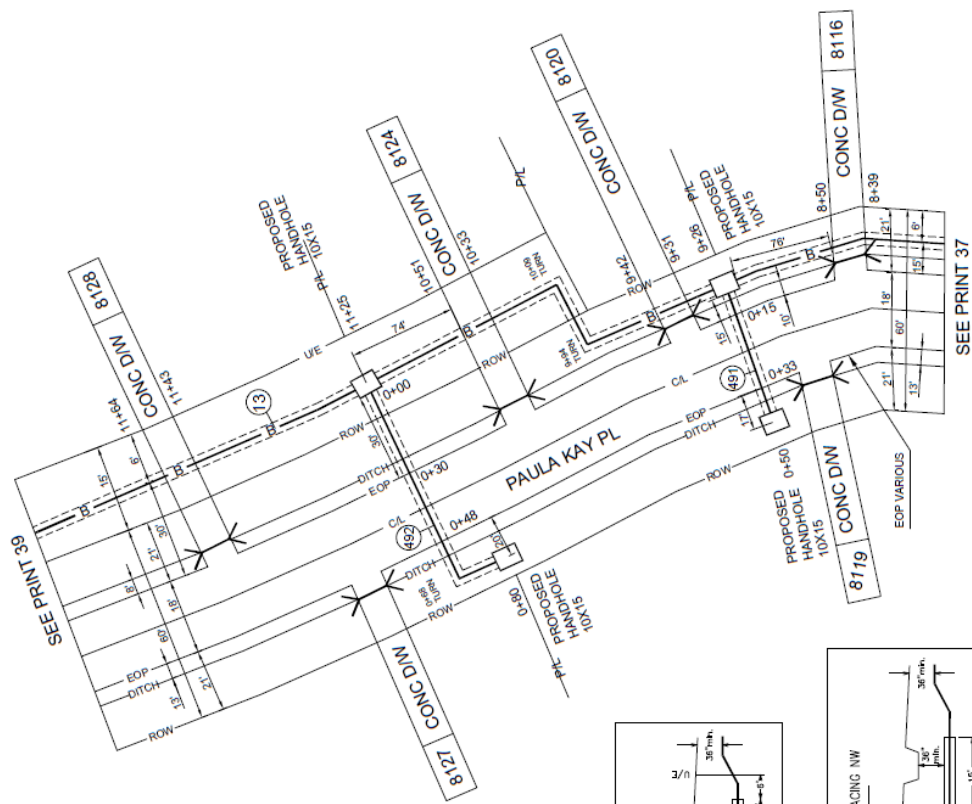
AT&T Proprietary ( Internal Use Only.) Not for use disclosure outside of AT&T companies except under written agreement.





AT&T Proprietary ( Internal Use Only.) Not for use disclosure outside of AT&T companies except under written agreement.





BORE DEPTH 36" MINIMUM  
DRAWING NOT TO SCALE

ADDRESS: 8127 PAULA KAY PL	PARISH: CALDO
PROJECT: 01312025	DATE REVISION: 01/12/25
ACT/JER: K4332	PROJECT: 318820
STATION: 8127	LOCATION: Louisiana
DESIGNER: JUSTIN ASH	PROJECT LEADER: JUSTIN ASH
DRAWN BY: JAS/TK	PROJECT NO.: 25-48F-4205
SCALE: AS SHOWN	PRINT: 38 OF 51

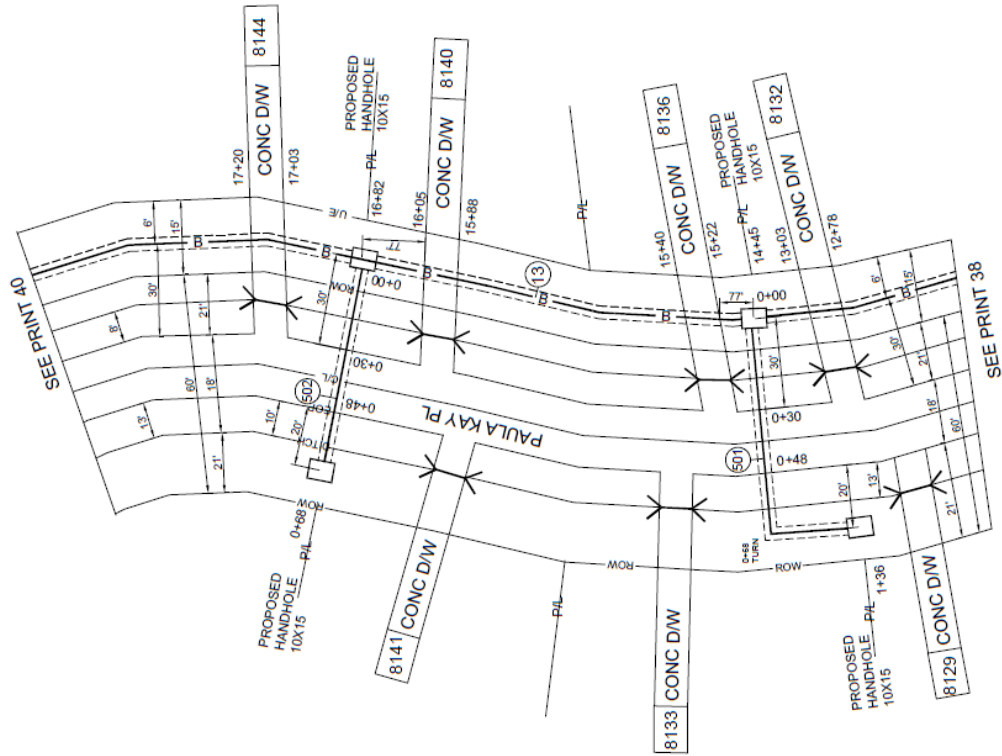
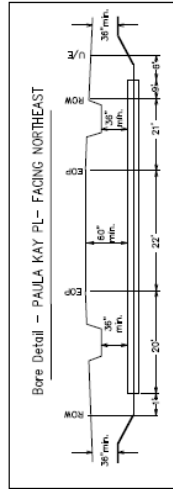
AT&T Proprietary ( Internal Use Only.) Not for use disclosure outside of AT&T companies except under written agreement.



BORE DEPTH 36" MINIMUM  
DRAWING NOT TO SCALE

ADDRESS: 8140 PAULA KAY PL  
 PARISH: CALDO  
 PROJECT: DATE REVISED  
 ADJ. JOB: 07/17/2025  
 NUMBER: 43625  
 318020  
 PRIMARY SURV.: Justin Ash  
 SURV. ID: JAS77K  
 PHONE #: 225-484-4223  
 PRINT: 38 OF 51

- 13 PROPOSED 48F BURIED FIBER CABLE
- 501 136' PROPOSED INNERDUCT - 1.5
- 502 68' PROPOSED INNERDUCT - 1.5



SEE PRINT 40

SEE PRINT 38

AT&T Proprietary ( Internal Use Only ) Not for use disclosure outside of AT&T companies except under written agreement.

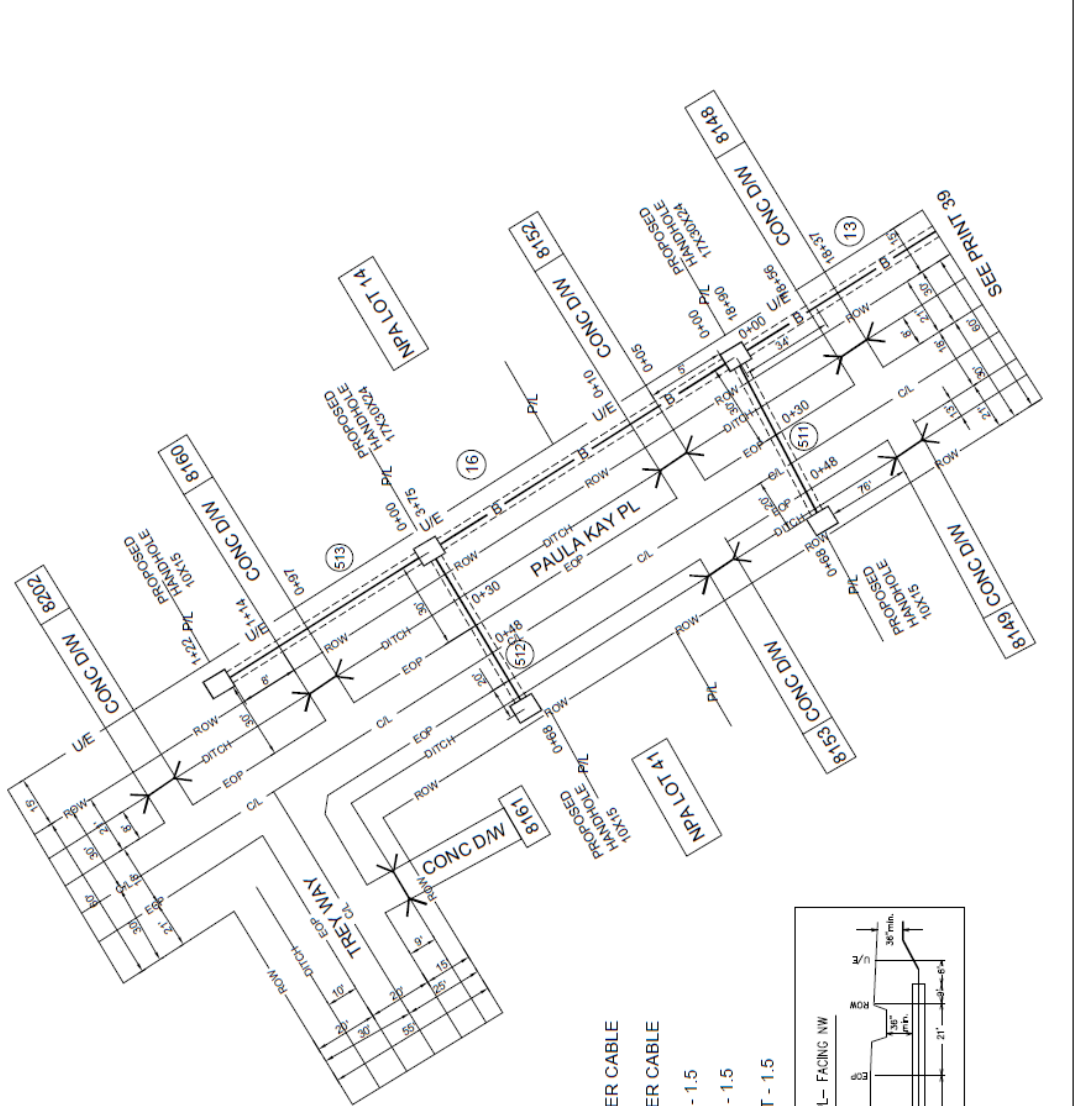


BORE DEPTH: 36" MINIMUM  
DRAWING NOT TO SCALE

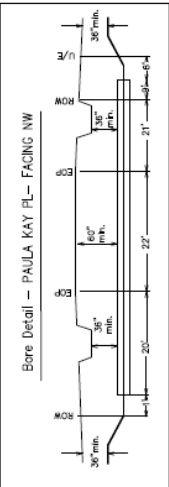
ADDRESS: 8152 PAULA KAY PL

PARISH: CADDO

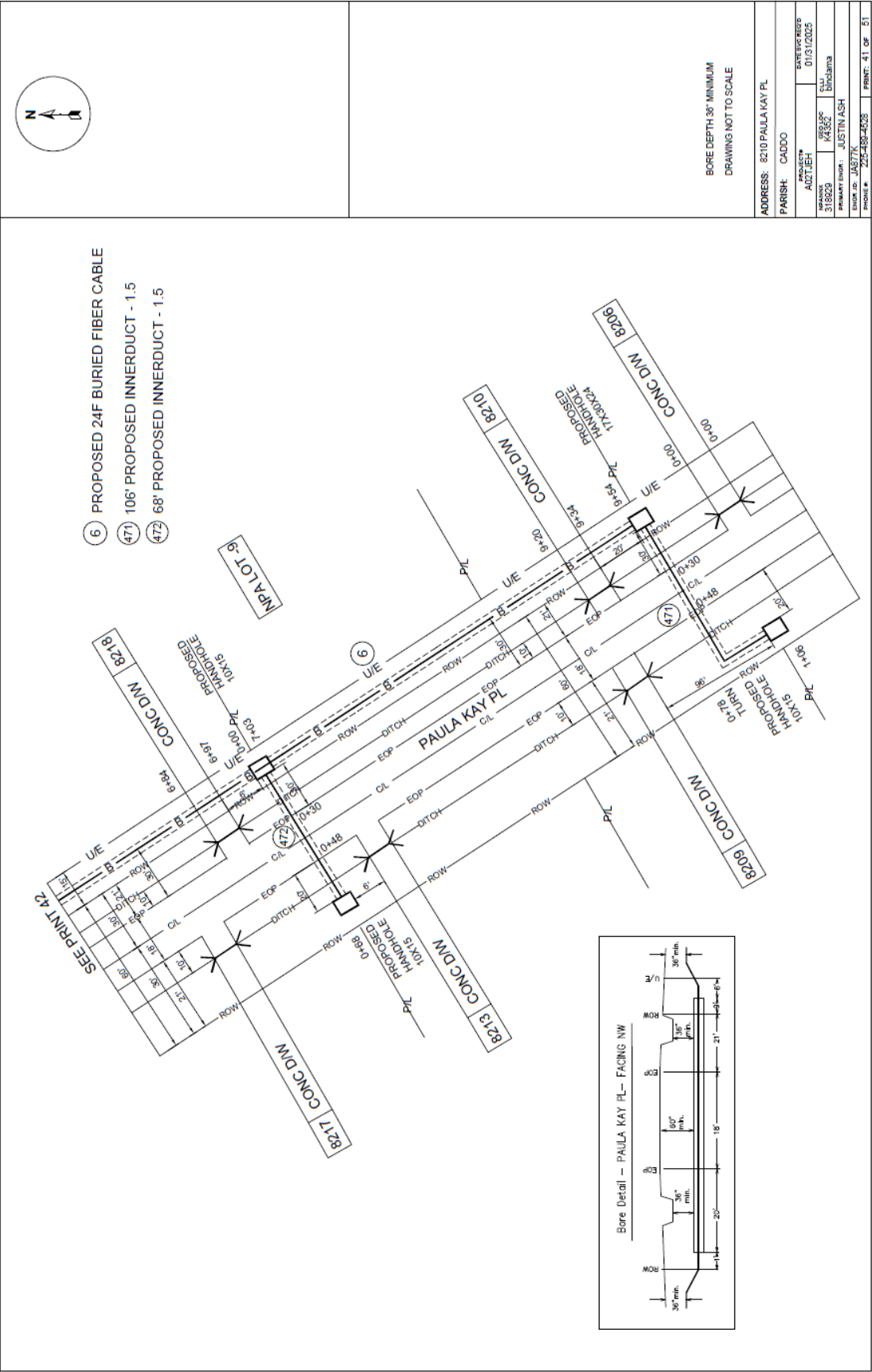
PROJECT:	DATE/REVISED
A02TJEH	01/13/2025
315203	44332P
315203	44332P
PROJECT ENGINEER:	CLIENT
JUSTIN WASH	BRIDGERS
DRAWN BY:	DATE
JAS776	1/13/25
PHONE #:	PRINT: 40 OF 51
225-430-4235	



- 13 PROPOSED 48F BURIED FIBER CABLE
- 16 PROPOSED 24F BURIED FIBER CABLE
- 511 68' PROPOSED INNERDUCT - 1.5
- 512 68' PROPOSED INNERDUCT - 1.5
- 519 122' PROPOSED INNERDUCT - 1.5



AT&T Proprietary ( Internal Use Only.) Not for use disclosure outside of AT&T companies except under written agreement.



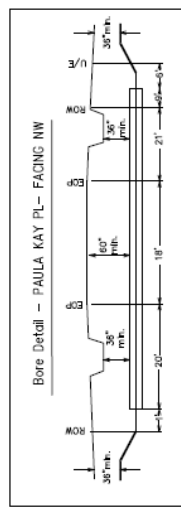
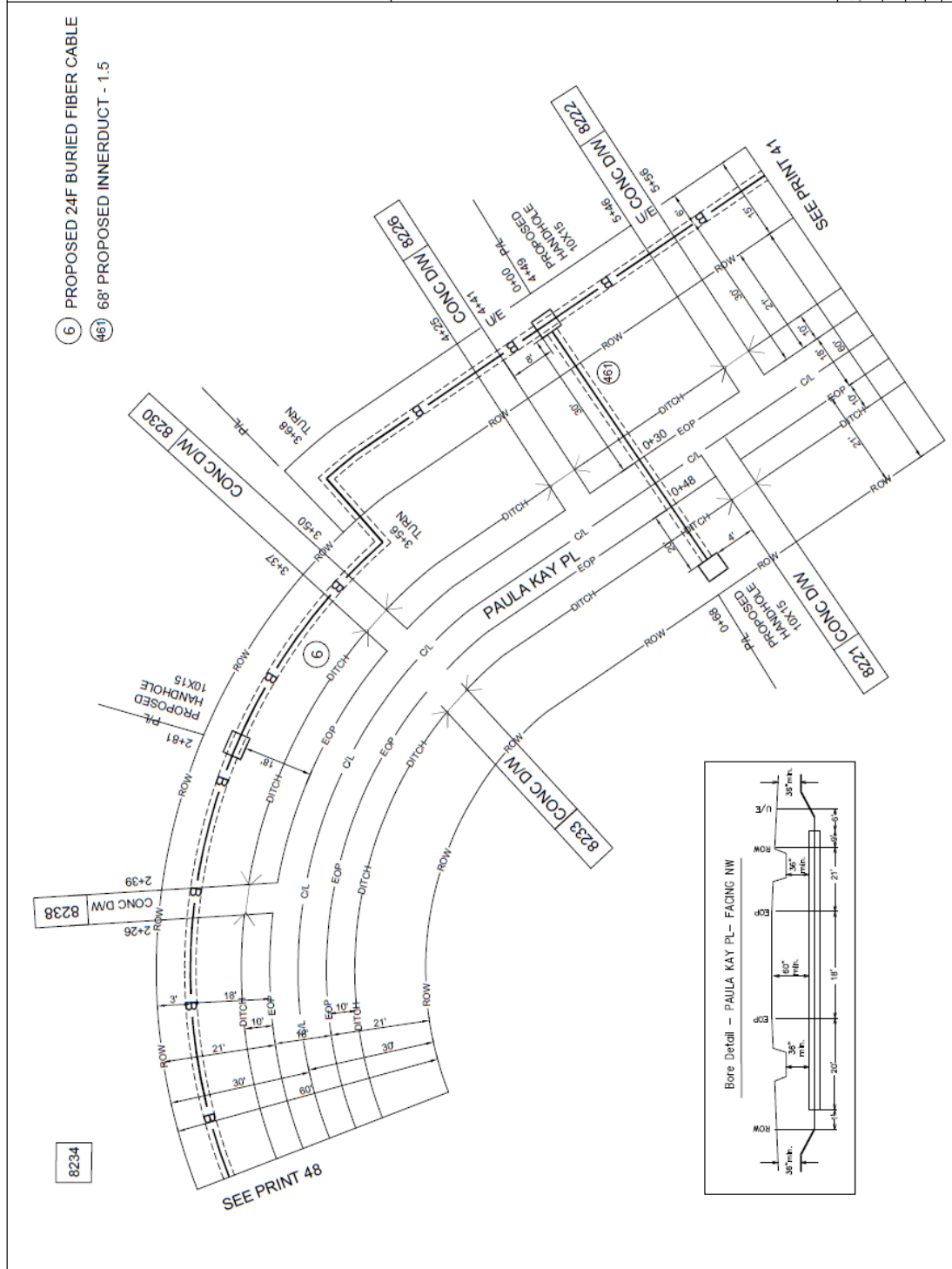
BORE DEPTH 36" MINIMUM  
DRAWING NOT TO SCALE

ADDRESS: 8210 PAULA KAY PL	
PARISH: CADDO	
PROJECT: A027JEH	DATE/REV: 01/31/2025
NO. 318820	BY: JAS77K
DESIGNED BY: JUSTIN ASH	CHECKED BY: B. B. BIRDSONG
DRAWN BY: JAS77K	SCALE: AS SHOWN
PHONE #: 225-438-4525	PRINT: 41 OF 51

AT&T Proprietary ( Internal Use Only.) Not for use disclosure outside of AT&T companies except under written agreement.



- 6 PROPOSED 24F BURIED FIBER CABLE
- (68) 68" PROPOSED INNERDUCT - 1.5

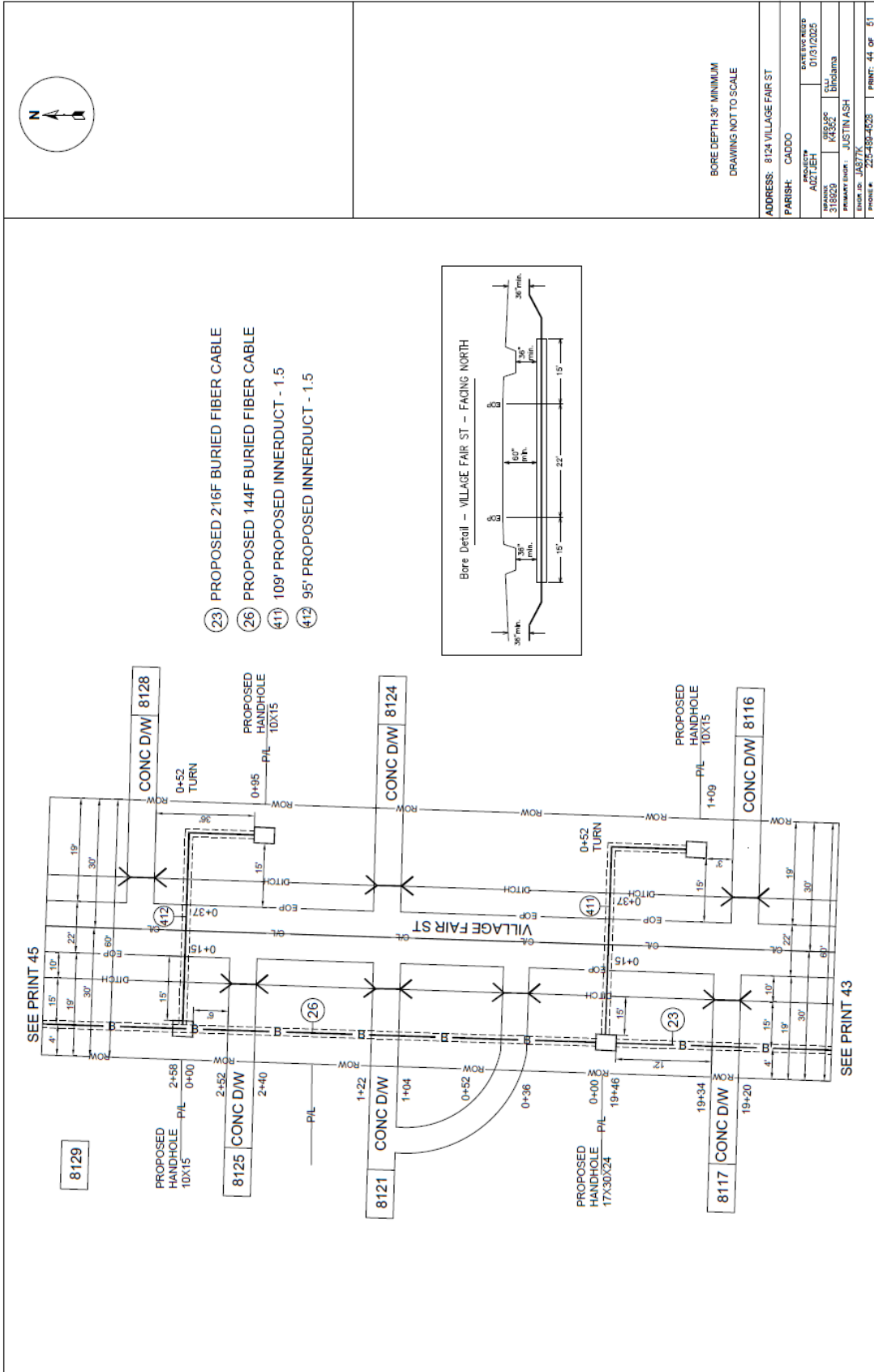


BORE DEPTH 36" MINIMUM  
DRAWING NOT TO SCALE

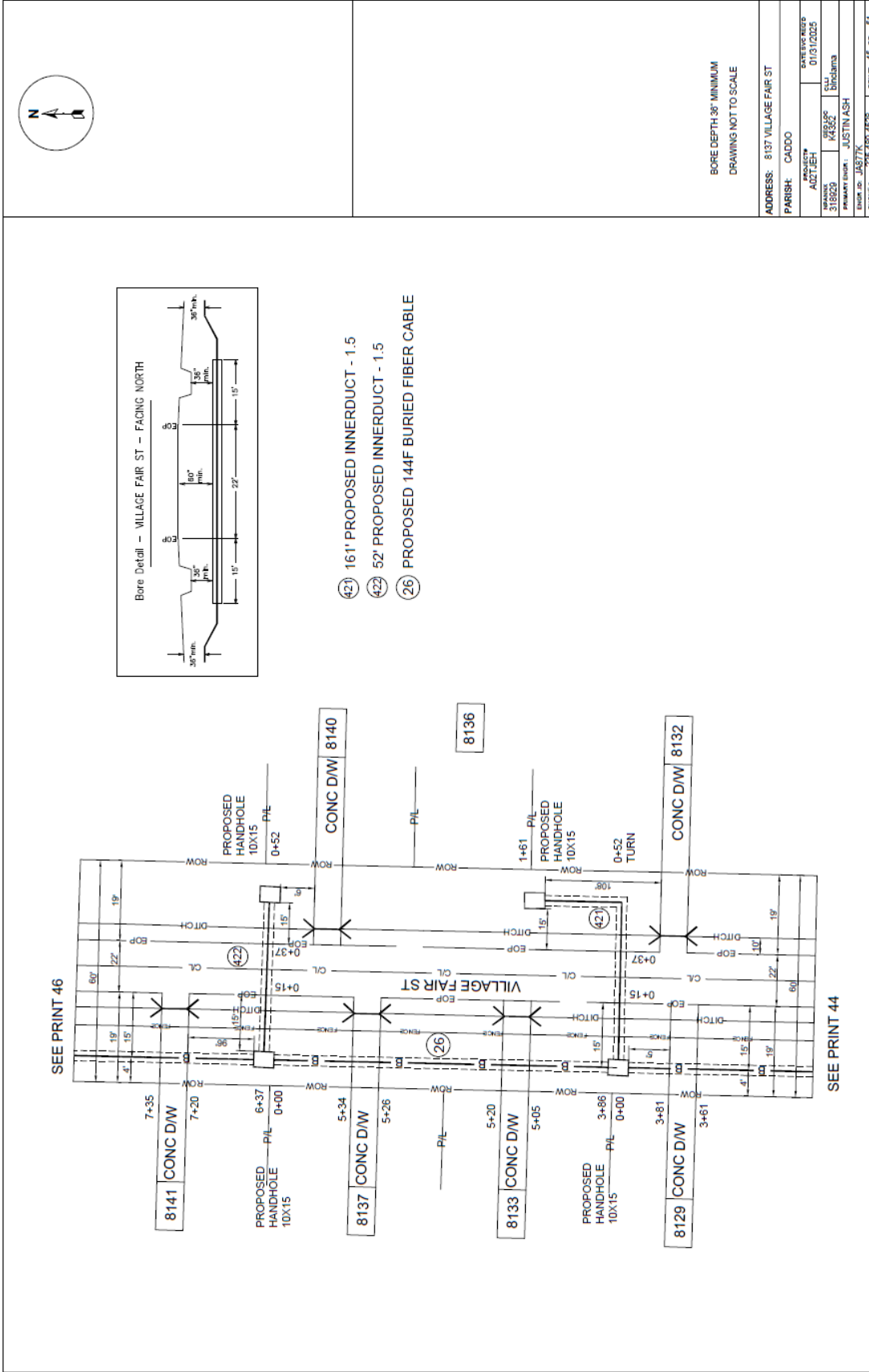
ADDRESS: 8230 PAULA KAY PL	
PARISH: CADDO	
PROJECT: ADZTUEH	DATE/REVISED: 01/31/2025
DRAWN: K4935C	BY: bbradama
3188209	
PROJECT ENGINEER: JUSTIN WASH	
ENGINEER ID: JAS77K	
PHONE #: 225-489-4525	PRINT: 42 OF 51

AT&T Proprietary ( Internal Use Only.) Not for use disclosure outside of AT&T companies except under written agreement.



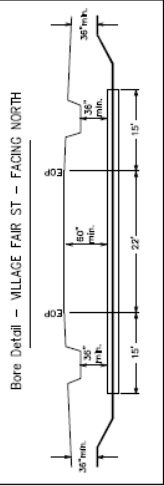


AT&T Proprietary ( Internal Use Only.) Not for use disclosure outside of AT&T companies except under written agreement.



SEE PRINT 46

SEE PRINT 44



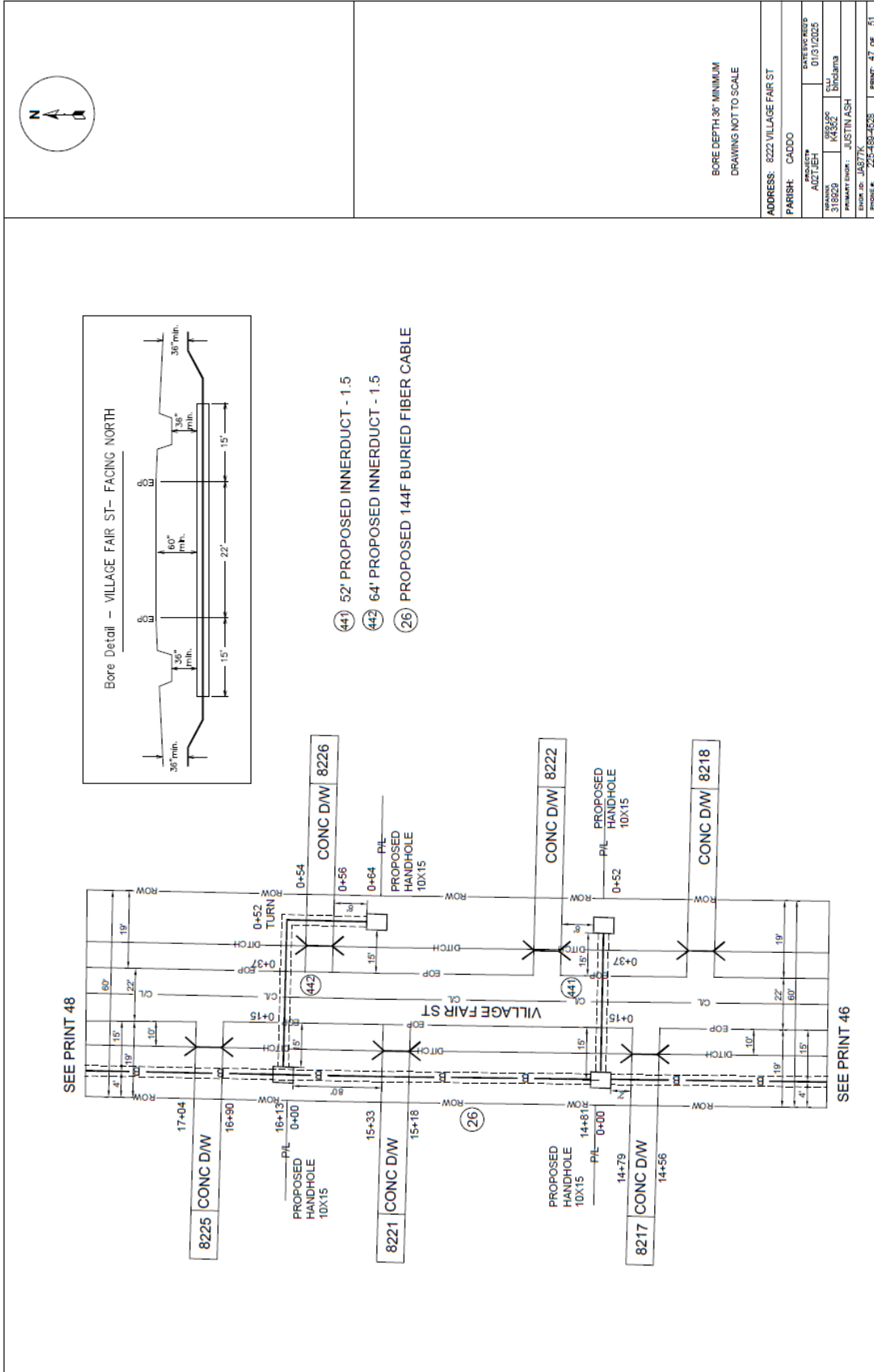
- (42) 161' PROPOSED INNERDUCT - 1.5
- (42) 52' PROPOSED INNERDUCT - 1.5
- (26) PROPOSED 144F BURIED FIBER CABLE

BORE DEPTH .36" MINIMUM  
DRAWING NOT TO SCALE

ADDRESS: 8137 VILLAGE FAIR ST	
PARISH: CADDO	
CONTRACT NO.:	22C-488-4028
DATE:	01/31/2025
DRAWING NO.:	318629
PROJECT:	JUSTIN ASH
DRAWN BY:	JD/STP
CHECKED BY:	K4862
DATE:	01/31/2025
PROJECT:	JUSTIN ASH
DRAWN BY:	JD/STP
CHECKED BY:	K4862
DATE:	01/31/2025
PROJECT:	JUSTIN ASH
DRAWN BY:	JD/STP
CHECKED BY:	K4862
DATE:	01/31/2025
PROJECT:	JUSTIN ASH
DRAWN BY:	JD/STP
CHECKED BY:	K4862
DATE:	01/31/2025
PROJECT:	JUSTIN ASH

AT&T Proprietary ( Internal Use Only.) Not for use disclosure outside of AT&T companies except under written agreement.



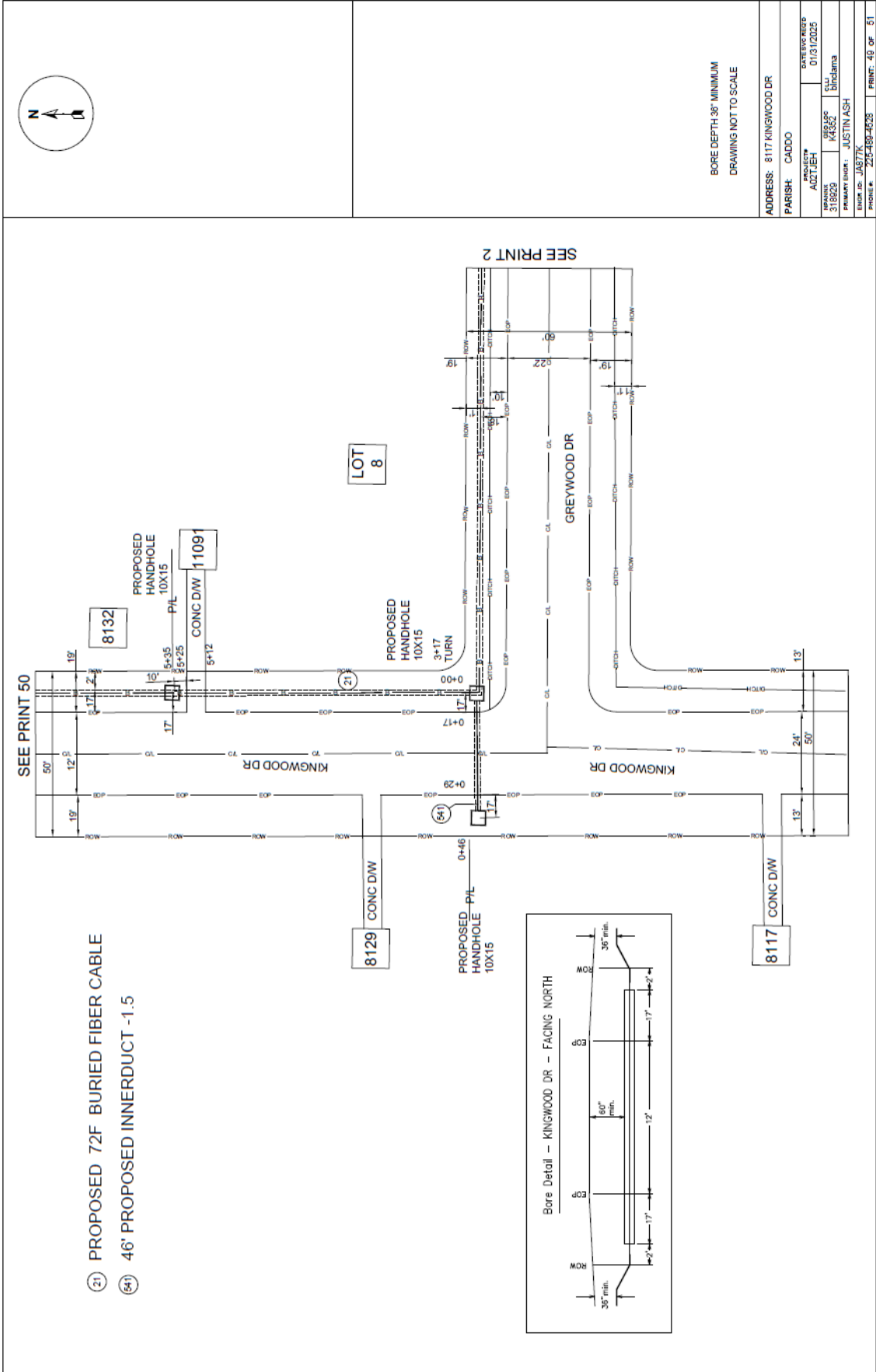


SEE PRINT 48

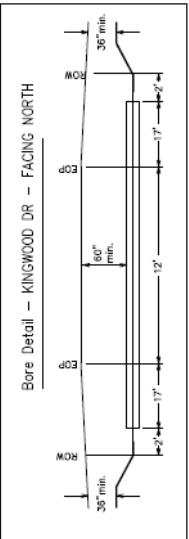
SEE PRINT 46

AT&T Proprietary ( Internal Use Only ) Not for use disclosure outside of AT&T companies except under written agreement.





- (21) PROPOSED 72F BURIED FIBER CABLE
- (541) 46' PROPOSED INNERDUCT -1.5

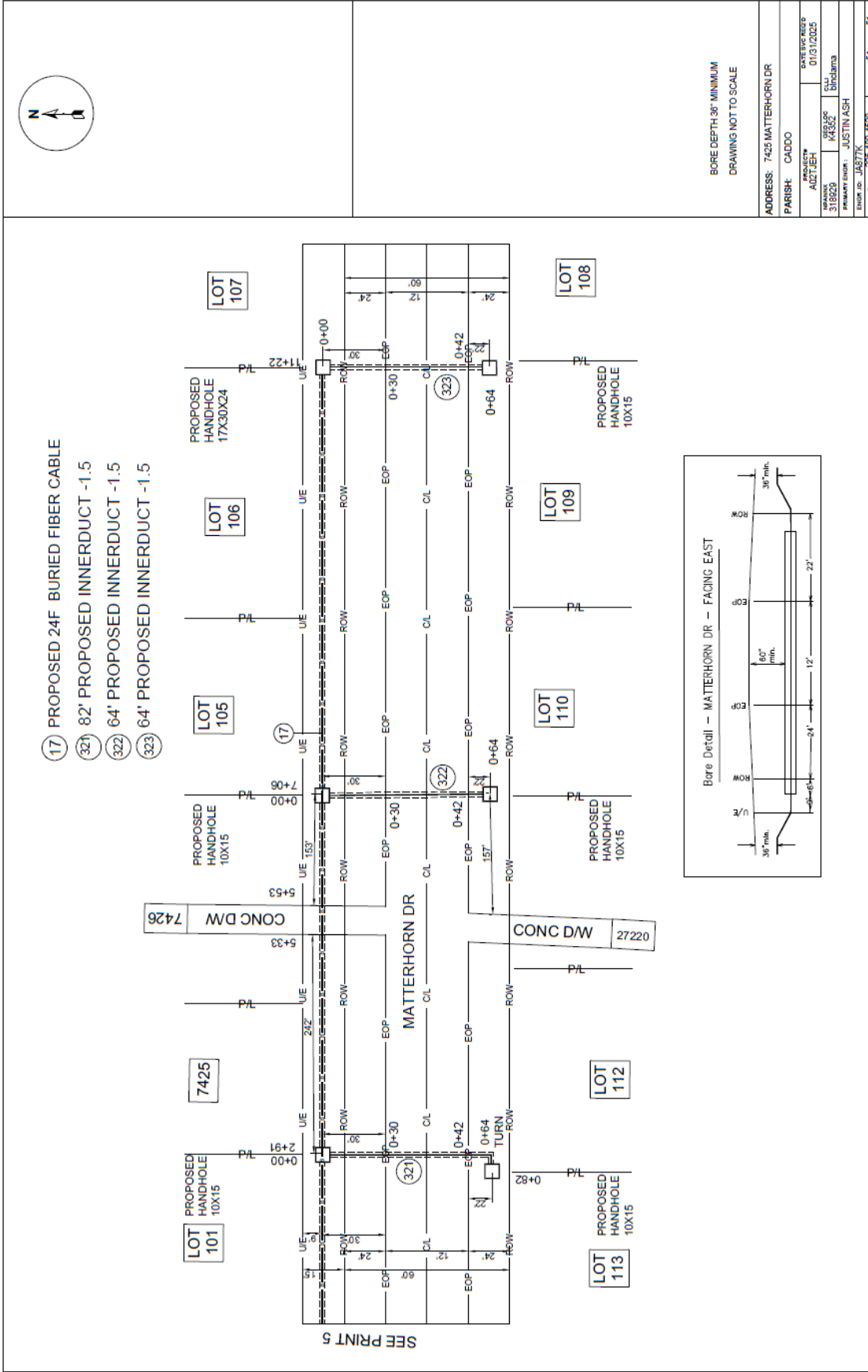


BORE DEPTH 36" MINIMUM  
DRAWING NOT TO SCALE

ADDRESS: 8117 KINGWOOD DR	
PARISH: CADDO	
PROJECT NO:	DATE PLOTTED:
ACT7JEH	01/31/2025
ISSUE NO:	SCALE:
002JAF	AS SHOWN
318629	44862
DESIGNED BY:	DRAWN BY:
JUSTIN ASH	brockma
PROJECT NO:	PROJECT:
JAS77K	225-493-4028
DATE:	PRINT:
	49 OF 51

AT&T Proprietary ( Internal Use Only.) Not for use disclosure outside of AT&T companies except under written agreement.





AT&T Proprietary ( Internal Use Only ) Not for use disclosure outside of AT&T companies except under written agreement.

PARISH OF CADDO  
DEPARTMENT OF PUBLIC WORKS

RESET FORM



**Right-of-Way Utilization Permit**  
Separate application for each road

**This permit shall be available at the site  
where and when work is being done.**

Permit No. \_\_\_\_\_

Builder

Owner

Applicant

**Internal Use Only**

Date: 11/15/24

BellSouth-AT&T / Justin Ash  
Business / Applicant's Name ("Permittee")

5550 S Sherwood Forest Blvd  
Applicant's Street Address

Baton Rouge, LA 70816  
Applicant's City, State, Zip

19 North / 15 West / 32  
Township Range Section

Choctaw Ln  
Job/Site Location

AT&T Project # A02TJEH  
Legal Description

225-489-4528  
Telephone Number

JA877K@att.com  
Email Address

NA  
Fax Number

**TYPE OF PERMIT**

\_\_\_\_\_ Culvert & or Driveway (See [Fee Schedule](#)) - Mark with two flagged stakes in ditch

Contractor/Builder: \_\_\_\_\_ License Number: \_\_\_\_\_

Contractor/Builder Address: \_\_\_\_\_ Phone Number: \_\_\_\_\_

Start of Construction: \_\_\_\_\_

Utility/Pipeline/Boring (See [Fee Schedule](#))  
Proposed Construction Directional Boring

Length in Parish Right-of-Way 1,276 ft.  
Road Number for Parish Road Crossings (being bored) 5

\*\* Submit drawing & one copy of plans and specifications of the proposed construction.

\*\* The permittee agrees to properly maintain the facilities installed pursuant hereto, to repair at its own expense any damage to the facilities caused by the parish or its agents, personnel or equipment during future work on the right of way or public property wherein the facilities are located, to relocate the facilities at its own expense if requested to do so by the Caddo Parish Department of Public Works, and to properly repair at its own expense any damage to the public right of way or property resulting from activities of the permittee in carrying out the maintenance or removal of said facilities.

## **RIGHT-OF-WAY PERMIT**

### **PARISH OF CADDO PUBLIC WORKS DEPARTMENT**

1. Installations within the highway right-of-way shall be in accordance with the applicable provisions contained in the following: ASHTO Guide for Accommodating Utilities within Highway Right of Way, code of Federal Regulations 23 (CFR 23), National Electrical Safety Code C2, and 1996 Federal Telecommunications Act. Those facilities not included in the above mentioned documents shall be in accordance with accepted practice. Where standards of the Department exceed those of the above cited codes, the standards of the Department shall apply. The Department reserves the right to modify its policies as may be required if conditions warrant.
2. The applicant agrees to defend, indemnify, and hold harmless the Department and its duly appointed agents and employees from and against any and all claims, suits, liabilities, losses, damages, costs or expenses, including attorneys' fees sustained by reason of the exercise of this permit, whether or not the same may have been caused by the negligence of the Department, its agents or employees, provided, however, that the provisions of this last clause (whether or not the same may have been caused by the negligence of the Department, its agents or employees) shall not apply to any personal injury or property damage caused by the sole negligence of the Department, its agents or employees, unless sole negligence shall consist or shall have consisted entirely and only of negligence in the granting of a project permit or project permits.
3. Any permit granted by the Department is subject to revocation at any time.
4. All materials and workmanship shall conform to the requirements of the applicable industry code and to Department specifications.
5. All excavations within the limits of the right-of-way shall be backfilled and tamped in six inch layers to the density of the adjacent undisturbed soil. Where sod is removed or destroyed, it shall be replaced. Where it is necessary to make excavations in the shoulder, the top six inches of backfill shall be sand-clay gravel or equivalent. Where existing spoil material is, at the discretion of the Department, unsuitable for backfill, select material shall be furnished in lieu thereof and the existing material disposed of by approved methods.
6. Protruding valves and other above ground appurtenances shall not be installed at any point within the right of way of the highway except for vents, markers, etc., which may be installed at the right-of-way line, unless specifically approved herein.
7. All lines parallel to the roadway shall be located within the back slope of the road ditch and have a minimum depth of 36" below the bottom of the present ditch
  1. Pipelines paralleling the highway:
    - a. Shall occupy the last few feet of the right-of-way back of the ditch except where upon showing of actual necessity a permit is issued for another location;
    - b. Shall have a minimum earth cover of thirty-six (36) inches;
    - c. Shall have a minimum clearance of thirty-six (36) inches below existing or proposed drainage structures, where possible.

## RIGHT-OF-WAY PERMIT

8. It is understood and agreed that all lines crossing gravel or surfaced highways must be either bored or jacked under the highway and encased in a pipe of larger diameter extending from right of way line, and a minimum depth of 36" below the elevation of the bottom of the ditch.
  - a. Crossings shall be made at as nearly right angles to the highway as possible. No existing drainage structure under the highway may be used for this purpose.
  - (1) Construction methods used shall be in accordance with the following requirements:
    - Cutting the surface or tunneling under it is specifically prohibited.
    - Installation shall be made either by boring or jacking under and through the highway at least from ditch bottom to ditch bottom. In the absence of ditches, or along sections of highway with curb or gutter, boring or jacking shall extend beyond the outside edge of the traveled way to a point at least equal to three (3) times the vertical difference between the elevation of the roadway surfacing and the elevation of the top of the cable.

Where width of right-of-way is insufficient to enable compliance with this requirement or where it is necessary to make a connection to an existing parallel facility which precludes compliance, the distance shall be to the right of way line or the parallel facility. Any voids or over breaks resulting from this shall be backfilled with grout consisting of a cement mortar or a slurry of fine sand or clay, as conditions require. Excavating an open ditch to the edge of the pavement and boring and jacking the remainder of the distance is prohibited. Jacking and boring shall be done in accordance with Section 728 of the La. Standard Specifications for Roads and Bridges, latest edition.
9. Traffic control methods and devices for utility construction, maintenance, relocation, or removal shall conform to the specifications and provisions of the Manual on Uniform Traffic Control Devices for Streets and Highways. All construction and maintenance operations should be planned and conducted with full regard to safety and to keep interference to traffic to an absolute minimum. All safety precautions for the protection of the traveling public must be observed. Undue delay to traffic will not be tolerated. If pipe is stockpiled between the road ditch and the traveled surface, Type II barricades with flashers will be placed and maintained every 50 feet.
10. Care shall be taken in utility installation to avoid disturbing existing drainage facilities. Drainage in highway side and cross ditches must be maintained at all times. The entire highway right of way affected by work under a permit must be restored to as good a condition as existed prior to beginning work to the complete satisfaction of the Department of Public Works. In the event that there is a narrow right of way and it becomes necessary to install the utility in the ditch line or disturb the ditch in any way, the contractor shall establish drainage at the end of each day or work period.
11. It is a violation of La. R.S. 32:293, MOTOR VEHICLES-TRAFFIC REGULATIONS to leave dirt or mud on the roadway. The contractor shall clean up any mud or dirt left on roadway at the end of each day or work period.

---

### **RIGHT-OF-WAY PERMIT**

12. The contractor, his successors or assigns, shall not disturb more than 1000 feet of parish right of way at a time ahead of cleanup and final dress. There shall not be more than 1000 feet of stockpiled material on parish right of way ahead of the area disturbed.
13. Any above ground installation, such as manholes, shall be installed level or flush with ground and in such a manner as not to be a safety hazard.
14. During final cleanup, the contractor shall have re-established a good stand of grass in the area disturbed by his construction and repair any potholes or damage to the surface, shoulder, ditches, or back slope to the specifications and approval of the Caddo Parish Department of Public Works.
15. The applicant shall furnish a copy of this permit to the contractor or any subcontractors that are making this installation, and the contractor or subcontractors shall have a copy of this permit at the job site at all times.

**PARISH OF CADDO  
DEPARTMENT OF PUBLIC WORKS**

This instrument will serve as your receipt for your right of way permit fee of \$ 25.00  
which is **nonrefundable**. This fee shall be paid by check to the Parish of Caddo.

Check # \_\_\_\_\_ Amount \$ 25.00

Please read all provisions prior to signing this permit. Failure to conform to the provisions of this permit shall result in the revoking of said permit. By signing this permit, the applicant acknowledges receiving a copy of all [rules and regulations](#).

I hereby certify that the information given on this Right-of-Way permit application is true and correct to the best of my knowledge. I have not misrepresented the facts or willfully given erroneous information.

By accepting this permit, permittee, its successors and assigns warrant that its installation will conform to the conditions and requirements herein set forth in this permit.

Justin Ash \_\_\_\_\_ 11/15/24  
Applicant Date

*Applicant must notify Caddo Parish Inspector at 318-347-3228 prior to beginning work and after work has been completed.*

-----  
**For Internal Use Only**

Permit No. \_\_\_\_\_ Issue Date: \_\_\_\_\_  
Expiration Date: \_\_\_\_\_

**APPROVED:**

\_\_\_\_\_  
Caddo Parish Right-of-Way Permit Specialist Date

\_\_\_\_\_  
Caddo Parish Assistant Director or Project Manager Date

PARISH OF CADDO  
DEPARTMENT OF PUBLIC WORKS

RESET FORM



**Right-of-Way Utilization Permit**  
Separate application for each road

**This permit shall be available at the site  
where and when work is being done.**

Permit No. \_\_\_\_\_

Builder

Owner

Applicant

**Internal Use Only**

Date: 11/15/2024

BellSouth-AT&T / Justin Ash  
Business / Applicant's Name ("Permittee")

5550 S Sherwood Forest Blvd  
Applicant's Street Address

Baton Rouge, LA 70816  
Applicant's City, State, Zip

19 North / 15 West / 32  
Township Range Section

Eastdown Dr  
Job/Site Location

AT&T Project # A02TJEH  
Legal Description

225-489-4528  
Telephone Number

JA877K@att.com  
Email Address

NA  
Fax Number

**TYPE OF PERMIT**

\_\_\_\_\_ Culvert & or Driveway (See [Fee Schedule](#)) - Mark with two flagged stakes in ditch

Contractor/Builder: \_\_\_\_\_ License Number: \_\_\_\_\_

Contractor/Builder Address: \_\_\_\_\_ Phone Number: \_\_\_\_\_

Start of Construction: \_\_\_\_\_

Utility/Pipeline/Boring (See [Fee Schedule](#))  
Proposed Construction Directional Boring

Length in Parish Right-of-Way 914 ft.

Road Number for Parish Road Crossings (being bored) 4

\*\* Submit drawing & one copy of plans and specifications of the proposed construction.

\*\* The permittee agrees to properly maintain the facilities installed pursuant hereto, to repair at its own expense any damage to the facilities caused by the parish or its agents, personnel or equipment during future work on the right of way or public property wherein the facilities are located, to relocate the facilities at its own expense if requested to do so by the Caddo Parish Department of Public Works, and to properly repair at its own expense any damage to the public right of way or property resulting from activities of the permittee in carrying out the maintenance or removal of said facilities.

## **RIGHT-OF-WAY PERMIT**

### **PARISH OF CADDO PUBLIC WORKS DEPARTMENT**

1. Installations within the highway right-of-way shall be in accordance with the applicable provisions contained in the following: ASHTO Guide for Accommodating Utilities within Highway Right of Way, code of Federal Regulations 23 (CFR 23), National Electrical Safety Code C2, and 1996 Federal Telecommunications Act. Those facilities not included in the above mentioned documents shall be in accordance with accepted practice. Where standards of the Department exceed those of the above cited codes, the standards of the Department shall apply. The Department reserves the right to modify its policies as may be required if conditions warrant.
2. The applicant agrees to defend, indemnify, and hold harmless the Department and its duly appointed agents and employees from and against any and all claims, suits, liabilities, losses, damages, costs or expenses, including attorneys' fees sustained by reason of the exercise of this permit, whether or not the same may have been caused by the negligence of the Department, its agents or employees, provided, however, that the provisions of this last clause (whether or not the same may have been caused by the negligence of the Department, its agents or employees) shall not apply to any personal injury or property damage caused by the sole negligence of the Department, its agents or employees, unless sole negligence shall consist or shall have consisted entirely and only of negligence in the granting of a project permit or project permits.
3. Any permit granted by the Department is subject to revocation at any time.
4. All materials and workmanship shall conform to the requirements of the applicable industry code and to Department specifications.
5. All excavations within the limits of the right-of-way shall be backfilled and tamped in six inch layers to the density of the adjacent undisturbed soil. Where sod is removed or destroyed, it shall be replaced. Where it is necessary to make excavations in the shoulder, the top six inches of backfill shall be sand-clay gravel or equivalent. Where existing spoil material is, at the discretion of the Department, unsuitable for backfill, select material shall be furnished in lieu thereof and the existing material disposed of by approved methods.
6. Protruding valves and other above ground appurtenances shall not be installed at any point within the right of way of the highway except for vents, markers, etc., which may be installed at the right-of-way line, unless specifically approved herein.
7. All lines parallel to the roadway shall be located within the back slope of the road ditch and have a minimum depth of 36" below the bottom of the present ditch
  1. Pipelines paralleling the highway:
    - a. Shall occupy the last few feet of the right-of-way back of the ditch except where upon showing of actual necessity a permit is issued for another location;
    - b. Shall have a minimum earth cover of thirty-six (36) inches;
    - c. Shall have a minimum clearance of thirty-six (36) inches below existing or proposed drainage structures, where possible.

## RIGHT-OF-WAY PERMIT

8. It is understood and agreed that all lines crossing gravel or surfaced highways must be either bored or jacked under the highway and encased in a pipe of larger diameter extending from right of way line, and a minimum depth of 36" below the elevation of the bottom of the ditch.
- a. Crossings shall be made at as nearly right angles to the highway as possible. No existing drainage structure under the highway may be used for this purpose.
    - (1) Construction methods used shall be in accordance with the following requirements:
      - Cutting the surface or tunneling under it is specifically prohibited.
      - Installation shall be made either by boring or jacking under and through the highway at least from ditch bottom to ditch bottom. In the absence of ditches, or along sections of highway with curb or gutter, boring or jacking shall extend beyond the outside edge of the traveled way to a point at least equal to three (3) times the vertical difference between the elevation of the roadway surfacing and the elevation of the top of the cable.
- Where width of right-of-way is insufficient to enable compliance with this requirement or where it is necessary to make a connection to an existing parallel facility which precludes compliance, the distance shall be to the right of way line or the parallel facility. Any voids or over breaks resulting from this shall be backfilled with grout consisting of a cement mortar or a slurry of fine sand or clay, as conditions require. Excavating an open ditch to the edge of the pavement and boring and jacking the remainder of the distance is prohibited. Jacking and boring shall be done in accordance with Section 728 of the La. Standard Specifications for Roads and Bridges, latest edition.
9. Traffic control methods and devices for utility construction, maintenance, relocation, or removal shall conform to the specifications and provisions of the Manual on Uniform Traffic Control Devices for Streets and Highways. All construction and maintenance operations should be planned and conducted with full regard to safety and to keep interference to traffic to an absolute minimum. All safety precautions for the protection of the traveling public must be observed. Undue delay to traffic will not be tolerated. If pipe is stockpiled between the road ditch and the traveled surface, Type II barricades with flashers will be placed and maintained every 50 feet.
10. Care shall be taken in utility installation to avoid disturbing existing drainage facilities. Drainage in highway side and cross ditches must be maintained at all times. The entire highway right of way affected by work under a permit must be restored to as good a condition as existed prior to beginning work to the complete satisfaction of the Department of Public Works. In the event that there is a narrow right of way and it becomes necessary to install the utility in the ditch line or disturb the ditch in any way, the contractor shall establish drainage at the end of each day or work period.
11. It is a violation of La. R.S. 32:293, MOTOR VEHICLES-TRAFFIC REGULATIONS to leave dirt or mud on the roadway. The contractor shall clean up any mud or dirt left on roadway at the end of each day or work period.

---

## **RIGHT-OF-WAY PERMIT**

12. The contractor, his successors or assigns, shall not disturb more than 1000 feet of parish right of way at a time ahead of cleanup and final dress. There shall not be more than 1000 feet of stockpiled material on parish right of way ahead of the area disturbed.
13. Any above ground installation, such as manholes, shall be installed level or flush with ground and in such a manner as not to be a safety hazard.
14. During final cleanup, the contractor shall have re-established a good stand of grass in the area disturbed by his construction and repair any potholes or damage to the surface, shoulder, ditches, or back slope to the specifications and approval of the Caddo Parish Department of Public Works.
15. The applicant shall furnish a copy of this permit to the contractor or any subcontractors that are making this installation, and the contractor or subcontractors shall have a copy of this permit at the job site at all times.

**PARISH OF CADDO  
DEPARTMENT OF PUBLIC WORKS**

This instrument will serve as your receipt for your right of way permit fee of \$ 25.00 which is **nonrefundable**. This fee shall be paid by check to the Parish of Caddo.

Check # \_\_\_\_\_ Amount \$ 25.00

Please read all provisions prior to signing this permit. Failure to conform to the provisions of this permit shall result in the revoking of said permit. By signing this permit, the applicant acknowledges receiving a copy of all [rules and regulations](#).

I hereby certify that the information given on this Right-of-Way permit application is true and correct to the best of my knowledge. I have not misrepresented the facts or willfully given erroneous information.

By accepting this permit, permittee, its successors and assigns warrant that its installation will conform to the conditions and requirements herein set forth in this permit.

Justin Ash  
Applicant

November 15, 2024  
Date

*Applicant must notify Caddo Parish Inspector at 318-347-3228 prior to beginning work and after work has been completed.*

-----  
**For Internal Use Only**

Permit No. \_\_\_\_\_

Issue Date: \_\_\_\_\_

Expiration Date: \_\_\_\_\_

**APPROVED:**

\_\_\_\_\_  
Caddo Parish Right-of-Way Permit Specialist

\_\_\_\_\_  
Date

\_\_\_\_\_  
Caddo Parish Assistant Director or Project Manager

\_\_\_\_\_  
Date

**PARISH OF CADDO  
DEPARTMENT OF PUBLIC WORKS**

RESET FORM



**Right-of-Way Utilization Permit**  
Separate application for each road

**This permit shall be available at the site  
where and when work is being done.**

Permit No. \_\_\_\_\_

Builder

Owner

Applicant

**Internal Use Only**

Date: 11/15/2024

BellSouth-AT&T / Justin Ash  
Business / Applicant's Name ("Permittee")

5550 S Sherwood Forest Blvd  
Applicant's Street Address

Baton Rouge, LA 70816  
Applicant's City, State, Zip

19 North / 15 West / 32  
Township Range Section

Greywood Dr  
Job/Site Location

AT&T Project # A02TJEH  
Legal Description

225-489-4528  
Telephone Number

JA877K@att.com  
Email Address

NA  
Fax Number

**TYPE OF PERMIT**

\_\_\_\_\_ Culvert & or Driveway (See [Fee Schedule](#)) - *Mark with two flagged stakes in ditch*

Contractor/Builder: \_\_\_\_\_ License Number: \_\_\_\_\_

Contractor/Builder Address: \_\_\_\_\_ Phone Number: \_\_\_\_\_

Start of Construction: \_\_\_\_\_

Utility/Pipeline/Boring (See [Fee Schedule](#))  
Proposed Construction Directional Boring

Length in Parish Right-of-Way 4,224 ft.

Road Number for Parish Road Crossings (being bored) 12

\*\* Submit drawing & one copy of plans and specifications of the proposed construction.

\*\* The permittee agrees to properly maintain the facilities installed pursuant hereto, to repair at its own expense any damage to the facilities caused by the parish or its agents, personnel or equipment during future work on the right of way or public property wherein the facilities are located, to relocate the facilities at its own expense if requested to do so by the Caddo Parish Department of Public Works, and to properly repair at its own expense any damage to the public right of way or property resulting from activities of the permittee in carrying out the maintenance or removal of said facilities.

## RIGHT-OF-WAY PERMIT

### PARISH OF CADDO PUBLIC WORKS DEPARTMENT

1. Installations within the highway right-of-way shall be in accordance with the applicable provisions contained in the following: ASHTO Guide for Accommodating Utilities within Highway Right of Way, code of Federal Regulations 23 (CFR 23), National Electrical Safety Code C2, and 1996 Federal Telecommunications Act. Those facilities not included in the above mentioned documents shall be in accordance with accepted practice. Where standards of the Department exceed those of the above cited codes, the standards of the Department shall apply. The Department reserves the right to modify its policies as may be required if conditions warrant.
2. The applicant agrees to defend, indemnify, and hold harmless the Department and its duly appointed agents and employees from and against any and all claims, suits, liabilities, losses, damages, costs or expenses, including attorneys' fees sustained by reason of the exercise of this permit, whether or not the same may have been caused by the negligence of the Department, its agents or employees, provided, however, that the provisions of this last clause (whether or not the same may have been caused by the negligence of the Department, its agents or employees) shall not apply to any personal injury or property damage caused by the sole negligence of the Department, its agents or employees, unless sole negligence shall consist or shall have consisted entirely and only of negligence in the granting of a project permit or project permits.
3. Any permit granted by the Department is subject to revocation at any time.
4. All materials and workmanship shall conform to the requirements of the applicable industry code and to Department specifications.
5. All excavations within the limits of the right-of-way shall be backfilled and tamped in six inch layers to the density of the adjacent undisturbed soil. Where sod is removed or destroyed, it shall be replaced. Where it is necessary to make excavations in the shoulder, the top six inches of backfill shall be sand-clay gravel or equivalent. Where existing spoil material is, at the discretion of the Department, unsuitable for backfill, select material shall be furnished in lieu thereof and the existing material disposed of by approved methods.
6. Protruding valves and other above ground appurtenances shall not be installed at any point within the right of way of the highway except for vents, markers, etc., which may be installed at the right-of-way line, unless specifically approved herein.
7. All lines parallel to the roadway shall be located within the back slope of the road ditch and have a minimum depth of 36" below the bottom of the present ditch
  1. Pipelines paralleling the highway:
    - a. Shall occupy the last few feet of the right-of-way back of the ditch except where upon showing of actual necessity a permit is issued for another location;
    - b. Shall have a minimum earth cover of thirty-six (36) inches;
    - c. Shall have a minimum clearance of thirty-six (36) inches below existing or proposed drainage structures, where possible.

## RIGHT-OF-WAY PERMIT

8. It is understood and agreed that all lines crossing gravel or surfaced highways must be either bored or jacked under the highway and encased in a pipe of larger diameter extending from right of way line, and a minimum depth of 36" below the elevation of the bottom of the ditch.
    - a. Crossings shall be made at as nearly right angles to the highway as possible. No existing drainage structure under the highway may be used for this purpose.
      - (1) Construction methods used shall be in accordance with the following requirements:
        - Cutting the surface or tunneling under it is specifically prohibited.
        - Installation shall be made either by boring or jacking under and through the highway at least from ditch bottom to ditch bottom. In the absence of ditches, or along sections of highway with curb or gutter, boring or jacking shall extend beyond the outside edge of the traveled way to a point at least equal to three (3) times the vertical difference between the elevation of the roadway surfacing and the elevation of the top of the cable.

Where width of right-of-way is insufficient to enable compliance with this requirement or where it is necessary to make a connection to an existing parallel facility which precludes compliance, the distance shall be to the right of way line or the parallel facility. Any voids or over breaks resulting from this shall be backfilled with grout consisting of a cement mortar or a slurry of fine sand or clay, as conditions require. Excavating an open ditch to the edge of the pavement and boring and jacking the remainder of the distance is prohibited. Jacking and boring shall be done in accordance with Section 728 of the La. Standard Specifications for Roads and Bridges, latest edition.
9. Traffic control methods and devices for utility construction, maintenance, relocation, or removal shall conform to the specifications and provisions of the Manual on Uniform Traffic Control Devices for Streets and Highways. All construction and maintenance operations should be planned and conducted with full regard to safety and to keep interference to traffic to an absolute minimum. All safety precautions for the protection of the traveling public must be observed. Undue delay to traffic will not be tolerated. If pipe is stockpiled between the road ditch and the traveled surface, Type II barricades with flashers will be placed and maintained every 50 feet.
10. Care shall be taken in utility installation to avoid disturbing existing drainage facilities. Drainage in highway side and cross ditches must be maintained at all times. The entire highway right of way affected by work under a permit must be restored to as good a condition as existed prior to beginning work to the complete satisfaction of the Department of Public Works. In the event that there is a narrow right of way and it becomes necessary to install the utility in the ditch line or disturb the ditch in any way, the contractor shall establish drainage at the end of each day or work period.
11. It is a violation of La. R.S. 32:293, MOTOR VEHICLES-TRAFFIC REGULATIONS to leave dirt or mud on the roadway. The contractor shall clean up any mud or dirt left on roadway at the end of each day or work period.

---

### **RIGHT-OF-WAY PERMIT**

12. The contractor, his successors or assigns, shall not disturb more than 1000 feet of parish right of way at a time ahead of cleanup and final dress. There shall not be more than 1000 feet of stockpiled material on parish right of way ahead of the area disturbed.
13. Any above ground installation, such as manholes, shall be installed level or flush with ground and in such a manner as not to be a safety hazard.
14. During final cleanup, the contractor shall have re-established a good stand of grass in the area disturbed by his construction and repair any potholes or damage to the surface, shoulder, ditches, or back slope to the specifications and approval of the Caddo Parish Department of Public Works.
15. The applicant shall furnish a copy of this permit to the contractor or any subcontractors that are making this installation, and the contractor or subcontractors shall have a copy of this permit at the job site at all times.

**PARISH OF CADDO  
DEPARTMENT OF PUBLIC WORKS**

This instrument will serve as your receipt for your right of way permit fee of \$ 25.00  
which is **nonrefundable**. This fee shall be paid by check to the Parish of Caddo.

Check # \_\_\_\_\_ Amount \$ 25.00

Please read all provisions prior to signing this permit. Failure to conform to the provisions of this permit shall result in the revoking of said permit. By signing this permit, the applicant acknowledges receiving a copy of all [rules and regulations](#).

I hereby certify that the information given on this Right-of-Way permit application is true and correct to the best of my knowledge. I have not misrepresented the facts or willfully given erroneous information.

By accepting this permit, permittee, its successors and assigns warrant that its installation will conform to the conditions and requirements herein set forth in this permit.

Justin Ash \_\_\_\_\_ November 15, 2024  
Applicant Date

*Applicant must notify Caddo Parish Inspector at 318-347-3228 prior to beginning work and after work has been completed.*

-----  
**For Internal Use Only**

Permit No. \_\_\_\_\_ Issue Date: \_\_\_\_\_

Expiration Date: \_\_\_\_\_

**APPROVED:**

\_\_\_\_\_  
Caddo Parish Right-of-Way Permit Specialist Date

\_\_\_\_\_  
Caddo Parish Assistant Director or Project Manager Date



---

## **RIGHT-OF-WAY PERMIT**

### **PARISH OF CADDO PUBLIC WORKS DEPARTMENT**

1. Installations within the highway right-of-way shall be in accordance with the applicable provisions contained in the following: ASHTO Guide for Accommodating Utilities within Highway Right of Way, code of Federal Regulations 23 (CFR 23), National Electrical Safety Code C2, and 1996 Federal Telecommunications Act. Those facilities not included in the above mentioned documents shall be in accordance with accepted practice. Where standards of the Department exceed those of the above cited codes, the standards of the Department shall apply. The Department reserves the right to modify its policies as may be required if conditions warrant.
2. The applicant agrees to defend, indemnify, and hold harmless the Department and its duly appointed agents and employees from and against any and all claims, suits, liabilities, losses, damages, costs or expenses, including attorneys' fees sustained by reason of the exercise of this permit, whether or not the same may have been caused by the negligence of the Department, its agents or employees, provided, however, that the provisions of this last clause (whether or not the same may have been caused by the negligence of the Department, its agents or employees) shall not apply to any personal injury or property damage caused by the sole negligence of the Department, its agents or employees, unless sole negligence shall consist or shall have consisted entirely and only of negligence in the granting of a project permit or project permits.
3. Any permit granted by the Department is subject to revocation at any time.
4. All materials and workmanship shall conform to the requirements of the applicable industry code and to Department specifications.
5. All excavations within the limits of the right-of-way shall be backfilled and tamped in six inch layers to the density of the adjacent undisturbed soil. Where sod is removed or destroyed, it shall be replaced. Where it is necessary to make excavations in the shoulder, the top six inches of backfill shall be sand-clay gravel or equivalent. Where existing spoil material is, at the discretion of the Department, unsuitable for backfill, select material shall be furnished in lieu thereof and the existing material disposed of by approved methods.
6. Protruding valves and other above ground appurtenances shall not be installed at any point within the right of way of the highway except for vents, markers, etc., which may be installed at the right-of-way line, unless specifically approved herein.
7. All lines parallel to the roadway shall be located within the back slope of the road ditch and have a minimum depth of 36" below the bottom of the present ditch
  1. Pipelines paralleling the highway:
    - a. Shall occupy the last few feet of the right-of-way back of the ditch except where upon showing of actual necessity a permit is issued for another location;
    - b. Shall have a minimum earth cover of thirty-six (36) inches;
    - c. Shall have a minimum clearance of thirty-six (36) inches below existing or proposed drainage structures, where possible.

## RIGHT-OF-WAY PERMIT

8. It is understood and agreed that all lines crossing gravel or surfaced highways must be either bored or jacked under the highway and encased in a pipe of larger diameter extending from right of way line, and a minimum depth of 36" below the elevation of the bottom of the ditch.
  - a. Crossings shall be made at as nearly right angles to the highway as possible. No existing drainage structure under the highway may be used for this purpose.
  - (1) Construction methods used shall be in accordance with the following requirements:
    - Cutting the surface or tunneling under it is specifically prohibited.
    - Installation shall be made either by boring or jacking under and through the highway at least from ditch bottom to ditch bottom. In the absence of ditches, or along sections of highway with curb or gutter, boring or jacking shall extend beyond the outside edge of the traveled way to a point at least equal to three (3) times the vertical difference between the elevation of the roadway surfacing and the elevation of the top of the cable.

Where width of right-of-way is insufficient to enable compliance with this requirement or where it is necessary to make a connection to an existing parallel facility which precludes compliance, the distance shall be to the right of way line or the parallel facility. Any voids or over breaks resulting from this shall be backfilled with grout consisting of a cement mortar or a slurry of fine sand or clay, as conditions require. Excavating an open ditch to the edge of the pavement and boring and jacking the remainder of the distance is prohibited. Jacking and boring shall be done in accordance with Section 728 of the La. Standard Specifications for Roads and Bridges, latest edition.
9. Traffic control methods and devices for utility construction, maintenance, relocation, or removal shall conform to the specifications and provisions of the Manual on Uniform Traffic Control Devices for Streets and Highways. All construction and maintenance operations should be planned and conducted with full regard to safety and to keep interference to traffic to an absolute minimum. All safety precautions for the protection of the traveling public must be observed. Undue delay to traffic will not be tolerated. If pipe is stockpiled between the road ditch and the traveled surface, Type II barricades with flashers will be placed and maintained every 50 feet.
10. Care shall be taken in utility installation to avoid disturbing existing drainage facilities. Drainage in highway side and cross ditches must be maintained at all times. The entire highway right of way affected by work under a permit must be restored to as good a condition as existed prior to beginning work to the complete satisfaction of the Department of Public Works. In the event that there is a narrow right of way and it becomes necessary to install the utility in the ditch line or disturb the ditch in any way, the contractor shall establish drainage at the end of each day or work period.
11. It is a violation of La. R.S. 32:293, MOTOR VEHICLES-TRAFFIC REGULATIONS to leave dirt or mud on the roadway. The contractor shall clean up any mud or dirt left on roadway at the end of each day or work period.

## **RIGHT-OF-WAY PERMIT**

12. The contractor, his successors or assigns, shall not disturb more than 1000 feet of parish right of way at a time ahead of cleanup and final dress. There shall not be more than 1000 feet of stockpiled material on parish right of way ahead of the area disturbed.
13. Any above ground installation, such as manholes, shall be installed level or flush with ground and in such a manner as not to be a safety hazard.
14. During final cleanup, the contractor shall have re-established a good stand of grass in the area disturbed by his construction and repair any potholes or damage to the surface, shoulder, ditches, or back slope to the specifications and approval of the Caddo Parish Department of Public Works.
15. The applicant shall furnish a copy of this permit to the contractor or any subcontractors that are making this installation, and the contractor or subcontractors shall have a copy of this permit at the job site at all times.

**PARISH OF CADDO  
DEPARTMENT OF PUBLIC WORKS**

This instrument will serve as your receipt for your right of way permit fee of \$ 25.00 which is **nonrefundable**. This fee shall be paid by check to the Parish of Caddo.

Check # \_\_\_\_\_ Amount \$ 25.00

Please read all provisions prior to signing this permit. Failure to conform to the provisions of this permit shall result in the revoking of said permit. By signing this permit, the applicant acknowledges receiving a copy of all [rules and regulations](#).

I hereby certify that the information given on this Right-of-Way permit application is true and correct to the best of my knowledge. I have not misrepresented the facts or willfully given erroneous information.

By accepting this permit, permittee, its successors and assigns warrant that its installation will conform to the conditions and requirements herein set forth in this permit.

Justin Ash  
Applicant

November 15, 2024  
Date

*Applicant must notify Caddo Parish Inspector at 318-347-3228 prior to beginning work and after work has been completed.*

-----  
**For Internal Use Only**

Permit No. \_\_\_\_\_

Issue Date: \_\_\_\_\_

Expiration Date: \_\_\_\_\_

**APPROVED:**

\_\_\_\_\_  
Caddo Parish Right-of-Way Permit Specialist

\_\_\_\_\_  
Date

\_\_\_\_\_  
Caddo Parish Assistant Director or Project Manager

\_\_\_\_\_  
Date



---

## **RIGHT-OF-WAY PERMIT**

### **PARISH OF CADDO PUBLIC WORKS DEPARTMENT**

1. Installations within the highway right-of-way shall be in accordance with the applicable provisions contained in the following: ASHTO Guide for Accommodating Utilities within Highway Right of Way, code of Federal Regulations 23 (CFR 23), National Electrical Safety Code C2, and 1996 Federal Telecommunications Act. Those facilities not included in the above mentioned documents shall be in accordance with accepted practice. Where standards of the Department exceed those of the above cited codes, the standards of the Department shall apply. The Department reserves the right to modify its policies as may be required if conditions warrant.
2. The applicant agrees to defend, indemnify, and hold harmless the Department and its duly appointed agents and employees from and against any and all claims, suits, liabilities, losses, damages, costs or expenses, including attorneys' fees sustained by reason of the exercise of this permit, whether or not the same may have been caused by the negligence of the Department, its agents or employees, provided, however, that the provisions of this last clause (whether or not the same may have been caused by the negligence of the Department, its agents or employees) shall not apply to any personal injury or property damage caused by the sole negligence of the Department, its agents or employees, unless sole negligence shall consist or shall have consisted entirely and only of negligence in the granting of a project permit or project permits.
3. Any permit granted by the Department is subject to revocation at any time.
4. All materials and workmanship shall conform to the requirements of the applicable industry code and to Department specifications.
5. All excavations within the limits of the right-of-way shall be backfilled and tamped in six inch layers to the density of the adjacent undisturbed soil. Where sod is removed or destroyed, it shall be replaced. Where it is necessary to make excavations in the shoulder, the top six inches of backfill shall be sand-clay gravel or equivalent. Where existing spoil material is, at the discretion of the Department, unsuitable for backfill, select material shall be furnished in lieu thereof and the existing material disposed of by approved methods.
6. Protruding valves and other above ground appurtenances shall not be installed at any point within the right of way of the highway except for vents, markers, etc., which may be installed at the right-of-way line, unless specifically approved herein.
7. All lines parallel to the roadway shall be located within the back slope of the road ditch and have a minimum depth of 36" below the bottom of the present ditch
  1. Pipelines paralleling the highway:
    - a. Shall occupy the last few feet of the right-of-way back of the ditch except where upon showing of actual necessity a permit is issued for another location;
    - b. Shall have a minimum earth cover of thirty-six (36) inches;
    - c. Shall have a minimum clearance of thirty-six (36) inches below existing or proposed drainage structures, where possible.

## RIGHT-OF-WAY PERMIT

8. It is understood and agreed that all lines crossing gravel or surfaced highways must be either bored or jacked under the highway and encased in a pipe of larger diameter extending from right of way line, and a minimum depth of 36" below the elevation of the bottom of the ditch.

a. Crossings shall be made at as nearly right angles to the highway as possible. No existing drainage structure under the highway may be used for this purpose.

(1) Construction methods used shall be in accordance with the following requirements:

- Cutting the surface or tunneling under it is specifically prohibited.
- Installation shall be made either by boring or jacking under and through the highway at least from ditch bottom to ditch bottom. In the absence of ditches, or along sections of highway with curb or gutter, boring or jacking shall extend beyond the outside edge of the traveled way to a point at least equal to three (3) times the vertical difference between the elevation of the roadway surfacing and the elevation of the top of the cable.

Where width of right-of-way is insufficient to enable compliance with this requirement or where it is necessary to make a connection to an existing parallel facility which precludes compliance, the distance shall be to the right of way line or the parallel facility. Any voids or over breaks resulting from this shall be backfilled with grout consisting of a cement mortar or a slurry of fine sand or clay, as conditions require. Excavating an open ditch to the edge of the pavement and boring and jacking the remainder of the distance is prohibited. Jacking and boring shall be done in accordance with Section 728 of the La. Standard Specifications for Roads and Bridges, latest edition.

9. Traffic control methods and devices for utility construction, maintenance, relocation, or removal shall conform to the specifications and provisions of the Manual on Uniform Traffic Control Devices for Streets and Highways. All construction and maintenance operations should be planned and conducted with full regard to safety and to keep interference to traffic to an absolute minimum. All safety precautions for the protection of the traveling public must be observed. Undue delay to traffic will not be tolerated. If pipe is stockpiled between the road ditch and the traveled surface, Type II barricades with flashers will be placed and maintained every 50 feet.

10. Care shall be taken in utility installation to avoid disturbing existing drainage facilities. Drainage in highway side and cross ditches must be maintained at all times. The entire highway right of way affected by work under a permit must be restored to as good a condition as existed prior to beginning work to the complete satisfaction of the Department of Public Works. In the event that there is a narrow right of way and it becomes necessary to install the utility in the ditch line or disturb the ditch in any way, the contractor shall establish drainage at the end of each day or work period.

11. It is a violation of La. R.S. 32:293, MOTOR VEHICLES-TRAFFIC REGULATIONS to leave dirt or mud on the roadway. The contractor shall clean up any mud or dirt left on roadway at the end of each day or work period.

---

## **RIGHT-OF-WAY PERMIT**

12. The contractor, his successors or assigns, shall not disturb more than 1000 feet of parish right of way at a time ahead of cleanup and final dress. There shall not be more than 1000 feet of stockpiled material on parish right of way ahead of the area disturbed.
13. Any above ground installation, such as manholes, shall be installed level or flush with ground and in such a manner as not to be a safety hazard.
14. During final cleanup, the contractor shall have re-established a good stand of grass in the area disturbed by his construction and repair any potholes or damage to the surface, shoulder, ditches, or back slope to the specifications and approval of the Caddo Parish Department of Public Works.
15. The applicant shall furnish a copy of this permit to the contractor or any subcontractors that are making this installation, and the contractor or subcontractors shall have a copy of this permit at the job site at all times.

**PARISH OF CADDO  
DEPARTMENT OF PUBLIC WORKS**

This instrument will serve as your receipt for your right of way permit fee of \$ 25.00 which is **nonrefundable**. This fee shall be paid by check to the Parish of Caddo.

Check # \_\_\_\_\_ Amount \$ 25.00

Please read all provisions prior to signing this permit. Failure to conform to the provisions of this permit shall result in the revoking of said permit. By signing this permit, the applicant acknowledges receiving a copy of all [rules and regulations](#).

I hereby certify that the information given on this Right-of-Way permit application is true and correct to the best of my knowledge. I have not misrepresented the facts or willfully given erroneous information.

By accepting this permit, permittee, its successors and assigns warrant that its installation will conform to the conditions and requirements herein set forth in this permit.

\_\_\_\_\_  
Applicant *Justin Ash*

\_\_\_\_\_  
November 15, 2024  
Date

*Applicant must notify Caddo Parish Inspector at 318-347-3228 prior to beginning work and after work has been completed.*

-----  
**For Internal Use Only**

Permit No. \_\_\_\_\_

Issue Date: \_\_\_\_\_

Expiration Date: \_\_\_\_\_

**APPROVED:**

\_\_\_\_\_  
Caddo Parish Right-of-Way Permit Specialist

\_\_\_\_\_  
Date

\_\_\_\_\_  
Caddo Parish Assistant Director or Project Manager

\_\_\_\_\_  
Date



---

## **RIGHT-OF-WAY PERMIT**

### **PARISH OF CADDO PUBLIC WORKS DEPARTMENT**

1. Installations within the highway right-of-way shall be in accordance with the applicable provisions contained in the following: ASHTO Guide for Accommodating Utilities within Highway Right of Way, code of Federal Regulations 23 (CFR 23), National Electrical Safety Code C2, and 1996 Federal Telecommunications Act. Those facilities not included in the above mentioned documents shall be in accordance with accepted practice. Where standards of the Department exceed those of the above cited codes, the standards of the Department shall apply. The Department reserves the right to modify its policies as may be required if conditions warrant.
2. The applicant agrees to defend, indemnify, and hold harmless the Department and its duly appointed agents and employees from and against any and all claims, suits, liabilities, losses, damages, costs or expenses, including attorneys' fees sustained by reason of the exercise of this permit, whether or not the same may have been caused by the negligence of the Department, its agents or employees, provided, however, that the provisions of this last clause (whether or not the same may have been caused by the negligence of the Department, its agents or employees) shall not apply to any personal injury or property damage caused by the sole negligence of the Department, its agents or employees, unless sole negligence shall consist or shall have consisted entirely and only of negligence in the granting of a project permit or project permits.
3. Any permit granted by the Department is subject to revocation at any time.
4. All materials and workmanship shall conform to the requirements of the applicable industry code and to Department specifications.
5. All excavations within the limits of the right-of-way shall be backfilled and tamped in six inch layers to the density of the adjacent undisturbed soil. Where sod is removed or destroyed, it shall be replaced. Where it is necessary to make excavations in the shoulder, the top six inches of backfill shall be sand-clay gravel or equivalent. Where existing spoil material is, at the discretion of the Department, unsuitable for backfill, select material shall be furnished in lieu thereof and the existing material disposed of by approved methods.
6. Protruding valves and other above ground appurtenances shall not be installed at any point within the right of way of the highway except for vents, markers, etc., which may be installed at the right-of-way line, unless specifically approved herein.
7. All lines parallel to the roadway shall be located within the back slope of the road ditch and have a minimum depth of 36" below the bottom of the present ditch
  1. Pipelines paralleling the highway:
    - a. Shall occupy the last few feet of the right-of-way back of the ditch except where upon showing of actual necessity a permit is issued for another location;
    - b. Shall have a minimum earth cover of thirty-six (36) inches;
    - c. Shall have a minimum clearance of thirty-six (36) inches below existing or proposed drainage structures, where possible.

---

## **RIGHT-OF-WAY PERMIT**

8. It is understood and agreed that all lines crossing gravel or surfaced highways must be either bored or jacked under the highway and encased in a pipe of larger diameter extending from right of way line, and a minimum depth of 36" below the elevation of the bottom of the ditch.
    - a. Crossings shall be made at as nearly right angles to the highway as possible. No existing drainage structure under the highway may be used for this purpose.
      - (1) Construction methods used shall be in accordance with the following requirements:
        - Cutting the surface or tunneling under it is specifically prohibited.
        - Installation shall be made either by boring or jacking under and through the highway at least from ditch bottom to ditch bottom. In the absence of ditches, or along sections of highway with curb or gutter, boring or jacking shall extend beyond the outside edge of the traveled way to a point at least equal to three (3) times the vertical difference between the elevation of the roadway surfacing and the elevation of the top of the cable.

Where width of right-of-way is insufficient to enable compliance with this requirement or where it is necessary to make a connection to an existing parallel facility which precludes compliance, the distance shall be to the right of way line or the parallel facility. Any voids or over breaks resulting from this shall be backfilled with grout consisting of a cement mortar or a slurry of fine sand or clay, as conditions require. Excavating an open ditch to the edge of the pavement and boring and jacking the remainder of the distance is prohibited. Jacking and boring shall be done in accordance with Section 728 of the La. Standard Specifications for Roads and Bridges, latest edition.
9. Traffic control methods and devices for utility construction, maintenance, relocation, or removal shall conform to the specifications and provisions of the Manual on Uniform Traffic Control Devices for Streets and Highways. All construction and maintenance operations should be planned and conducted with full regard to safety and to keep interference to traffic to an absolute minimum. All safety precautions for the protection of the traveling public must be observed. Undue delay to traffic will not be tolerated. If pipe is stockpiled between the road ditch and the traveled surface, Type II barricades with flashers will be placed and maintained every 50 feet.
10. Care shall be taken in utility installation to avoid disturbing existing drainage facilities. Drainage in highway side and cross ditches must be maintained at all times. The entire highway right of way affected by work under a permit must be restored to as good a condition as existed prior to beginning work to the complete satisfaction of the Department of Public Works. In the event that there is a narrow right of way and it becomes necessary to install the utility in the ditch line or disturb the ditch in any way, the contractor shall establish drainage at the end of each day or work period.
11. It is a violation of La. R.S. 32:293, MOTOR VEHICLES-TRAFFIC REGULATIONS to leave dirt or mud on the roadway. The contractor shall clean up any mud or dirt left on roadway at the end of each day or work period.

---

## **RIGHT-OF-WAY PERMIT**

12. The contractor, his successors or assigns, shall not disturb more than 1000 feet of parish right of way at a time ahead of cleanup and final dress. There shall not be more than 1000 feet of stockpiled material on parish right of way ahead of the area disturbed.
13. Any above ground installation, such as manholes, shall be installed level or flush with ground and in such a manner as not to be a safety hazard.
14. During final cleanup, the contractor shall have re-established a good stand of grass in the area disturbed by his construction and repair any potholes or damage to the surface, shoulder, ditches, or back slope to the specifications and approval of the Caddo Parish Department of Public Works.
15. The applicant shall furnish a copy of this permit to the contractor or any subcontractors that are making this installation, and the contractor or subcontractors shall have a copy of this permit at the job site at all times.

**PARISH OF CADDO  
DEPARTMENT OF PUBLIC WORKS**

This instrument will serve as your receipt for your right of way permit fee of \$ 25.00 which is **nonrefundable**. This fee shall be paid by check to the Parish of Caddo.

Check # \_\_\_\_\_ Amount \$ 25.00

Please read all provisions prior to signing this permit. Failure to conform to the provisions of this permit shall result in the revoking of said permit. By signing this permit, the applicant acknowledges receiving a copy of all [rules and regulations](#).

I hereby certify that the information given on this Right-of-Way permit application is true and correct to the best of my knowledge. I have not misrepresented the facts or willfully given erroneous information.

By accepting this permit, permittee, its successors and assigns warrant that its installation will conform to the conditions and requirements herein set forth in this permit.

Justin Ash  
Applicant

November 15, 2024  
Date

*Applicant must notify Caddo Parish Inspector at 318-347-3228 prior to beginning work and after work has been completed.*

-----  
**For Internal Use Only**

Permit No. \_\_\_\_\_

Issue Date: \_\_\_\_\_

Expiration Date: \_\_\_\_\_

**APPROVED:**

\_\_\_\_\_  
Caddo Parish Right-of-Way Permit Specialist

\_\_\_\_\_  
Date

\_\_\_\_\_  
Caddo Parish Assistant Director or Project Manager

\_\_\_\_\_  
Date



## RIGHT-OF-WAY PERMIT

### PARISH OF CADDO PUBLIC WORKS DEPARTMENT

1. Installations within the highway right-of-way shall be in accordance with the applicable provisions contained in the following: ASHTO Guide for Accommodating Utilities within Highway Right of Way, code of Federal Regulations 23 (CFR 23), National Electrical Safety Code C2, and 1996 Federal Telecommunications Act. Those facilities not included in the above mentioned documents shall be in accordance with accepted practice. Where standards of the Department exceed those of the above cited codes, the standards of the Department shall apply. The Department reserves the right to modify its policies as may be required if conditions warrant.
2. The applicant agrees to defend, indemnify, and hold harmless the Department and its duly appointed agents and employees from and against any and all claims, suits, liabilities, losses, damages, costs or expenses, including attorneys' fees sustained by reason of the exercise of this permit, whether or not the same may have been caused by the negligence of the Department, its agents or employees, provided, however, that the provisions of this last clause (whether or not the same may have been caused by the negligence of the Department, its agents or employees) shall not apply to any personal injury or property damage caused by the sole negligence of the Department, its agents or employees, unless sole negligence shall consist or shall have consisted entirely and only of negligence in the granting of a project permit or project permits.
3. Any permit granted by the Department is subject to revocation at any time.
4. All materials and workmanship shall conform to the requirements of the applicable industry code and to Department specifications.
5. All excavations within the limits of the right-of-way shall be backfilled and tamped in six inch layers to the density of the adjacent undisturbed soil. Where sod is removed or destroyed, it shall be replaced. Where it is necessary to make excavations in the shoulder, the top six inches of backfill shall be sand-clay gravel or equivalent. Where existing spoil material is, at the discretion of the Department, unsuitable for backfill, select material shall be furnished in lieu thereof and the existing material disposed of by approved methods.
6. Protruding valves and other above ground appurtenances shall not be installed at any point within the right of way of the highway except for vents, markers, etc., which may be installed at the right-of-way line, unless specifically approved herein.
7. All lines parallel to the roadway shall be located within the back slope of the road ditch and have a minimum depth of 36" below the bottom of the present ditch
  1. Pipelines paralleling the highway:
    - a. Shall occupy the last few feet of the right-of-way back of the ditch except where upon showing of actual necessity a permit is issued for another location;
    - b. Shall have a minimum earth cover of thirty-six (36) inches;
    - c. Shall have a minimum clearance of thirty-six (36) inches below existing or proposed drainage structures, where possible.

## RIGHT-OF-WAY PERMIT

8. It is understood and agreed that all lines crossing gravel or surfaced highways must be either bored or jacked under the highway and encased in a pipe of larger diameter extending from right of way line, and a minimum depth of 36" below the elevation of the bottom of the ditch.
- a. Crossings shall be made at as nearly right angles to the highway as possible. No existing drainage structure under the highway may be used for this purpose.
  - (1) Construction methods used shall be in accordance with the following requirements:
    - Cutting the surface or tunneling under it is specifically prohibited.
    - Installation shall be made either by boring or jacking under and through the highway at least from ditch bottom to ditch bottom. In the absence of ditches, or along sections of highway with curb or gutter, boring or jacking shall extend beyond the outside edge of the traveled way to a point at least equal to three (3) times the vertical difference between the elevation of the roadway surfacing and the elevation of the top of the cable.

Where width of right-of-way is insufficient to enable compliance with this requirement or where it is necessary to make a connection to an existing parallel facility which precludes compliance, the distance shall be to the right of way line or the parallel facility. Any voids or over breaks resulting from this shall be backfilled with grout consisting of a cement mortar or a slurry of fine sand or clay, as conditions require. Excavating an open ditch to the edge of the pavement and boring and jacking the remainder of the distance is prohibited. Jacking and boring shall be done in accordance with Section 728 of the La. Standard Specifications for Roads and Bridges, latest edition.

9. Traffic control methods and devices for utility construction, maintenance, relocation, or removal shall conform to the specifications and provisions of the Manual on Uniform Traffic Control Devices for Streets and Highways. All construction and maintenance operations should be planned and conducted with full regard to safety and to keep interference to traffic to an absolute minimum. All safety precautions for the protection of the traveling public must be observed. Undue delay to traffic will not be tolerated. If pipe is stockpiled between the road ditch and the traveled surface, Type II barricades with flashers will be placed and maintained every 50 feet.
10. Care shall be taken in utility installation to avoid disturbing existing drainage facilities. Drainage in highway side and cross ditches must be maintained at all times. The entire highway right of way affected by work under a permit must be restored to as good a condition as existed prior to beginning work to the complete satisfaction of the Department of Public Works. In the event that there is a narrow right of way and it becomes necessary to install the utility in the ditch line or disturb the ditch in any way, the contractor shall establish drainage at the end of each day or work period.
11. It is a violation of La. R.S. 32:293, MOTOR VEHICLES-TRAFFIC REGULATIONS to leave dirt or mud on the roadway. The contractor shall clean up any mud or dirt left on roadway at the end of each day or work period.

## **RIGHT-OF-WAY PERMIT**

12. The contractor, his successors or assigns, shall not disturb more than 1000 feet of parish right of way at a time ahead of cleanup and final dress. There shall not be more than 1000 feet of stockpiled material on parish right of way ahead of the area disturbed.
13. Any above ground installation, such as manholes, shall be installed level or flush with ground and in such a manner as not to be a safety hazard.
14. During final cleanup, the contractor shall have re-established a good stand of grass in the area disturbed by his construction and repair any potholes or damage to the surface, shoulder, ditches, or back slope to the specifications and approval of the Caddo Parish Department of Public Works.
15. The applicant shall furnish a copy of this permit to the contractor or any subcontractors that are making this installation, and the contractor or subcontractors shall have a copy of this permit at the job site at all times.

**PARISH OF CADDO  
DEPARTMENT OF PUBLIC WORKS**

This instrument will serve as your receipt for your right of way permit fee of \$ \_\_\_\_\_ which is **nonrefundable**. This fee shall be paid by check to the Parish of Caddo.

Check # \_\_\_\_\_ Amount \_\_\_\_\_

Please read all provisions prior to signing this permit. Failure to conform to the provisions of this permit shall result in the revoking of said permit. By signing this permit, the applicant acknowledges receiving a copy of all [rules and regulations](#).

I hereby certify that the information given on this Right-of-Way permit application is true and correct to the best of my knowledge. I have not misrepresented the facts or willfully given erroneous information.

By accepting this permit, permittee, its successors and assigns warrant that its installation will conform to the conditions and requirements herein set forth in this permit.

\_\_\_\_\_  
Applicant



November 15, 2024  
Date

*Applicant must notify Caddo Parish Inspector at 318-347-3228 prior to beginning work and after work has been completed.*

-----  
**For Internal Use Only**

Permit No. \_\_\_\_\_

Issue Date: \_\_\_\_\_

Expiration Date: \_\_\_\_\_

**APPROVED:**

\_\_\_\_\_  
Caddo Parish Right-of-Way Permit Specialist

\_\_\_\_\_  
Date

\_\_\_\_\_  
Caddo Parish Assistant Director or Project Manager

\_\_\_\_\_  
Date

PARISH OF CADDO  
DEPARTMENT OF PUBLIC WORKS

RESET FORM



**Right-of-Way Utilization Permit**  
Separate application for each road

**This permit shall be available at the site  
where and when work is being done.**

Permit No. \_\_\_\_\_

Builder

Owner

Applicant

**Internal Use Only**

Date: 11/15/2024

BellSouth-AT&T / Justin Ash  
Business / Applicant's Name ("Permittee")

5550 S Sherwood Forest Blvd  
Applicant's Street Address

Baton Rouge, LA 70816  
Applicant's City, State, Zip

19 North / 15 West / 32  
Township Range Section

Paula Kay Pl  
Job/Site Location

AT&T Project # A02TJEH  
Legal Description

225-489-4528  
Telephone Number

JA877K@att.com  
Email Address

NA  
Fax Number

**TYPE OF PERMIT**

\_\_\_\_\_ Culvert & or Driveway (See [Fee Schedule](#)) - Mark with two flagged stakes in ditch

Contractor/Builder: \_\_\_\_\_ License Number: \_\_\_\_\_

Contractor/Builder Address: \_\_\_\_\_ Phone Number: \_\_\_\_\_

Start of Construction: \_\_\_\_\_

Utility/Pipeline/Boring (See [Fee Schedule](#))

Proposed Construction Directional Boring

Length in Parish Right-of-Way 2,224 ft.

Road Number for Parish Road Crossings (being bored) 9

\*\* Submit drawing & one copy of plans and specifications of the proposed construction.

\*\* The permittee agrees to properly maintain the facilities installed pursuant hereto, to repair at its own expense any damage to the facilities caused by the parish or its agents, personnel or equipment during future work on the right of way or public property wherein the facilities are located, to relocate the facilities at its own expense if requested to do so by the Caddo Parish Department of Public Works, and to properly repair at its own expense any damage to the public right of way or property resulting from activities of the permittee in carrying out the maintenance or removal of said facilities.

## RIGHT-OF-WAY PERMIT

### PARISH OF CADDO PUBLIC WORKS DEPARTMENT

1. Installations within the highway right-of-way shall be in accordance with the applicable provisions contained in the following: ASHTO Guide for Accommodating Utilities within Highway Right of Way, code of Federal Regulations 23 (CFR 23), National Electrical Safety Code C2, and 1996 Federal Telecommunications Act. Those facilities not included in the above mentioned documents shall be in accordance with accepted practice. Where standards of the Department exceed those of the above cited codes, the standards of the Department shall apply. The Department reserves the right to modify its policies as may be required if conditions warrant.
2. The applicant agrees to defend, indemnify, and hold harmless the Department and its duly appointed agents and employees from and against any and all claims, suits, liabilities, losses, damages, costs or expenses, including attorneys' fees sustained by reason of the exercise of this permit, whether or not the same may have been caused by the negligence of the Department, its agents or employees, provided, however, that the provisions of this last clause (whether or not the same may have been caused by the negligence of the Department, its agents or employees) shall not apply to any personal injury or property damage caused by the sole negligence of the Department, its agents or employees, unless sole negligence shall consist or shall have consisted entirely and only of negligence in the granting of a project permit or project permits.
3. Any permit granted by the Department is subject to revocation at any time.
4. All materials and workmanship shall conform to the requirements of the applicable industry code and to Department specifications.
5. All excavations within the limits of the right-of-way shall be backfilled and tamped in six inch layers to the density of the adjacent undisturbed soil. Where sod is removed or destroyed, it shall be replaced. Where it is necessary to make excavations in the shoulder, the top six inches of backfill shall be sand-clay gravel or equivalent. Where existing spoil material is, at the discretion of the Department, unsuitable for backfill, select material shall be furnished in lieu thereof and the existing material disposed of by approved methods.
6. Protruding valves and other above ground appurtenances shall not be installed at any point within the right of way of the highway except for vents, markers, etc., which may be installed at the right-of-way line, unless specifically approved herein.
7. All lines parallel to the roadway shall be located within the back slope of the road ditch and have a minimum depth of 36" below the bottom of the present ditch
  1. Pipelines paralleling the highway:
    - a. Shall occupy the last few feet of the right-of-way back of the ditch except where upon showing of actual necessity a permit is issued for another location;
    - b. Shall have a minimum earth cover of thirty-six (36) inches;
    - c. Shall have a minimum clearance of thirty-six (36) inches below existing or proposed drainage structures, where possible.

## RIGHT-OF-WAY PERMIT

8. It is understood and agreed that all lines crossing gravel or surfaced highways must be either bored or jacked under the highway and encased in a pipe of larger diameter extending from right of way line, and a minimum depth of 36" below the elevation of the bottom of the ditch.
- a. Crossings shall be made at as nearly right angles to the highway as possible. No existing drainage structure under the highway may be used for this purpose.
  - (1) Construction methods used shall be in accordance with the following requirements:
    - Cutting the surface or tunneling under it is specifically prohibited.
    - Installation shall be made either by boring or jacking under and through the highway at least from ditch bottom to ditch bottom. In the absence of ditches, or along sections of highway with curb or gutter, boring or jacking shall extend beyond the outside edge of the traveled way to a point at least equal to three (3) times the vertical difference between the elevation of the roadway surfacing and the elevation of the top of the cable.
- Where width of right-of-way is insufficient to enable compliance with this requirement or where it is necessary to make a connection to an existing parallel facility which precludes compliance, the distance shall be to the right of way line or the parallel facility. Any voids or over breaks resulting from this shall be backfilled with grout consisting of a cement mortar or a slurry of fine sand or clay, as conditions require. Excavating an open ditch to the edge of the pavement and boring and jacking the remainder of the distance is prohibited. Jacking and boring shall be done in accordance with Section 728 of the La. Standard Specifications for Roads and Bridges, latest edition.
9. Traffic control methods and devices for utility construction, maintenance, relocation, or removal shall conform to the specifications and provisions of the Manual on Uniform Traffic Control Devices for Streets and Highways. All construction and maintenance operations should be planned and conducted with full regard to safety and to keep interference to traffic to an absolute minimum. All safety precautions for the protection of the traveling public must be observed. Undue delay to traffic will not be tolerated. If pipe is stockpiled between the road ditch and the traveled surface, Type II barricades with flashers will be placed and maintained every 50 feet.
10. Care shall be taken in utility installation to avoid disturbing existing drainage facilities. Drainage in highway side and cross ditches must be maintained at all times. The entire highway right of way affected by work under a permit must be restored to as good a condition as existed prior to beginning work to the complete satisfaction of the Department of Public Works. In the event that there is a narrow right of way and it becomes necessary to install the utility in the ditch line or disturb the ditch in any way, the contractor shall establish drainage at the end of each day or work period.
11. It is a violation of La. R.S. 32:293, MOTOR VEHICLES-TRAFFIC REGULATIONS to leave dirt or mud on the roadway. The contractor shall clean up any mud or dirt left on roadway at the end of each day or work period.

---

## **RIGHT-OF-WAY PERMIT**

12. The contractor, his successors or assigns, shall not disturb more than 1000 feet of parish right of way at a time ahead of cleanup and final dress. There shall not be more than 1000 feet of stockpiled material on parish right of way ahead of the area disturbed.
13. Any above ground installation, such as manholes, shall be installed level or flush with ground and in such a manner as not to be a safety hazard.
14. During final cleanup, the contractor shall have re-established a good stand of grass in the area disturbed by his construction and repair any potholes or damage to the surface, shoulder, ditches, or back slope to the specifications and approval of the Caddo Parish Department of Public Works.
15. The applicant shall furnish a copy of this permit to the contractor or any subcontractors that are making this installation, and the contractor or subcontractors shall have a copy of this permit at the job site at all times.

**PARISH OF CADDO  
DEPARTMENT OF PUBLIC WORKS**

This instrument will serve as your receipt for your right of way permit fee of \$ 25.00 which is **nonrefundable**. This fee shall be paid by check to the Parish of Caddo.

Check # \_\_\_\_\_ Amount \$ 25.00

Please read all provisions prior to signing this permit. Failure to conform to the provisions of this permit shall result in the revoking of said permit. By signing this permit, the applicant acknowledges receiving a copy of all [rules and regulations](#).

I hereby certify that the information given on this Right-of-Way permit application is true and correct to the best of my knowledge. I have not misrepresented the facts or willfully given erroneous information.

By accepting this permit, permittee, its successors and assigns warrant that its installation will conform to the conditions and requirements herein set forth in this permit.

Justin Ash  
Applicant

November 15, 2024  
Date

*Applicant must notify Caddo Parish Inspector at 318-347-3228 prior to beginning work and after work has been completed.*

-----  
**For Internal Use Only**

Permit No. \_\_\_\_\_

Issue Date: \_\_\_\_\_

Expiration Date: \_\_\_\_\_

**APPROVED:**

\_\_\_\_\_  
Caddo Parish Right-of-Way Permit Specialist

\_\_\_\_\_  
Date

\_\_\_\_\_  
Caddo Parish Assistant Director or Project Manager

\_\_\_\_\_  
Date



## **RIGHT-OF-WAY PERMIT**

### **PARISH OF CADDO PUBLIC WORKS DEPARTMENT**

1. Installations within the highway right-of-way shall be in accordance with the applicable provisions contained in the following: ASHTO Guide for Accommodating Utilities within Highway Right of Way, code of Federal Regulations 23 (CFR 23), National Electrical Safety Code C2, and 1996 Federal Telecommunications Act. Those facilities not included in the above mentioned documents shall be in accordance with accepted practice. Where standards of the Department exceed those of the above cited codes, the standards of the Department shall apply. The Department reserves the right to modify its policies as may be required if conditions warrant.
2. The applicant agrees to defend, indemnify, and hold harmless the Department and its duly appointed agents and employees from and against any and all claims, suits, liabilities, losses, damages, costs or expenses, including attorneys' fees sustained by reason of the exercise of this permit, whether or not the same may have been caused by the negligence of the Department, its agents or employees, provided, however, that the provisions of this last clause (whether or not the same may have been caused by the negligence of the Department, its agents or employees) shall not apply to any personal injury or property damage caused by the sole negligence of the Department, its agents or employees, unless sole negligence shall consist or shall have consisted entirely and only of negligence in the granting of a project permit or project permits.
3. Any permit granted by the Department is subject to revocation at any time.
4. All materials and workmanship shall conform to the requirements of the applicable industry code and to Department specifications.
5. All excavations within the limits of the right-of-way shall be backfilled and tamped in six inch layers to the density of the adjacent undisturbed soil. Where sod is removed or destroyed, it shall be replaced. Where it is necessary to make excavations in the shoulder, the top six inches of backfill shall be sand-clay gravel or equivalent. Where existing spoil material is, at the discretion of the Department, unsuitable for backfill, select material shall be furnished in lieu thereof and the existing material disposed of by approved methods.
6. Protruding valves and other above ground appurtenances shall not be installed at any point within the right of way of the highway except for vents, markers, etc., which may be installed at the right-of-way line, unless specifically approved herein.
7. All lines parallel to the roadway shall be located within the back slope of the road ditch and have a minimum depth of 36" below the bottom of the present ditch
  1. Pipelines paralleling the highway:
    - a. Shall occupy the last few feet of the right-of-way back of the ditch except where upon showing of actual necessity a permit is issued for another location;
    - b. Shall have a minimum earth cover of thirty-six (36) inches;
    - c. Shall have a minimum clearance of thirty-six (36) inches below existing or proposed drainage structures, where possible.

## RIGHT-OF-WAY PERMIT

8. It is understood and agreed that all lines crossing gravel or surfaced highways must be either bored or jacked under the highway and encased in a pipe of larger diameter extending from right of way line, and a minimum depth of 36" below the elevation of the bottom of the ditch.
- a. Crossings shall be made at as nearly right angles to the highway as possible. No existing drainage structure under the highway may be used for this purpose.
  - (1) Construction methods used shall be in accordance with the following requirements:
    - Cutting the surface or tunneling under it is specifically prohibited.
    - Installation shall be made either by boring or jacking under and through the highway at least from ditch bottom to ditch bottom. In the absence of ditches, or along sections of highway with curb or gutter, boring or jacking shall extend beyond the outside edge of the traveled way to a point at least equal to three (3) times the vertical difference between the elevation of the roadway surfacing and the elevation of the top of the cable.
- Where width of right-of-way is insufficient to enable compliance with this requirement or where it is necessary to make a connection to an existing parallel facility which precludes compliance, the distance shall be to the right of way line or the parallel facility. Any voids or over breaks resulting from this shall be backfilled with grout consisting of a cement mortar or a slurry of fine sand or clay, as conditions require. Excavating an open ditch to the edge of the pavement and boring and jacking the remainder of the distance is prohibited. Jacking and boring shall be done in accordance with Section 728 of the La. Standard Specifications for Roads and Bridges, latest edition.
9. Traffic control methods and devices for utility construction, maintenance, relocation, or removal shall conform to the specifications and provisions of the Manual on Uniform Traffic Control Devices for Streets and Highways. All construction and maintenance operations should be planned and conducted with full regard to safety and to keep interference to traffic to an absolute minimum. All safety precautions for the protection of the traveling public must be observed. Undue delay to traffic will not be tolerated. If pipe is stockpiled between the road ditch and the traveled surface, Type II barricades with flashers will be placed and maintained every 50 feet.
10. Care shall be taken in utility installation to avoid disturbing existing drainage facilities. Drainage in highway side and cross ditches must be maintained at all times. The entire highway right of way affected by work under a permit must be restored to as good a condition as existed prior to beginning work to the complete satisfaction of the Department of Public Works. In the event that there is a narrow right of way and it becomes necessary to install the utility in the ditch line or disturb the ditch in any way, the contractor shall establish drainage at the end of each day or work period.
11. It is a violation of La. R.S. 32:293, MOTOR VEHICLES-TRAFFIC REGULATIONS to leave dirt or mud on the roadway. The contractor shall clean up any mud or dirt left on roadway at the end of each day or work period.

## **RIGHT-OF-WAY PERMIT**

12. The contractor, his successors or assigns, shall not disturb more than 1000 feet of parish right of way at a time ahead of cleanup and final dress. There shall not be more than 1000 feet of stockpiled material on parish right of way ahead of the area disturbed.
13. Any above ground installation, such as manholes, shall be installed level or flush with ground and in such a manner as not to be a safety hazard.
14. During final cleanup, the contractor shall have re-established a good stand of grass in the area disturbed by his construction and repair any potholes or damage to the surface, shoulder, ditches, or back slope to the specifications and approval of the Caddo Parish Department of Public Works.
15. The applicant shall furnish a copy of this permit to the contractor or any subcontractors that are making this installation, and the contractor or subcontractors shall have a copy of this permit at the job site at all times.

**PARISH OF CADDO  
DEPARTMENT OF PUBLIC WORKS**

This instrument will serve as your receipt for your right of way permit fee of \$ 25.00 which is **nonrefundable**. This fee shall be paid by check to the Parish of Caddo.

Check # \_\_\_\_\_ Amount \$ 25.00

Please read all provisions prior to signing this permit. Failure to conform to the provisions of this permit shall result in the revoking of said permit. By signing this permit, the applicant acknowledges receiving a copy of all [rules and regulations](#).

I hereby certify that the information given on this Right-of-Way permit application is true and correct to the best of my knowledge. I have not misrepresented the facts or willfully given erroneous information.

By accepting this permit, permittee, its successors and assigns warrant that its installation will conform to the conditions and requirements herein set forth in this permit.

Justin Ash \_\_\_\_\_ November 15, 2024  
Applicant Date

*Applicant must notify Caddo Parish Inspector at 318-347-3228 prior to beginning work and after work has been completed.*

-----  
**For Internal Use Only**

Permit No. \_\_\_\_\_ Issue Date: \_\_\_\_\_

Expiration Date: \_\_\_\_\_

**APPROVED:**

\_\_\_\_\_  
Caddo Parish Right-of-Way Permit Specialist Date

\_\_\_\_\_  
Caddo Parish Assistant Director or Project Manager Date



## **RIGHT-OF-WAY PERMIT**

### **PARISH OF CADDO PUBLIC WORKS DEPARTMENT**

1. Installations within the highway right-of-way shall be in accordance with the applicable provisions contained in the following: ASHTO Guide for Accommodating Utilities within Highway Right of Way, code of Federal Regulations 23 (CFR 23), National Electrical Safety Code C2, and 1996 Federal Telecommunications Act. Those facilities not included in the above mentioned documents shall be in accordance with accepted practice. Where standards of the Department exceed those of the above cited codes, the standards of the Department shall apply. The Department reserves the right to modify its policies as may be required if conditions warrant.
2. The applicant agrees to defend, indemnify, and hold harmless the Department and its duly appointed agents and employees from and against any and all claims, suits, liabilities, losses, damages, costs or expenses, including attorneys' fees sustained by reason of the exercise of this permit, whether or not the same may have been caused by the negligence of the Department, its agents or employees, provided, however, that the provisions of this last clause (whether or not the same may have been caused by the negligence of the Department, its agents or employees) shall not apply to any personal injury or property damage caused by the sole negligence of the Department, its agents or employees, unless sole negligence shall consist or shall have consisted entirely and only of negligence in the granting of a project permit or project permits.
3. Any permit granted by the Department is subject to revocation at any time.
4. All materials and workmanship shall conform to the requirements of the applicable industry code and to Department specifications.
5. All excavations within the limits of the right-of-way shall be backfilled and tamped in six inch layers to the density of the adjacent undisturbed soil. Where sod is removed or destroyed, it shall be replaced. Where it is necessary to make excavations in the shoulder, the top six inches of backfill shall be sand-clay gravel or equivalent. Where existing spoil material is, at the discretion of the Department, unsuitable for backfill, select material shall be furnished in lieu thereof and the existing material disposed of by approved methods.
6. Protruding valves and other above ground appurtenances shall not be installed at any point within the right of way of the highway except for vents, markers, etc., which may be installed at the right-of-way line, unless specifically approved herein.
7. All lines parallel to the roadway shall be located within the back slope of the road ditch and have a minimum depth of 36" below the bottom of the present ditch
  1. Pipelines paralleling the highway:
    - a. Shall occupy the last few feet of the right-of-way back of the ditch except where upon showing of actual necessity a permit is issued for another location;
    - b. Shall have a minimum earth cover of thirty-six (36) inches;
    - c. Shall have a minimum clearance of thirty-six (36) inches below existing or proposed drainage structures, where possible.

## RIGHT-OF-WAY PERMIT

8. It is understood and agreed that all lines crossing gravel or surfaced highways must be either bored or jacked under the highway and encased in a pipe of larger diameter extending from right of way line, and a minimum depth of 36" below the elevation of the bottom of the ditch.
    - a. Crossings shall be made at as nearly right angles to the highway as possible. No existing drainage structure under the highway may be used for this purpose.
      - (1) Construction methods used shall be in accordance with the following requirements:
        - Cutting the surface or tunneling under it is specifically prohibited.
        - Installation shall be made either by boring or jacking under and through the highway at least from ditch bottom to ditch bottom. In the absence of ditches, or along sections of highway with curb or gutter, boring or jacking shall extend beyond the outside edge of the traveled way to a point at least equal to three (3) times the vertical difference between the elevation of the roadway surfacing and the elevation of the top of the cable.

Where width of right-of-way is insufficient to enable compliance with this requirement or where it is necessary to make a connection to an existing parallel facility which precludes compliance, the distance shall be to the right of way line or the parallel facility. Any voids or over breaks resulting from this shall be backfilled with grout consisting of a cement mortar or a slurry of fine sand or clay, as conditions require. Excavating an open ditch to the edge of the pavement and boring and jacking the remainder of the distance is prohibited. Jacking and boring shall be done in accordance with Section 728 of the La. Standard Specifications for Roads and Bridges, latest edition.
9. Traffic control methods and devices for utility construction, maintenance, relocation, or removal shall conform to the specifications and provisions of the Manual on Uniform Traffic Control Devices for Streets and Highways. All construction and maintenance operations should be planned and conducted with full regard to safety and to keep interference to traffic to an absolute minimum. All safety precautions for the protection of the traveling public must be observed. Undue delay to traffic will not be tolerated. If pipe is stockpiled between the road ditch and the traveled surface, Type II barricades with flashers will be placed and maintained every 50 feet.
10. Care shall be taken in utility installation to avoid disturbing existing drainage facilities. Drainage in highway side and cross ditches must be maintained at all times. The entire highway right of way affected by work under a permit must be restored to as good a condition as existed prior to beginning work to the complete satisfaction of the Department of Public Works. In the event that there is a narrow right of way and it becomes necessary to install the utility in the ditch line or disturb the ditch in any way, the contractor shall establish drainage at the end of each day or work period.
11. It is a violation of La. R.S. 32:293, MOTOR VEHICLES-TRAFFIC REGULATIONS to leave dirt or mud on the roadway. The contractor shall clean up any mud or dirt left on roadway at the end of each day or work period.

---

## **RIGHT-OF-WAY PERMIT**

12. The contractor, his successors or assigns, shall not disturb more than 1000 feet of parish right of way at a time ahead of cleanup and final dress. There shall not be more than 1000 feet of stockpiled material on parish right of way ahead of the area disturbed.
13. Any above ground installation, such as manholes, shall be installed level or flush with ground and in such a manner as not to be a safety hazard.
14. During final cleanup, the contractor shall have re-established a good stand of grass in the area disturbed by his construction and repair any potholes or damage to the surface, shoulder, ditches, or back slope to the specifications and approval of the Caddo Parish Department of Public Works.
15. The applicant shall furnish a copy of this permit to the contractor or any subcontractors that are making this installation, and the contractor or subcontractors shall have a copy of this permit at the job site at all times.

**PARISH OF CADDO  
DEPARTMENT OF PUBLIC WORKS**

This instrument will serve as your receipt for your right of way permit fee of \$ 25.00 which is **nonrefundable**. This fee shall be paid by check to the Parish of Caddo.

Check # \_\_\_\_\_ Amount \$ 25.00

Please read all provisions prior to signing this permit. Failure to conform to the provisions of this permit shall result in the revoking of said permit. By signing this permit, the applicant acknowledges receiving a copy of all [rules and regulations](#).

I hereby certify that the information given on this Right-of-Way permit application is true and correct to the best of my knowledge. I have not misrepresented the facts or willfully given erroneous information.

By accepting this permit, permittee, its successors and assigns warrant that its installation will conform to the conditions and requirements herein set forth in this permit.

Justin Ash  
Applicant

November 15, 2024  
Date

*Applicant must notify Caddo Parish Inspector at 318-347-3228 prior to beginning work and after work has been completed.*

-----  
**For Internal Use Only**

Permit No. \_\_\_\_\_

Issue Date: \_\_\_\_\_

Expiration Date: \_\_\_\_\_

**APPROVED:**

\_\_\_\_\_  
Caddo Parish Right-of-Way Permit Specialist

\_\_\_\_\_  
Date

\_\_\_\_\_  
Caddo Parish Assistant Director or Project Manager

\_\_\_\_\_  
Date



## **RIGHT-OF-WAY PERMIT**

### **PARISH OF CADDO PUBLIC WORKS DEPARTMENT**

1. Installations within the highway right-of-way shall be in accordance with the applicable provisions contained in the following: ASHTO Guide for Accommodating Utilities within Highway Right of Way, code of Federal Regulations 23 (CFR 23), National Electrical Safety Code C2, and 1996 Federal Telecommunications Act. Those facilities not included in the above mentioned documents shall be in accordance with accepted practice. Where standards of the Department exceed those of the above cited codes, the standards of the Department shall apply. The Department reserves the right to modify its policies as may be required if conditions warrant.
2. The applicant agrees to defend, indemnify, and hold harmless the Department and its duly appointed agents and employees from and against any and all claims, suits, liabilities, losses, damages, costs or expenses, including attorneys' fees sustained by reason of the exercise of this permit, whether or not the same may have been caused by the negligence of the Department, its agents or employees, provided, however, that the provisions of this last clause (whether or not the same may have been caused by the negligence of the Department, its agents or employees) shall not apply to any personal injury or property damage caused by the sole negligence of the Department, its agents or employees, unless sole negligence shall consist or shall have consisted entirely and only of negligence in the granting of a project permit or project permits.
3. Any permit granted by the Department is subject to revocation at any time.
4. All materials and workmanship shall conform to the requirements of the applicable industry code and to Department specifications.
5. All excavations within the limits of the right-of-way shall be backfilled and tamped in six inch layers to the density of the adjacent undisturbed soil. Where sod is removed or destroyed, it shall be replaced. Where it is necessary to make excavations in the shoulder, the top six inches of backfill shall be sand-clay gravel or equivalent. Where existing spoil material is, at the discretion of the Department, unsuitable for backfill, select material shall be furnished in lieu thereof and the existing material disposed of by approved methods.
6. Protruding valves and other above ground appurtenances shall not be installed at any point within the right of way of the highway except for vents, markers, etc., which may be installed at the right-of-way line, unless specifically approved herein.
7. All lines parallel to the roadway shall be located within the back slope of the road ditch and have a minimum depth of 36" below the bottom of the present ditch
  1. Pipelines paralleling the highway:
    - a. Shall occupy the last few feet of the right-of-way back of the ditch except where upon showing of actual necessity a permit is issued for another location;
    - b. Shall have a minimum earth cover of thirty-six (36) inches;
    - c. Shall have a minimum clearance of thirty-six (36) inches below existing or proposed drainage structures, where possible.

## RIGHT-OF-WAY PERMIT

8. It is understood and agreed that all lines crossing gravel or surfaced highways must be either bored or jacked under the highway and encased in a pipe of larger diameter extending from right of way line, and a minimum depth of 36" below the elevation of the bottom of the ditch.
- a. Crossings shall be made at as nearly right angles to the highway as possible. No existing drainage structure under the highway may be used for this purpose.
  - (1) Construction methods used shall be in accordance with the following requirements:
    - Cutting the surface or tunneling under it is specifically prohibited.
    - Installation shall be made either by boring or jacking under and through the highway at least from ditch bottom to ditch bottom. In the absence of ditches, or along sections of highway with curb or gutter, boring or jacking shall extend beyond the outside edge of the traveled way to a point at least equal to three (3) times the vertical difference between the elevation of the roadway surfacing and the elevation of the top of the cable.
- Where width of right-of-way is insufficient to enable compliance with this requirement or where it is necessary to make a connection to an existing parallel facility which precludes compliance, the distance shall be to the right of way line or the parallel facility. Any voids or over breaks resulting from this shall be backfilled with grout consisting of a cement mortar or a slurry of fine sand or clay, as conditions require. Excavating an open ditch to the edge of the pavement and boring and jacking the remainder of the distance is prohibited. Jacking and boring shall be done in accordance with Section 728 of the La. Standard Specifications for Roads and Bridges, latest edition.
9. Traffic control methods and devices for utility construction, maintenance, relocation, or removal shall conform to the specifications and provisions of the Manual on Uniform Traffic Control Devices for Streets and Highways. All construction and maintenance operations should be planned and conducted with full regard to safety and to keep interference to traffic to an absolute minimum. All safety precautions for the protection of the traveling public must be observed. Undue delay to traffic will not be tolerated. If pipe is stockpiled between the road ditch and the traveled surface, Type II barricades with flashers will be placed and maintained every 50 feet.
10. Care shall be taken in utility installation to avoid disturbing existing drainage facilities. Drainage in highway side and cross ditches must be maintained at all times. The entire highway right of way affected by work under a permit must be restored to as good a condition as existed prior to beginning work to the complete satisfaction of the Department of Public Works. In the event that there is a narrow right of way and it becomes necessary to install the utility in the ditch line or disturb the ditch in any way, the contractor shall establish drainage at the end of each day or work period.
11. It is a violation of La. R.S. 32:293, MOTOR VEHICLES-TRAFFIC REGULATIONS to leave dirt or mud on the roadway. The contractor shall clean up any mud or dirt left on roadway at the end of each day or work period.

---

## **RIGHT-OF-WAY PERMIT**

12. The contractor, his successors or assigns, shall not disturb more than 1000 feet of parish right of way at a time ahead of cleanup and final dress. There shall not be more than 1000 feet of stockpiled material on parish right of way ahead of the area disturbed.
13. Any above ground installation, such as manholes, shall be installed level or flush with ground and in such a manner as not to be a safety hazard.
14. During final cleanup, the contractor shall have re-established a good stand of grass in the area disturbed by his construction and repair any potholes or damage to the surface, shoulder, ditches, or back slope to the specifications and approval of the Caddo Parish Department of Public Works.
15. The applicant shall furnish a copy of this permit to the contractor or any subcontractors that are making this installation, and the contractor or subcontractors shall have a copy of this permit at the job site at all times.

**PARISH OF CADDO  
DEPARTMENT OF PUBLIC WORKS**

This instrument will serve as your receipt for your right of way permit fee of \$ 25.00  
which is **nonrefundable**. This fee shall be paid by check to the Parish of Caddo.

Check # \_\_\_\_\_ Amount \$ 25.00

Please read all provisions prior to signing this permit. Failure to conform to the provisions of this permit shall result in the revoking of said permit. By signing this permit, the applicant acknowledges receiving a copy of all [rules and regulations](#).

I hereby certify that the information given on this Right-of-Way permit application is true and correct to the best of my knowledge. I have not misrepresented the facts or willfully given erroneous information.

By accepting this permit, permittee, its successors and assigns warrant that its installation will conform to the conditions and requirements herein set forth in this permit.

\_\_\_\_\_  
Applicant *Justin Ash* Date November 15, 2024

*Applicant must notify Caddo Parish Inspector at 318-347-3228 prior to beginning work and after work has been completed.*

-----  
**For Internal Use Only**

Permit No. \_\_\_\_\_ Issue Date: \_\_\_\_\_  
Expiration Date: \_\_\_\_\_

**APPROVED:**

\_\_\_\_\_  
Caddo Parish Right-of-Way Permit Specialist Date \_\_\_\_\_

\_\_\_\_\_  
Caddo Parish Assistant Director or Project Manager Date \_\_\_\_\_

PARISH OF CADDO  
DEPARTMENT OF PUBLIC WORKS

RESET FORM



**Right-of-Way Utilization Permit**  
Separate application for each road

**This permit shall be available at the site  
where and when work is being done.**

Permit No. \_\_\_\_\_

Builder

Owner

Applicant

**Internal Use Only**

Date: 11/15/2024

BellSouth-AT&T / Justin Ash  
Business / Applicant's Name ("Permittee")

5550 S Sherwood Forest Blvd  
Applicant's Street Address

Baton Rouge, LA 70816  
Applicant's City, State, Zip

19 North / 15 West / 32  
Township Range Section

Trey Way  
Job/Site Location

AT&T Project # A02TJEH  
Legal Description

225-489-4528  
Telephone Number

JA877K@att.com  
Email Address

NA  
Fax Number

**TYPE OF PERMIT**

\_\_\_\_\_ Culvert & or Driveway (See [Fee Schedule](#)) - Mark with two flagged stakes in ditch

Contractor/Builder: \_\_\_\_\_ License Number: \_\_\_\_\_

Contractor/Builder Address: \_\_\_\_\_ Phone Number: \_\_\_\_\_

Start of Construction: \_\_\_\_\_

Utility/Pipeline/Boring (See [Fee Schedule](#))

Proposed Construction Directional Boring

Length in Parish Right-of-Way 2,607 ft.

Road Number for Parish Road Crossings (being bored) 8

\*\* Submit drawing & one copy of plans and specifications of the proposed construction.

\*\* The permittee agrees to properly maintain the facilities installed pursuant hereto, to repair at its own expense any damage to the facilities caused by the parish or its agents, personnel or equipment during future work on the right of way or public property wherein the facilities are located, to relocate the facilities at its own expense if requested to do so by the Caddo Parish Department of Public Works, and to properly repair at its own expense any damage to the public right of way or property resulting from activities of the permittee in carrying out the maintenance or removal of said facilities.

## RIGHT-OF-WAY PERMIT

### PARISH OF CADDO PUBLIC WORKS DEPARTMENT

1. Installations within the highway right-of-way shall be in accordance with the applicable provisions contained in the following: ASHTO Guide for Accommodating Utilities within Highway Right of Way, code of Federal Regulations 23 (CFR 23), National Electrical Safety Code C2, and 1996 Federal Telecommunications Act. Those facilities not included in the above mentioned documents shall be in accordance with accepted practice. Where standards of the Department exceed those of the above cited codes, the standards of the Department shall apply. The Department reserves the right to modify its policies as may be required if conditions warrant.
2. The applicant agrees to defend, indemnify, and hold harmless the Department and its duly appointed agents and employees from and against any and all claims, suits, liabilities, losses, damages, costs or expenses, including attorneys' fees sustained by reason of the exercise of this permit, whether or not the same may have been caused by the negligence of the Department, its agents or employees, provided, however, that the provisions of this last clause (whether or not the same may have been caused by the negligence of the Department, its agents or employees) shall not apply to any personal injury or property damage caused by the sole negligence of the Department, its agents or employees, unless sole negligence shall consist or shall have consisted entirely and only of negligence in the granting of a project permit or project permits.
3. Any permit granted by the Department is subject to revocation at any time.
4. All materials and workmanship shall conform to the requirements of the applicable industry code and to Department specifications.
5. All excavations within the limits of the right-of-way shall be backfilled and tamped in six inch layers to the density of the adjacent undisturbed soil. Where sod is removed or destroyed, it shall be replaced. Where it is necessary to make excavations in the shoulder, the top six inches of backfill shall be sand-clay gravel or equivalent. Where existing spoil material is, at the discretion of the Department, unsuitable for backfill, select material shall be furnished in lieu thereof and the existing material disposed of by approved methods.
6. Protruding valves and other above ground appurtenances shall not be installed at any point within the right of way of the highway except for vents, markers, etc., which may be installed at the right-of-way line, unless specifically approved herein.
7. All lines parallel to the roadway shall be located within the back slope of the road ditch and have a minimum depth of 36" below the bottom of the present ditch
  1. Pipelines paralleling the highway:
    - a. Shall occupy the last few feet of the right-of-way back of the ditch except where upon showing of actual necessity a permit is issued for another location;
    - b. Shall have a minimum earth cover of thirty-six (36) inches;
    - c. Shall have a minimum clearance of thirty-six (36) inches below existing or proposed drainage structures, where possible.

## RIGHT-OF-WAY PERMIT

8. It is understood and agreed that all lines crossing gravel or surfaced highways must be either bored or jacked under the highway and encased in a pipe of larger diameter extending from right of way line, and a minimum depth of 36" below the elevation of the bottom of the ditch.
  - a. Crossings shall be made at as nearly right angles to the highway as possible. No existing drainage structure under the highway may be used for this purpose.
    - (1) Construction methods used shall be in accordance with the following requirements:
      - Cutting the surface or tunneling under it is specifically prohibited.
      - Installation shall be made either by boring or jacking under and through the highway at least from ditch bottom to ditch bottom. In the absence of ditches, or along sections of highway with curb or gutter, boring or jacking shall extend beyond the outside edge of the traveled way to a point at least equal to three (3) times the vertical difference between the elevation of the roadway surfacing and the elevation of the top of the cable.

Where width of right-of-way is insufficient to enable compliance with this requirement or where it is necessary to make a connection to an existing parallel facility which precludes compliance, the distance shall be to the right of way line or the parallel facility. Any voids or over breaks resulting from this shall be backfilled with grout consisting of a cement mortar or a slurry of fine sand or clay, as conditions require. Excavating an open ditch to the edge of the pavement and boring and jacking the remainder of the distance is prohibited. Jacking and boring shall be done in accordance with Section 728 of the La. Standard Specifications for Roads and Bridges, latest edition.
9. Traffic control methods and devices for utility construction, maintenance, relocation, or removal shall conform to the specifications and provisions of the Manual on Uniform Traffic Control Devices for Streets and Highways. All construction and maintenance operations should be planned and conducted with full regard to safety and to keep interference to traffic to an absolute minimum. All safety precautions for the protection of the traveling public must be observed. Undue delay to traffic will not be tolerated. If pipe is stockpiled between the road ditch and the traveled surface, Type II barricades with flashers will be placed and maintained every 50 feet.
10. Care shall be taken in utility installation to avoid disturbing existing drainage facilities. Drainage in highway side and cross ditches must be maintained at all times. The entire highway right of way affected by work under a permit must be restored to as good a condition as existed prior to beginning work to the complete satisfaction of the Department of Public Works. In the event that there is a narrow right of way and it becomes necessary to install the utility in the ditch line or disturb the ditch in any way, the contractor shall establish drainage at the end of each day or work period.
11. It is a violation of La. R.S. 32:293, MOTOR VEHICLES-TRAFFIC REGULATIONS to leave dirt or mud on the roadway. The contractor shall clean up any mud or dirt left on roadway at the end of each day or work period.

## RIGHT-OF-WAY PERMIT

12. The contractor, his successors or assigns, shall not disturb more than 1000 feet of parish right of way at a time ahead of cleanup and final dress. There shall not be more than 1000 feet of stockpiled material on parish right of way ahead of the area disturbed.
13. Any above ground installation, such as manholes, shall be installed level or flush with ground and in such a manner as not to be a safety hazard.
14. During final cleanup, the contractor shall have re-established a good stand of grass in the area disturbed by his construction and repair any potholes or damage to the surface, shoulder, ditches, or back slope to the specifications and approval of the Caddo Parish Department of Public Works.
15. The applicant shall furnish a copy of this permit to the contractor or any subcontractors that are making this installation, and the contractor or subcontractors shall have a copy of this permit at the job site at all times.

**PARISH OF CADDO  
DEPARTMENT OF PUBLIC WORKS**

This instrument will serve as your receipt for your right of way permit fee of \$ 25.00 which is **nonrefundable**. This fee shall be paid by check to the Parish of Caddo.

Check # \_\_\_\_\_ Amount \$ 25.00

Please read all provisions prior to signing this permit. Failure to conform to the provisions of this permit shall result in the revoking of said permit. By signing this permit, the applicant acknowledges receiving a copy of all [rules and regulations](#).

I hereby certify that the information given on this Right-of-Way permit application is true and correct to the best of my knowledge. I have not misrepresented the facts or willfully given erroneous information.

By accepting this permit, permittee, its successors and assigns warrant that its installation will conform to the conditions and requirements herein set forth in this permit.

\_\_\_\_\_  
Applicant *Justin Ash*

November 15, 2024  
Date

*Applicant must notify Caddo Parish Inspector at 318-347-3228 prior to beginning work and after work has been completed.*

-----  
**For Internal Use Only**

Permit No. \_\_\_\_\_

Issue Date: \_\_\_\_\_

Expiration Date: \_\_\_\_\_

**APPROVED:**

\_\_\_\_\_  
Caddo Parish Right-of-Way Permit Specialist

\_\_\_\_\_  
Date

\_\_\_\_\_  
Caddo Parish Assistant Director or Project Manager

\_\_\_\_\_  
Date



## **RIGHT-OF-WAY PERMIT**

### **PARISH OF CADDO PUBLIC WORKS DEPARTMENT**

1. Installations within the highway right-of-way shall be in accordance with the applicable provisions contained in the following: ASHTO Guide for Accommodating Utilities within Highway Right of Way, code of Federal Regulations 23 (CFR 23), National Electrical Safety Code C2, and 1996 Federal Telecommunications Act. Those facilities not included in the above mentioned documents shall be in accordance with accepted practice. Where standards of the Department exceed those of the above cited codes, the standards of the Department shall apply. The Department reserves the right to modify its policies as may be required if conditions warrant.
2. The applicant agrees to defend, indemnify, and hold harmless the Department and its duly appointed agents and employees from and against any and all claims, suits, liabilities, losses, damages, costs or expenses, including attorneys' fees sustained by reason of the exercise of this permit, whether or not the same may have been caused by the negligence of the Department, its agents or employees, provided, however, that the provisions of this last clause (whether or not the same may have been caused by the negligence of the Department, its agents or employees) shall not apply to any personal injury or property damage caused by the sole negligence of the Department, its agents or employees, unless sole negligence shall consist or shall have consisted entirely and only of negligence in the granting of a project permit or project permits.
3. Any permit granted by the Department is subject to revocation at any time.
4. All materials and workmanship shall conform to the requirements of the applicable industry code and to Department specifications.
5. All excavations within the limits of the right-of-way shall be backfilled and tamped in six inch layers to the density of the adjacent undisturbed soil. Where sod is removed or destroyed, it shall be replaced. Where it is necessary to make excavations in the shoulder, the top six inches of backfill shall be sand-clay gravel or equivalent. Where existing spoil material is, at the discretion of the Department, unsuitable for backfill, select material shall be furnished in lieu thereof and the existing material disposed of by approved methods.
6. Protruding valves and other above ground appurtenances shall not be installed at any point within the right of way of the highway except for vents, markers, etc., which may be installed at the right-of-way line, unless specifically approved herein.
7. All lines parallel to the roadway shall be located within the back slope of the road ditch and have a minimum depth of 36" below the bottom of the present ditch
  1. Pipelines paralleling the highway:
    - a. Shall occupy the last few feet of the right-of-way back of the ditch except where upon showing of actual necessity a permit is issued for another location;
    - b. Shall have a minimum earth cover of thirty-six (36) inches;
    - c. Shall have a minimum clearance of thirty-six (36) inches below existing or proposed drainage structures, where possible.

## RIGHT-OF-WAY PERMIT

8. It is understood and agreed that all lines crossing gravel or surfaced highways must be either bored or jacked under the highway and encased in a pipe of larger diameter extending from right of way line, and a minimum depth of 36" below the elevation of the bottom of the ditch.
- a. Crossings shall be made at as nearly right angles to the highway as possible. No existing drainage structure under the highway may be used for this purpose.
  - (1) Construction methods used shall be in accordance with the following requirements:
    - Cutting the surface or tunneling under it is specifically prohibited.
    - Installation shall be made either by boring or jacking under and through the highway at least from ditch bottom to ditch bottom. In the absence of ditches, or along sections of highway with curb or gutter, boring or jacking shall extend beyond the outside edge of the traveled way to a point at least equal to three (3) times the vertical difference between the elevation of the roadway surfacing and the elevation of the top of the cable.

Where width of right-of-way is insufficient to enable compliance with this requirement or where it is necessary to make a connection to an existing parallel facility which precludes compliance, the distance shall be to the right of way line or the parallel facility. Any voids or over breaks resulting from this shall be backfilled with grout consisting of a cement mortar or a slurry of fine sand or clay, as conditions require. Excavating an open ditch to the edge of the pavement and boring and jacking the remainder of the distance is prohibited. Jacking and boring shall be done in accordance with Section 728 of the La. Standard Specifications for Roads and Bridges, latest edition.

9. Traffic control methods and devices for utility construction, maintenance, relocation, or removal shall conform to the specifications and provisions of the Manual on Uniform Traffic Control Devices for Streets and Highways. All construction and maintenance operations should be planned and conducted with full regard to safety and to keep interference to traffic to an absolute minimum. All safety precautions for the protection of the traveling public must be observed. Undue delay to traffic will not be tolerated. If pipe is stockpiled between the road ditch and the traveled surface, Type II barricades with flashers will be placed and maintained every 50 feet.
10. Care shall be taken in utility installation to avoid disturbing existing drainage facilities. Drainage in highway side and cross ditches must be maintained at all times. The entire highway right of way affected by work under a permit must be restored to as good a condition as existed prior to beginning work to the complete satisfaction of the Department of Public Works. In the event that there is a narrow right of way and it becomes necessary to install the utility in the ditch line or disturb the ditch in any way, the contractor shall establish drainage at the end of each day or work period.
11. It is a violation of La. R.S. 32:293, MOTOR VEHICLES-TRAFFIC REGULATIONS to leave dirt or mud on the roadway. The contractor shall clean up any mud or dirt left on roadway at the end of each day or work period.

## **RIGHT-OF-WAY PERMIT**

12. The contractor, his successors or assigns, shall not disturb more than 1000 feet of parish right of way at a time ahead of cleanup and final dress. There shall not be more than 1000 feet of stockpiled material on parish right of way ahead of the area disturbed.
13. Any above ground installation, such as manholes, shall be installed level or flush with ground and in such a manner as not to be a safety hazard.
14. During final cleanup, the contractor shall have re-established a good stand of grass in the area disturbed by his construction and repair any potholes or damage to the surface, shoulder, ditches, or back slope to the specifications and approval of the Caddo Parish Department of Public Works.
15. The applicant shall furnish a copy of this permit to the contractor or any subcontractors that are making this installation, and the contractor or subcontractors shall have a copy of this permit at the job site at all times.

**PARISH OF CADDO  
DEPARTMENT OF PUBLIC WORKS**

This instrument will serve as your receipt for your right of way permit fee of \$ 25.00 which is **nonrefundable**. This fee shall be paid by check to the Parish of Caddo.

Check # \_\_\_\_\_ Amount \$ 25.00

Please read all provisions prior to signing this permit. Failure to conform to the provisions of this permit shall result in the revoking of said permit. By signing this permit, the applicant acknowledges receiving a copy of all [rules and regulations](#).

I hereby certify that the information given on this Right-of-Way permit application is true and correct to the best of my knowledge. I have not misrepresented the facts or willfully given erroneous information.

By accepting this permit, permittee, its successors and assigns warrant that its installation will conform to the conditions and requirements herein set forth in this permit.

Justin Ash  
Applicant

November 15, 2024  
Date

*Applicant must notify Caddo Parish Inspector at 318-347-3228 prior to beginning work and after work has been completed.*

-----  
**For Internal Use Only**

Permit No. \_\_\_\_\_

Issue Date: \_\_\_\_\_

Expiration Date: \_\_\_\_\_

**APPROVED:**

\_\_\_\_\_  
Caddo Parish Right-of-Way Permit Specialist

\_\_\_\_\_  
Date

\_\_\_\_\_  
Caddo Parish Assistant Director or Project Manager

\_\_\_\_\_  
Date

PARISH OF CADDO  
DEPARTMENT OF PUBLIC WORKS

RESET FORM



**Right-of-Way Utilization Permit**  
Separate application for each road

**This permit shall be available at the site  
where and when work is being done.**

Permit No. \_\_\_\_\_

Builder

Owner

Applicant

**Internal Use Only**

Date: 11/15/2024

BellSouth-AT&T / Justin Ash  
Business / Applicant's Name ("Permittee")

5550 S Sherwood Forest Blvd  
Applicant's Street Address

Baton Rouge, LA 70816  
Applicant's City, State, Zip

19 North / 15 West / 32  
Township Range Section

Weathertop Dr  
Job/Site Location

AT&T Project # A02TJEH  
Legal Description

225-489-4528  
Telephone Number

JA877K@att.com  
Email Address

NA  
Fax Number

**TYPE OF PERMIT**

\_\_\_\_\_ Culvert & or Driveway (See [Fee Schedule](#)) - Mark with two flagged stakes in ditch

Contractor/Builder: \_\_\_\_\_ License Number: \_\_\_\_\_

Contractor/Builder Address: \_\_\_\_\_ Phone Number: \_\_\_\_\_

Start of Construction: \_\_\_\_\_

Utility/Pipeline/Boring (See [Fee Schedule](#))  
Proposed Construction Directional Boring

Length in Parish Right-of-Way 1,053 ft.

Road Number for Parish Road Crossings (being bored) 3

\*\* Submit drawing & one copy of plans and specifications of the proposed construction.

\*\* The permittee agrees to properly maintain the facilities installed pursuant hereto, to repair at its own expense any damage to the facilities caused by the parish or its agents, personnel or equipment during future work on the right of way or public property wherein the facilities are located, to relocate the facilities at its own expense if requested to do so by the Caddo Parish Department of Public Works, and to properly repair at its own expense any damage to the public right of way or property resulting from activities of the permittee in carrying out the maintenance or removal of said facilities.

## RIGHT-OF-WAY PERMIT

### PARISH OF CADDO PUBLIC WORKS DEPARTMENT

1. Installations within the highway right-of-way shall be in accordance with the applicable provisions contained in the following: ASHTO Guide for Accommodating Utilities within Highway Right of Way, code of Federal Regulations 23 (CFR 23), National Electrical Safety Code C2, and 1996 Federal Telecommunications Act. Those facilities not included in the above mentioned documents shall be in accordance with accepted practice. Where standards of the Department exceed those of the above cited codes, the standards of the Department shall apply. The Department reserves the right to modify its policies as may be required if conditions warrant.
2. The applicant agrees to defend, indemnify, and hold harmless the Department and its duly appointed agents and employees from and against any and all claims, suits, liabilities, losses, damages, costs or expenses, including attorneys' fees sustained by reason of the exercise of this permit, whether or not the same may have been caused by the negligence of the Department, its agents or employees, provided, however, that the provisions of this last clause (whether or not the same may have been caused by the negligence of the Department, its agents or employees) shall not apply to any personal injury or property damage caused by the sole negligence of the Department, its agents or employees, unless sole negligence shall consist or shall have consisted entirely and only of negligence in the granting of a project permit or project permits.
3. Any permit granted by the Department is subject to revocation at any time.
4. All materials and workmanship shall conform to the requirements of the applicable industry code and to Department specifications.
5. All excavations within the limits of the right-of-way shall be backfilled and tamped in six inch layers to the density of the adjacent undisturbed soil. Where sod is removed or destroyed, it shall be replaced. Where it is necessary to make excavations in the shoulder, the top six inches of backfill shall be sand-clay gravel or equivalent. Where existing spoil material is, at the discretion of the Department, unsuitable for backfill, select material shall be furnished in lieu thereof and the existing material disposed of by approved methods.
6. Protruding valves and other above ground appurtenances shall not be installed at any point within the right of way of the highway except for vents, markers, etc., which may be installed at the right-of-way line, unless specifically approved herein.
7. All lines parallel to the roadway shall be located within the back slope of the road ditch and have a minimum depth of 36" below the bottom of the present ditch
  1. Pipelines paralleling the highway:
    - a. Shall occupy the last few feet of the right-of-way back of the ditch except where upon showing of actual necessity a permit is issued for another location;
    - b. Shall have a minimum earth cover of thirty-six (36) inches;
    - c. Shall have a minimum clearance of thirty-six (36) inches below existing or proposed drainage structures, where possible.

## RIGHT-OF-WAY PERMIT

8. It is understood and agreed that all lines crossing gravel or surfaced highways must be either bored or jacked under the highway and encased in a pipe of larger diameter extending from right of way line, and a minimum depth of 36" below the elevation of the bottom of the ditch.
  - a. Crossings shall be made at as nearly right angles to the highway as possible. No existing drainage structure under the highway may be used for this purpose.
    - (1) Construction methods used shall be in accordance with the following requirements:
      - Cutting the surface or tunneling under it is specifically prohibited.
      - Installation shall be made either by boring or jacking under and through the highway at least from ditch bottom to ditch bottom. In the absence of ditches, or along sections of highway with curb or gutter, boring or jacking shall extend beyond the outside edge of the traveled way to a point at least equal to three (3) times the vertical difference between the elevation of the roadway surfacing and the elevation of the top of the cable.

Where width of right-of-way is insufficient to enable compliance with this requirement or where it is necessary to make a connection to an existing parallel facility which precludes compliance, the distance shall be to the right of way line or the parallel facility. Any voids or over breaks resulting from this shall be backfilled with grout consisting of a cement mortar or a slurry of fine sand or clay, as conditions require. Excavating an open ditch to the edge of the pavement and boring and jacking the remainder of the distance is prohibited. Jacking and boring shall be done in accordance with Section 728 of the La. Standard Specifications for Roads and Bridges, latest edition.
9. Traffic control methods and devices for utility construction, maintenance, relocation, or removal shall conform to the specifications and provisions of the Manual on Uniform Traffic Control Devices for Streets and Highways. All construction and maintenance operations should be planned and conducted with full regard to safety and to keep interference to traffic to an absolute minimum. All safety precautions for the protection of the traveling public must be observed. Undue delay to traffic will not be tolerated. If pipe is stockpiled between the road ditch and the traveled surface, Type II barricades with flashers will be placed and maintained every 50 feet.
10. Care shall be taken in utility installation to avoid disturbing existing drainage facilities. Drainage in highway side and cross ditches must be maintained at all times. The entire highway right of way affected by work under a permit must be restored to as good a condition as existed prior to beginning work to the complete satisfaction of the Department of Public Works. In the event that there is a narrow right of way and it becomes necessary to install the utility in the ditch line or disturb the ditch in any way, the contractor shall establish drainage at the end of each day or work period.
11. It is a violation of La. R.S. 32:293, MOTOR VEHICLES-TRAFFIC REGULATIONS to leave dirt or mud on the roadway. The contractor shall clean up any mud or dirt left on roadway at the end of each day or work period.

## **RIGHT-OF-WAY PERMIT**

12. The contractor, his successors or assigns, shall not disturb more than 1000 feet of parish right of way at a time ahead of cleanup and final dress. There shall not be more than 1000 feet of stockpiled material on parish right of way ahead of the area disturbed.
13. Any above ground installation, such as manholes, shall be installed level or flush with ground and in such a manner as not to be a safety hazard.
14. During final cleanup, the contractor shall have re-established a good stand of grass in the area disturbed by his construction and repair any potholes or damage to the surface, shoulder, ditches, or back slope to the specifications and approval of the Caddo Parish Department of Public Works.
15. The applicant shall furnish a copy of this permit to the contractor or any subcontractors that are making this installation, and the contractor or subcontractors shall have a copy of this permit at the job site at all times.

**PARISH OF CADDO  
DEPARTMENT OF PUBLIC WORKS**

This instrument will serve as your receipt for your right of way permit fee of \$ 25.00 which is **nonrefundable**. This fee shall be paid by check to the Parish of Caddo.

Check # \_\_\_\_\_ Amount \$ 25.00

Please read all provisions prior to signing this permit. Failure to conform to the provisions of this permit shall result in the revoking of said permit. By signing this permit, the applicant acknowledges receiving a copy of all [rules and regulations](#).

I hereby certify that the information given on this Right-of-Way permit application is true and correct to the best of my knowledge. I have not misrepresented the facts or willfully given erroneous information.

By accepting this permit, permittee, its successors and assigns warrant that its installation will conform to the conditions and requirements herein set forth in this permit.

\_\_\_\_\_  
Applicant *Justin Ash*

\_\_\_\_\_  
Date November 15, 2024

*Applicant must notify Caddo Parish Inspector at 318-347-3228 prior to beginning work and after work has been completed.*

-----  
**For Internal Use Only**

Permit No. \_\_\_\_\_

Issue Date: \_\_\_\_\_

Expiration Date: \_\_\_\_\_

**APPROVED:**

\_\_\_\_\_  
Caddo Parish Right-of-Way Permit Specialist

\_\_\_\_\_  
Date

\_\_\_\_\_  
Caddo Parish Assistant Director or Project Manager

\_\_\_\_\_  
Date