

CADDO PARISH COMMISSION
GOVERNMENT PLAZA CHAMBERS
505 TRAVIS STREET, SHREVEPORT, LA 71101
PUBLIC NOTICE
REGULAR SESSION AGENDA
Streaming at <http://www.caddo.org/civicmedia> and
<https://www.facebook.com/parishofcaddo>
March 23, 2023
3:30 P.M.

1. ROLL CALL:

Commissioners:

Hopkins	District 1	Gage-Watts	District 7
Johnson	District 2	Cothran	District 8
Jackson	District 3	Atkins	District 9
Young	District 4	Chavez	District 10
Burrell	District 5	Lazarus	District 11
Jones	District 6	Epperson	District 12

2. INVOCATION:

3. PLEDGE OF ALLEGIANCE:

Veterans and active military members saluting during recitation of the Pledge of Allegiance would be appropriate, should you wish to do so. All others, please recite with your hands over your hearts, and we **ask that everyone please remember our POW-MIA's** as we say the Pledge of Allegiance.

4. AGENDA ADDITIONS:

5. CITIZENS COMMENTS:

Citizens who wish to address the Commission on any issue other than zoning, please fill out a comment card located in the chamber foyer and return to the President or the Clerk of the Commission. Individual comments are limited to 3 minutes

NOTE: Citizens who wish to address the Commission on matters relative to public hearings

(items listed on the agenda only) will be limited to a cumulative total of 15 minutes each, for or against an issue. Those who wish to speak or make a presentation are asked to select their speakers and address the points they wish considered with this limitation in mind.

6. VISITORS:

7. ADOPT REGULAR SESSION MINUTES:

7.I. Regular Session Minutes From March 9, 2023

Documents:

[3.9.2023 REGULAR SESSION MINUTES.PDF](#)

8. SPECIAL RESOLUTIONS:

8.I. Special Resolution Proclaiming Navy Week
(Epperson, Cothran)

Documents:

[SR FOR NAVY WEEK 2023.PDF](#)

8.II. Women's Month Presentation
(Gage-Watts)

9. COMMUNIQUEES AND COMMITTEE REPORTS:

Administration response to information requests from Commissioners

10. PRESIDENT'S REPORT:

11. PUBLIC HEARING ON ZONING ORDINANCES & CASES:

- 11.I. Public Hearing For Ordinance No. 6314 Of 2023 Related To 22-26-P
AN ORDINANCE TO AMEND VOLUME II OF THE CODE OF ORDINANCES OF THE
PARISH OF CADDO, AS AMENDED, THE CADDO PARISH UNIFIED
DEVELOPMENT CODE, BY AMENDING THE ZONING OF PROPERTY LOCATED
NORTH SIDE OF HIGHWAY SEVENTY ONE NORTH, APPROXIMATELY THREE
HUNDRED FEET NORTH WEST OF REGMAR DRIVE, CADDO PARISH,
LOUISIANA, FROM R-1-7 SINGLEFAMILY RESIDENTIAL ZONING DISTRICT TO R-1-
7 SINGLE-FAMILY RESIDENTIAL ZONING DISTRICT (SPUD), AND TO OTHERWISE
PROVIDE WITH RESPECT THERETO
(Parish PZC, District 2)

Documents:

12. PUBLIC HEARING ON ORDINANCES:

12.I. Public Hearing For Ordinance No. 6315 Of 2023

AN ORDINANCE AMENDING AND RE-ENACTING ORDINANCE NO. 5111 of 2011 AND ORDINANCE NO. 5935 of 2019, and 6310 of 2023 REAPPORTIONING CADDO PARISH INTO TWELVE COMMISSION DISTRICTS, ENUMERATING THE CONSTITUENT PRECINCTS RESPECTIVELY COMPRISING THE COMMISSION DISTRICTS, AND OTHERWISE PROVIDING WITH RESPECT THERETO.

Documents:

[ORD 6315 2023 CADDO PC PLAN AA-1A ORDINANCE-CRF-FINAL.PDF](#)
[ORD 6315 2023 CADDO PC PLAN AA-1A PLAN COMP-CRF.PDF](#)
[ORD 6315 2023 CADDO PC PLAN AA-1A POP SUMM-CRF.PDF](#)
[ORD 6315 2023 CADDO PC PLAN AA-1A PRECINCT CHANGES-CRF-FINAL.PDF](#)
[ORD 6315 MAP.PDF](#)

12.II. Public Hearing For Ordinance No. 6316 Of 2023

AN ORDINANCE AMENDING THE BUDGET OF ESTIMATED REVENUES AND EXPENDITURES FOR THE OIL AND GAS FUND FOR THE YEAR 2023 TO PROVIDE AN APPROPRIATION FOR RELOCATION ASSISTANCE AND TO OTHERWISE PROVIDE WITH RESPECT THERETO

(Johnson, Gage-Watts)

Documents:

[ORD 6316 RELOCATION ASSISTANCE HOPE CONNECTIONS.PDF](#)
[FACT SHEET - RELOCATION ASSISTANCE.PDF](#)

13. ZONING ORDINANCES (For Final Passage):

13.I. Ordinance No. 6314 Of 2023 Related To 22-26-P

AN ORDINANCE TO AMEND VOLUME II OF THE CODE OF ORDINANCES OF THE PARISH OF CADDO, AS AMENDED, THE CADDO PARISH UNIFIED DEVELOPMENT CODE, BY AMENDING THE ZONING OF PROPERTY LOCATED NORTH SIDE OF HIGHWAY SEVENTY ONE NORTH, APPROXIMATELY THREE HUNDRED FEET NORTH WEST OF REGMAR DRIVE, CADDO PARISH, LOUISIANA, FROM R-1-7 SINGLEFAMILY RESIDENTIAL ZONING DISTRICT TO R-1-7 SINGLE-FAMILY RESIDENTIAL ZONING DISTRICT (SPUD), AND TO OTHERWISE PROVIDE WITH RESPECT THERETO

(Parish PZC, District 2)

Documents:

[ORD 6314 22-26-P CADDO PARISH PACKET.PDF](#)

14. ORDINANCES (For Final Passage):

14.I. Ordinance No. 6315 Of 2023

AN ORDINANCE AMENDING AND RE-ENACTING ORDINANCE NO. 5111 of 2011 AND ORDINANCE NO. 5935 of 2019, and 6310 of 2023 REAPPORTIONING CADDO PARISH INTO TWELVE COMMISSION DISTRICTS, ENUMERATING THE CONSTITUENT PRECINCTS RESPECTIVELY COMPRISING THE COMMISSION DISTRICTS, AND OTHERWISE PROVIDING WITH RESPECT THERETO.

Documents:

[ORD 6315 2023 CADDO PC PLAN AA-1A ORDINANCE-CRF-FINAL.PDF](#)
[ORD 6315 2023 CADDO PC PLAN AA-1A PLAN COMP-CRF.PDF](#)
[ORD 6315 2023 CADDO PC PLAN AA-1A POP SUMM-CRF.PDF](#)
[ORD 6315 2023 CADDO PC PLAN AA-1A PRECINCT CHANGES-CRF-FINAL.PDF](#)
[ORD 6315 MAP.PDF](#)

14.II. Ordinance No. 6316 Of 2023

AN ORDINANCE AMENDING THE BUDGET OF ESTIMATED REVENUES AND EXPENDITURES FOR THE OIL AND GAS FUND FOR THE YEAR 2023 TO PROVIDE AN APPROPRIATION FOR RELOCATION ASSISTANCE AND TO OTHERWISE PROVIDE WITH RESPECT THERETO

(Johnson, Gage-Watts)

Documents:

[ORD 6316 RELOCATION ASSISTANCE HOPE CONNECTIONS.PDF](#)
[FACT SHEET - RELOCATION ASSISTANCE.PDF](#)

15. ZONING ORDINANCES (For Introduction By Title):

16. ORDINANCES (For Introduction By Title):

17. WORK SESSION MINUTES:

17.I. Work Session Minutes From March 20, 2023

Documents:

[3.20.2023 WORK SESSION MINUTES.PDF](#)

18. RESOLUTIONS:

18.I. Resolution No 12 Of 2023

A RESOLUTION AUTHORIZING THE EXECUTION OF A COOPERATIVE ENDEAVOR AGREEMENT WITH THE LOUISIANA OFFICE OF STATE LANDS RELATIVE TO IMPROVEMENTS AT EARL G. WILLIAMSON PARK, AND OTHERWISE PROVIDING WITH RESPECT THERETO.

(Administration)

Documents:

[RES 12 AUTHORIZING CEA WITH OFFICE OF STATE LANDS FOR EGW PARK.PDF](#)

18.II. Resolution No 13 Of 2023

A RESOLUTION AUTHORIZING THE PARISH TO APPLY FOR AND FULFILL THE REQUIREMENTS OF A LAND AND WATER CONSERVATION FUND GRANT TO PROVIDE IMPROVEMENTS TO EARL G. WILLIAMSON PARK, AND OTHERWISE PROVIDING WITH RESPECT THERETO.

(Administration)

Documents:

[RES 13 AUTHORIZING LCWF GRANT APPLICATION FOR EGW PARK.PDF](#)
[7 SITE PHOTOS.PDF](#)
[COPY OF 15 COST ESTIMATE EARL G WILLIAMSON PARK UPGRADES.PDF](#)
[LWCF GRANT APPLICATION FOR EGW PARK.PDF](#)

18.III. Resolution No 14 Of 2023

A RESOLUTION NAMING THE COMMUNITY MEETING HALL AT DAVID RAINES COMMUNITY CENTER AS THE EARNESTINE THOMPSON HALL, AND OTHERWISE PROVIDING WITH RESPECT THERETO.

(Johnson, Gage-Watts, Burrell)

Documents:

[RES 14 NAMING EARNESTINE THOMPSON HALL.PDF](#)

19. OLD BUSINESS:

20. NEW BUSINESS:

20.I. Remove Ed Angel From The Caddo Fire District #1 Board

Removal is retroactive to March 3, 2022.

(Johnson)

20.II. Appoint Roderick T. Casey To The Caddo Fire District #1 Board

To fill the unexpired term of Ed Angel, Appointment is retroactive to and affirms appointment made March 3, 2022.

(Johnson)

Documents:

[RODERICK T1.PDF](#)
[RTC.PDF](#)

20.III. Authorize Administration To Transfer \$50,000 In ARPA Funds From Vaccine Incentive To Summer Employment Program
(Commissioner Jackson)

20.IV. Authorize Administration To Award Grant Funds Up To \$1,000,000 For Each Project From The E. Edward Jones Housing Trust Fund
(Jackson)

21. COMMUNIQUE AND REPORTS:

22. ADJOURN:

To all persons desiring to attend and observe a meeting of the Caddo Parish Commission, or who wish to present information to the body: If you have physical limitations that require special accommodations in order for you to attend and participate in a meeting of the Caddo Parish Commission, please contact the office of the Caddo Parish Commission Clerk at (318) 226-6596, at least 24 hours in advance of the meeting so that an effort can be made to provide those accommodations.

MINUTES OF THE REGULAR SESSION OF
THE CADDO PARISH COMMISSION
HELD ON THE 9th DAY OF MARCH, 2023

The Caddo Parish Commission met in a Regular Session, on the above date, at 3:31 p.m., in the Government Chambers, with Mr. Burrell, presiding, and the following members in attendance constituting a quorum: Commissioners Atkins, Burrell, Chavez, Epperson, Hopkins, Jackson, Johnson, Lazarus, and Young (9). ABSENT: Commissioners Cothran, Gage-Watts, and Jones (3).

The invocation was given by Mr. Hopkins, and Mr. Epperson led the Commission in the Pledge of Allegiance.

CITIZENS COMMENTS

Public comment by Brenda O'Brock regarding voting concerns. Public Comment by Bonnie Farr regarding voting concerns.

ADOPT REGULAR SESSION MINUTES

It was **moved by Mr. Johnson**, seconded by Mr. Young, *to englobe and adopt the following items:*

- *Regular Session Minutes from February 23rd, 2023*
- *Resolution of Recognition and Welcome to Mr. Kenneth B. Morris, Jr.*
- *Resolution of Recognition and Appreciation to Francine Monro Brown*
- *Special Resolution of Recognition Commemorating The 30th Anniversary of The New Creation Family Church*
- *Special Resolution Recognizing March as Women's History Month and Those Achievements Made by Women Over Time*
- *Special Resolution Recognizing and Proclaiming International Women's Day*

Motion carried, as shown by the following roll call votes: AYES: Commissioners Atkins, Burrell, Chavez, Epperson, Hopkins, Jackson, Johnson, Lazarus, and Young (9). NAYS: None (0). ABSENT: Commissioners Cothran, Gage-Watts, and Jones (3). ABSTAIN: None (0).

It was **moved by Mr. Chavez**, seconded by Mr. Epperson, *for a five minute recess.*
Motion carried unanimously.

It was **moved by Mr. Atkins**, seconded by Mr. Johnson, *to return to the Regular Session.* Motion carried unanimously.

COMMUNIQUEES AND COMMITTEE REPORTS

- Mr. Johnson discussed the difference between the redistricting maps of local entities, and the Commission's redistricting process.
- Mr. Epperson discussed Senate Bill 25 and House Bill 7 regarding reading materials in public libraries and clarified with the Administration that the Parish funds the Library.
- The Clerk addressed Mr. Atkins enquiry about the State Department of Natural Resources availability.
- Attorney Frazier addressed Mr. Chavez's and Mr. Jackson's enquiry about contesting an election and the process for a citizen to do so. Mr. Jackson requested Legal and Administration to research contesting an election. Mr. Jackson reported about the Juvenile Justice Committee meeting held at 12 noon that day and requested that the Clerk provide the staff report and the timeline from the meeting to everyone. Mr. Jackson requested that a Juvenile Justice Committee be scheduled for either March 20th or the 23rd.
- Mr. Burrell discussed misinformation regarding redistricting.
- Mr. Epperson announced a Veterans Affairs Committee meeting is scheduled on March 21, 2023 at 10 AM. with Admiral English, U.S. Navy as guest. Mr. Epperson read into the record:

I'll start out with this scripture: Genesis 2: 22-23, "Then the Lord God made a

woman from the rib he had taken out of the man, and he brought her to the man. The man said, "This is now bone of my bones and flesh of my flesh; she shall be called 'woman', for she was taken out of man." Hopefully, I haven't offended anyone. If so, please remember my Words of Wisdom from last month's newsletter; " The best vitamin for a Christian is, B-1. In 1980, President Jimmy Carter declared March 2-8 as National Women's History Week. After realizing there's entirely too much women's history to squeeze into seven days, Congress passed Public Law 100-9 in 1987, proclaiming March as Women's History Month. As for my opinion the entire month of March is not enough time to celebrate the contributions of women to history, culture and society. Everyday, we should recognize the contributions of Women. They are our grandmothers, mothers, sisters, wives, nieces and aunts. Their contributions to society are immeasurable, they are interwoven into every level, of everything good about our nation and the world. Women should be granted equal rights to promotions in the workforce, equal pay for equal work. Violence, sexual abuse, and domestic violence against them should be prosecuted to the fullest extent of the law. Finally, yes, they should be honored, respected, recognized and rewarded for all they have contributed! I am so grateful to my wife as my help mate, and I tell my sons', treat your wives, and all women with respect; the same way as you would want your mother and sisters to be treated. Thank God for blessing us with Women!

The Clerk advised that Mrs. Gage-Watts has a proclamation about International Women's Day and plans for the date.

PUBLIC HEARING ON ORDINANCES

The President of the Commission opened the public hearing for the following ordinances:

- *Ordinance No. No. 6312 Of 2023, an ordinance amending the 2022 Budget to amend the Budget of Estimated Revenues and Expenditures for the Head Start Fund and to otherwise provide with respect thereto*
- *Ordinance No. 6313 of 2023, an ordinance of the Caddo Parish, Louisiana, recognizing the final form and execution of the Bond Purchase Agreement in connection with the issuance and sale of its General Obligation Bonds, Series 2023, and providing for other matters in connection thereto.*

There being no one to speak in favor or against these ordinances, the President closed the public hearing on ordinances.

ORDINANCES (for final passage)

It was **moved by Mr. Johnson**, seconded by Mr. Hopkins, *to englobo and adopt the following ordinances:*

- *Ordinance No. No. 6312 Of 2023, an ordinance amending the 2022 Budget to amend the Budget of Estimated Revenues and Expenditures for the Head Start Fund and to otherwise provide with respect thereto*
- *Ordinance No. 6313 of 2023, an ordinance of the Caddo Parish, Louisiana, recognizing the final form and execution of the Bond Purchase Agreement in connection with the issuance and sale of its General Obligation Bonds, Series 2023, and providing for other matters in connection thereto.*

Mr. Epperson suggested citizens to review Caddo Parish archives and see the good things occurring in the Parish and what the Commission does.

Motion carried, as shown by the following roll call votes: AYES: Commissioners Atkins, Burrell, Chavez, Epperson, Hopkins, Johnson, Lazarus, and Young (8). NAYS: None (0). ABSENT: Commissioners Cothran, Gage-Watts, Jackson, and Jones (4). ABSTAIN: None (0).

ZONING ORDINANCES (for introduction by title)

- *Ordinance No. 6314 of 2023, an ordinance to amend Volume ii of the Code of Ordinances of the Parish of Caddo, as amended, the Caddo Parish Unified Development Code, by amending the zoning of property located north side of Highway Seventy One North, approximately three hundred feet north west of Regmar Drive, Caddo Parish, Louisiana, from R-1-7 Single-family Residential Zoning District to R-1-7 Single-Family Residential Zoning District (Spud), and to otherwise provide with respect thereto*

ORDINANCES (for introduction by title)

- *Ordinance No. 6315 of 2023, an ordinance amending and re-enacting Ordinance No. 5111 of 2011 and Ordinance No. 5935 of 2019, and 6310 of 2023 reapportioning Caddo Parish into Twelve Commission Districts, enumerating the constituent precincts respectively comprising the Commission Districts, and otherwise providing with respect thereto.*
- *Ordinance No. 6315 of 2023, an ordinance amending the Budget of Estimated Revenues and Expenditures for the Oil and Gas Fund for the Year 2023 to provide an appropriation for Relocation Assistance and to otherwise provide with respect thereto*

WORK SESSION MINUTES

It was **moved by Mr. Johnson**, seconded by Mr. Lazarus, to englobo and adopt the following resolutions:

- *Work Session Minutes March 6, 2023*
- *Resolution No. 8 of 2023, a resolution urging the United States Congress to improve the United States Postal Service's reliability and timeliness of its deliveries, and otherwise providing with respect thereto*
- *Resolution No. 9 of 2023, urge and request the State of Louisiana to pursue any legislative solutions or improved enforcement of existing prohibitions to minimize the occurrences of and negative impact to the public associated with drag racing on public roads and to otherwise provide with respect thereto*
- *Resolution No. 10 of 2023, urging and requesting the Louisiana Legislature to adopt Senate Bill 322 of 2022, concerning the Official Journal and advertising for local governments to otherwise provide with respect thereto*

Motion carried, as shown by the following roll call votes: AYES: Commissioners Atkins, Burrell, Chavez, Epperson, Hopkins, Johnson, Lazarus, and Young (8). NAYS: None (0). ABSENT: Commissioners Cothran, Gage-Watts, Jackson, and Jones (4). ABSTAIN: None (0).

NEW BUSINESS

- Mr. Epperson announced that the discussion Of Oil and Gas Drilling Issues will occur in the Natural Resources Committee.
- Mr. Epperson moved the Veterans Affairs Committee Report Relative To Colonel Paris Davis, U.S. Army Retired, to the Veterans Affairs Committee on March 21 at 10 AM.

COMMUNIQUEs AND REPORTS

- Mr. Young and Mr. Kelvin Samuel, Assistant Director of Animal Services, discussed the recently apprehended German Shepherd.
- Mr. Atkins confirmed with Mr. Epperson that the location of the Veterans Affairs Committee meeting will be held at Government Plaza.
- Mr. Hopkins requested that Animal Services address citizen concerns with a non-commercial kennel operating in Belcher.
- Mr. Epperson discussed the Police Jury Association of Louisiana's (PJAL) convention in Shreveport and the presentation of the resolution regarding crime lab to the Police Jury Association.
- Mr. Burrell discussed the PJAL convention in Shreveport

There was no further discussion to come before the Commission, so the meeting was adjourned at 4:22 p.m.

/s/ Linda J

Linda J. Montgomery
Administrative Specialist I

Roy Burrell
President

Proclamation

WHEREAS, the United States Navy protects and defends America on the world’s oceans, is ready to defend America at all times, and is deployed around the world, around the clock; and

WHEREAS, Caddo Parish Navy Week will host special events and programs to increase our community’s knowledge and understanding of their Navy and its global mission, including publicly open events, recognitions, strategic meetings with leaders of business & government and even the participation of the US Navy’s Blue Angels in the Barksdale Defenders of Liberty Air Show; and

WHEREAS, the citizens of Caddo Parish take great pride in supporting our United States Military and its Veterans and is honored to have the presence of the United States Navy in our community represented by Rear Admiral Dion D. English; and

WHEREAS, Rear Admiral English has ties to our local community as a Louisiana native and a graduate of both LSU and the Navy Reserve Officers Training Program at Southern University, and we are grateful to have him representing our nation’s maritime service branch which protects America at sea, alongside our allies, to defend our freedom at home and across the globe; and


NOW, THEREFORE, BE IT RESOLVED, THAT, by the Caddo Parish Commission, meeting in legal and regular session does hereby proclaim March 20th to March 26th, 2023 as:


'NAVY WEEK “


in Caddo Parish, Louisiana, and urges all citizens to join with the Parish in recognition of this important week and invites all citizens to take this opportunity to learn more about your US Navy.


ATTEST:

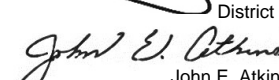

Jeff Everson
Commission Clerk



Roy Burrell
President



Stormy Gage-Watts
Parliamentarian

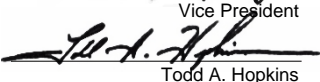

Lyndon B. Johnson
District 2



Steffon D. Jones
District 6



John E. Atkins
District 9



Ed Lazarus
District 11

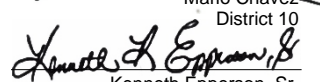

John Paul Young
Vice President


Todd A. Hopkins
District 1


Steven Jackson
District 3


Ron Cothran
District 8


Mario Chavez
District 10


Kenneth Epperson, Sr.
District 12

BY THE CADDO PARISH COMMISSION:

AN ORDINANCE TO AMEND VOLUME II OF THE CODE OF ORDINANCES OF THE PARISH OF CADDO, AS AMENDED, THE CADDO PARISH UNIFIED DEVELOPMENT CODE, BY AMENDING THE ZONING OF PROPERTY LOCATED NORTH SIDE OF HIGHWAY SEVENTY ONE NORTH, APPROXIMATELY THREE HUNDRED FEET NORTH WEST OF REGMAR DRIVE, CADDO PARISH, LOUISIANA, FROM C-1 NEIGHBORHOOD COMMERCIAL ZONING DISTRICT AND R-1-7 SINGLE-FAMILY RESIDENTIAL ZONING DISTRICT TO R-1-7 SINGLE-FAMILY RESIDENTIAL ZONING DISTRICT (SPUD), AND TO OTHERWISE PROVIDE WITH RESPECT THERETO

BE IT ORDAINED by the Caddo Parish Commission in due, legal and regular session convened, that Volume II of the Code of Ordinances of the Parish of Caddo, as amended, the Caddo Parish Unified Development Code, is hereby amended and re-enacted to read as follows, to wit:

The official Zoning Map of the Shreveport Metropolitan Planning Area of Caddo Parish, Louisiana, be amended by rezoning property located North side of Hwy 71 N, approximately three hundred feet North West of Regmar Drive, Caddo Parish, LA, more particularly described below, be and the same is hereby amended **from C-1 Neighborhood Commercial Zoning District and R-1-7 Single-Family Residential Zoning District To R-1-7 Single-Family Residential Zoning District (SPUD):**

4630 Highway 71. Application by POLARIS SERVICES, L.L.C. for approval to rezone property located on the North side of Hwy 71 N, approx. 300 ft NW of Regmar Dr., from R-1-7 Single-Family Residential Zoning District and C-1 Neighborhood Commercial Zoning District to R-1-7 (SPUD) Single-Family Residential Small Planned Unit Development District, being more particularly described as A TRACT OR PARCEL OF LAND LOCATED IN THE NORTHWEST QUARTER OF THE NORTHEAST QUARTER (NW/4 OF NE/4) OF SECTION 4, TOWNSHIP 18 NORTH, RANGE 14 WEST, NORTHWESTERN LAND DISTRICT, LOUISIANA MERIDIAN, CADDO PARISH, LOUISIANA, BEING MORE PARTICULARLY DESCRIBED AS FOLLOWS: Lot 1, Hutchinson Subdivision per plat recorded in Book 9000, Page 226, Records of Caddo Parish, Louisiana, being more particularly described as follows: Begin at found 1/2 inch iron rod in a concrete monument marking the Southwest corner of Lot 11, Risinger Subdivision Replat, per plat recorded in Book 650, Page 569, Records of Caddo Parish, Louisiana, located on the Northeasterly right of way line of U.S. Hwy. 71 for the Point of Beginning and the Southeast corner of the lot herein described; From the Point of Beginning measure North 32 degrees 45 minutes 15 seconds West, along the said right of way line, for a distance of 443.75 feet to a found 5/8 inch iron rod marking the Southwest corner of this lot; thence leave the said right of way line and measure North 01 degrees 01 minutes 13 seconds East for a distance of 163.90 feet to a found 1/2 inch iron rod marking the Northwest corner of this lot; thence measure North 87 degrees 43 minutes 55 seconds East for a distance of 239.24 feet to a found 1/2 inch iron rod marking the Northeast corner of this lot located on the West line of the said Risinger Subdivision Replat; thence measure South 00 degrees 11 minutes 52 seconds West, along the West line of the said Risinger Subdivision Replat, for a distance of 546.53 feet to the Point of Beginning. Said lot contains 1.964 acres, more or less. AND

REAR/NORTH TRACT

A TRACT OR PARCEL OF LAND LOCATED IN THE NORTHWEST QUARTER OF THE NORTHEAST QUARTER (NW/4 OF NE/4) OF SECTION 4, TOWNSHIP 18 NORTH, RANGE 14 WEST, NORTHWESTERN LAND DISTRICT, LOUISIANA MERIDIAN, CADDO PARISH, LOUISIANA, BEING MORE PARTICULARLY DESCRIBED AS FOLLOWS: Commence at a found 1/2 inch iron rod in a concrete monument marking the Southeast corner of Lot 1, Hutchinson Subdivision, per plat recorded in Book 9000, Page 226, Records of Caddo Parish, Louisiana, and the Southwest corner of Lot 11, Risinger Subdivision Replat, per plat recorded in Book 650, Page 569, Records of Caddo Parish, Louisiana, located on the Northeasterly right of way line of U.S. Hwy. 71, thence leave the said right of way and measure North 00 degrees 11 minutes 52 seconds East, along the lines of said subdivisions, for a distance of 546.53 feet to a found 1/2 inch iron rod marking the Point of Beginning and the Southeast corner of the tract herein described; From the Point of Beginning measure South 87 degrees 43 minutes 55 seconds West, along the North line of said Lot 1, for a distance of 239.24 feet to a found 1/2 inch iron rod marking the Southwest corner of this tract; thence leave the said North line and measure North 01 degrees 01 minutes 13 seconds East for a distance of 321.81 feet to a set 1/2 inch iron rod capped "WOOD" "LA 4716" marking the Northwest corner of this tract; thence measure South 69 degrees 01 minutes 32 seconds East for a distance of 251.18 feet to a found 1/2 inch iron rod referenced as being North 69 degrees 01 minutes 32 seconds - 1.35 feet from the corner location, unable to set in a 24 inch Oak Tree, being the Northeast corner of this tract also located on the West line of the said Risinger Subdivision Replat; thence measure South 00 degrees 21 minutes 19 seconds West, along the said West line, for a distance of 164.22 feet to a set 1/2 inch iron rod capped "WOOD" "LA 4716" marking an angle point on the East line of this tract; thence measure South 00 degrees 11 minutes 52 seconds West, along the said West line, for a distance of 58.17 feet to the Point of Beginning. Said tract contains 1.482 acres, more or less. The above descriptions contain a total of 3.446 acres, more or less, and are all in accordance with Property Boundary Surveys previously prepared by Don R. Wood, II and Polaris Services, L.L.C. Bearings and horizontal distances are grid based on the Louisiana State Plane Coordinate System, North Zone, NAD 1983, as determined from GPS observations, Section 4, R18N, R14W, Caddo Parish, Louisiana.

BE IT FURTHER ORDAINED that the rezoning of the property described herein is approved subject to compliance with the following stipulations:

REQUESTED USES & ORDINANCE RELIEF:

The applicant requests the following ordinance relief: Additional use of a Contractor's Office in the R-1-7 base zoning district.

PROPOSED SITE AMENITIES:

Proposed site amenities in exchange for the requested use include the following:

1. Detention pond with an enhanced shape near the front of the site and a swale to divert drainage water to the said detention pond. In 5 years, the drainage area will be reevaluated to make sure the drainage plan is continuing to work, and water is not standing.

2. Decorative berm or mounds surrounding the swale and detention pond to enhance landscaping along the eastern portion of the fence.
3. New stain on fence post on the southeast corner of the property that are older and needing attention to look like the newly installed fence, as well as an existing log building on the site.
4. Vehicle parking and equipment storage will be limited to the western side of the property, closest

BE IT FURTHER ORDAINED, that if any provision or item of this ordinance or the application thereof is held invalid, such invalidity shall not affect other provisions, items or applications which can be given effect without the invalid provisions, items or applications, and to this end, the provisions of this ordinance are hereby declared severable.

BE IT FURTHER ORDAINED that this ordinance shall become effective ten (10) days after publication in the official journal.

BE IT FURTHER ORDAINED, that all ordinances or parts thereof in conflict herewith are hereby repealed.

Approved as to legal form:

Parish Attorney

Date

22-26-P
Polaris Services, L.L.C.

**CADDO PARISH PLANNING AND ZONING BOARD
SUMMARY MINUTES OF THE PUBLIC HEARING JANUARY 25, 2023**

A regularly scheduled public hearing of the Shreveport Metropolitan Planning Commission of Caddo Parish was held on Wednesday, January 25, 2023 at 3:00 p.m. at Government Plaza Chamber, 505 Travis Street, Shreveport, Caddo Parish, LA. Members met in the MPC Conference room prior to the hearing for case manager presentations.

Members Present

Laura Neubert, Chairperson
Jake Brown
Constance L. Green
Phyllis Hart
Damon Humphrey, Sr.
Lauren Marchive, III

Staff Present

Alan Clarke, Executive Director
Adam Bailey, Community Planning & Design Manager
Henry Bernstein, Parish Attorney's Office
Shari Culbert, Executive Assistant
Alexis DeJohn, Planner
Stephen Jean, Deputy Director
Reginald Jordan, Zoning Administrator
Benjamin Koby, Planner

Members Absent

None

The hearing was opened with prayer by **MR. HUMPHREY, SR.** . The Pledge of Allegiance was led by **MS. HART.**

The meeting was called to order & the procedure for hearing the applications on today's agenda was explained. Speakers should speak clearly into the microphone & give their name & mailing address for further reference. Comments on any item not on the agenda will be limited to 3 minutes at the end of the public hearing. Any written comments that were submitted may be viewed in the public record files.

All decisions rendered by the Metropolitan Planning Commission are subject to appeal to the appropriate governing body, either the City Council or the Caddo Parish Commission. Appeals must be filed within 10 days from the date a decision is rendered by the Metropolitan Planning Commission.

A motion was made by MR. BROWN, seconded by MR. MARCHIVE, III, to approve the minutes of the December 28, 2022 public hearing as submitted.

The motion was adopted by the following 6-0 vote: Ayes: Messrs. BROWN, HUMPHREYS & MARCHIVE and Meses. GREEN, HART & NEUBERT Nays: NONE. Absent: NONE

PUBLIC HEARING

CASE NO. 22-26-P SMALL PLANNED UNIT DEVELOPMENT & SITE PLAN

Applicant: POLARIS SERVICES, L.L.C.
Owner: Moose's Tree Service, LLC
Location: 4630 Highway 71 (North side of Hwy 71 N, approx. 300 ft NW of Regmar Dr.)
Existing Zoning: R-1-7, C-1
Request: R-1-7 to R-1-7 (SPUD)
Proposed Use: Contractor's office

Representative &/or support:

Ricky Wood 3662 North Market St. Shreveport, La 711107

Mr. Wood with Polaris Services, L.L.C. spoke of the plans that the applicant has for the property.

James Beasley 4507 Lee Ave. Shreveport, La.

Mr. Beasley was neutral in his position of the case. He asked questions of Mr. Wood regarding hours and business practices.

draft

Opposition:

William Webb 4629 Old Mooringsport Road Shreveport, La. 71107

Mr. Webb is a neighbor to the property. He opposes the project, he is not confident that the property owner will follow through with the proposed amenities.

Rebuttal:

Mr. Wood spoke to the concerns of Mr. Beasley and Mr. Webb.

A motion was made by MR. MARCHIVE, III seconded by MR. HUMPHREY, SR. to approve the application with stipulations.

The motion was adopted by the following 6-0 vote: Ayes: Messrs. BROWN, HUMPHREYS & MARCHIVE and Meses. GREEN, HART & NEUBERT Nays: NONE. Absent: NONE

END OF PUBLIC HEARING

OLD BUSINESS

Mr. Clarke suggested that committees be assigned at the next hearing.

NEW BUSINESS

The board has requested that the MPC provide cell tower ords

OTHER MATTERS TO BE REVIEWED BY THE COMMISSION

CHAIR/BOARD MEMBER'S COMMENTS

ADJOURN 5:20 p.m.

Laura Neubert, Chair

Phyllis Hart, Secretary



CADDO PARISH PLANNING AND ZONING COMMISSION

Office of the MPC | 505 Travis Street, Suite 440 | Shreveport, LA 71101 | 318-673-6480 | shreveportcaddompc.com

STAFF REPORT

JANUARY 25, 2022

AGENDA ITEM NUMBER: 6

MPC Staff Member: Emily Trant

Parish Commission District: 2/Lyndon B. Johnson

CASE NUMBER 22-26-P: SMALL PLANNED UNIT DEVELOPMENT (SPUD) & FINAL SITE PLAN

APPLICANT: POLARIS SERVICES, L.L.C.
OWNER: Moose's Tree Service, LLC
LOCATION: 4630 Hwy 71 N (North side of Hwy 71 N, approx. 300 ft NW of Regmar Dr.)
EXISTING ZONING: R-1-7
REQUEST: R-1-7 & C-1 to R-1-7 SPUD
PROPOSED USE: Contractor's Office

DESCRIPTION: The applicant is requesting approval of a Small Planned Unit Development (SPUD) in order to utilize approximately 1.48 acres of land for a contractor's office. The property in question is currently zoned R-1-7, Single-Family Residential and C-1, Neighborhood Commercial. The site is bound by the R-1-7 district to the north and east and C-2, Corridor Commercial to the west. The applicant is operating a contractor's office for a tree removal service at this site. The C-2 property to the west is currently operating as a metal fabrication facility. The remaining properties on the north side of US Hwy 71 N are residential in use and character. Field observations reveal that this vicinity is rural in character with limited development. There is a relatively dense tree canopy between the subject property and the residential lots along Regmar Drive. The site contains a residential structure, several accessory uses, and utility vehicles.

Prior case at this site include:

- Approval to rezone from R-1-7 to C-1 (P-7-19).

Nearby relevant cases include:

- Site plan approval for a commercial office space with above ground level apartments (19-323-P).
- Approval to rezone from R-1 to B-2(P-23-77).
- Approval to rezone from B-2 to B-2-E for a sheet metal fabrication facility (P-8-12).

Nearby neighborhoods include: East Ridge, Huckleberry Ridge, Suburban Acres, Wallace Lake, Wallace Lake Heights

REMARKS: The applicant is currently operating a contractor's office related to a tree removal service at the subject site. A violation letter was issued because a valid Certificate of Occupancy (CO) was not on file and the fence for the property fronting US Hwy 71 N was not constructed according to the approved site plan (19-323-P). According to Article 10.9, a solid fence must be constructed in the rear yard when a non-residential district abuts a residential district. As such, the property fronting US Hwy 71 N was required to construct a fence in the rear yard, even though the abutting property (the subject property) is the same owner. The applicant did not construct the fence between the two properties; instead, the fence was built in the rear of the subject property. Rather than removing the



CADDO PARISH PLANNING AND ZONING COMMISSION

Office of the MPC | 505 Travis Street, Suite 440 | Shreveport, LA 71101 | 318-673-6480 | shreveportcaddompc.com

STAFF REPORT

fence, the applicant sought to remedy the violation by rezoning the subject site to the C-1 district and modifying the previously approved site plan to preserve the work that had already gone into constructing the fence. Additionally, the applicant needed a shed to store personal items. After further review, it became evident that the applicants desired storage would be for machinery related to the tree removal business. Thus, the land use designation would be a contractor's office, which is not permitted in the C-1 zoning district. To obtain a CO for a contractor's office, the applicant would need at least the C-3, General Commercial zoning district and approval of a Special Use Permit from this Commission. This request was presented to the PZC on October 26th where it was determined that a SPUD would be the most appropriate pathway to ensure compatibility with the existing uses in the vicinity. The applicant hosted a NPP meeting with neighbors that spoke in opposition to the original rezoning application to determine meaningful amenities.

MASTER PLAN CONSIDERATIONS:

The request to rezone from residential to any type of commercial district would be inconsistent with the Future Land Use Map of the Master Plan recommendation of residential low. However, an alternative approach to zoning, is known as performance zoning, which assumes virtually any use can be made compatible if impacts are properly managed. Planned Unit Developments and Small Planned Unit Developments are an example of how performance zoning has been incorporated into the UDC. Specifically for the subject property, which is surrounded by residential zoning, utilizing the PUD tool to mitigate potential impacts is the key to promoting the viability of this site, while still creating a compatible surrounding for neighbors. The Future Land Use Map of the Master Plan shows the property located within an area intended for residential low development, however by utilizing the tools provided through SPUD approach, a low impact development can be pursued without disrupting the future vision of this area and preserving the residential character of the vicinity by maintain the base residential zoning district.

REQUESTED USES & ORDINANCE

RELIEF: The applicant requests the following ordinance relief:

1. Additional use of a Contractor's Office in the R-1-7 base zoning district.

PROPOSED SITE AMENITIES:

Proposed site amenities in exchange for the requested use include the following:

1. Detention pond with an enhanced shape near the front of the site and a swale to divert drainage water to the said detention pond. In 5 years, the drainage area will be reevaluated to make sure the drainage plan is continuing to work, and water is not standing.
2. Decorative berm or mounds surrounding the swale and detention pond to enhance landscaping along the eastern portion of the fence.
3. New stain on fence post on the southeast corner of the property that are older and needing attention to look like the newly installed fence, as well as an existing log building on the site.
4. Vehicle parking and equipment storage will be limited to the western side of the property, closest



CADDO PARISH PLANNING AND ZONING COMMISSION

Office of the MPC | 505 Travis Street, Suite 440 | Shreveport, LA 71101 | 318-673-6480 | shreveportcaddompc.com

STAFF REPORT

to the C-2 zoned property, so that it is out of site from the residents along Regmar Drive.

SITE PLAN

CONSIDERATION:

All machinery and some vehicles are proposed to be stored in a proposed building that is 2,800 sf and in 6 designated parking spaces on the side of the proposed building nearest to the C-2 zoned property. The existing development includes offices and storage buildings for personal items that were approved from a previous site plan. All existing buildings will remain on site, as indicated by the site plan. There is an existing gravel drive access off US Hwy 71 N that connects to all internal circulation in the site. According to LADOTD, commercial driveways within the state right of way are required to be paved; therefore, the surface material at the driveway will be improved with asphalt. A revised site plan will need to be submitted that includes the following general site plan requirements:

- The lots must be combined into a single lot of record.
- The parking space dimensions must be 18' x 9'.
- Swept path of the largest truck transiting through the site.
- Label square footage of all buildings.
- Entrances to the buildings.
- Show the throat distance of all driveways.
- Indicate the hard surface material for proposed parking area – concrete or asphalt required.
- Indicate width of the gate.

Any approval of this SPUD request should be subject to the applicant submitting a revised site plan addressing these issues to the MPC Executive Director for approval prior to obtaining any permits or Certificate of Occupancy. Additionally, a landscape plan, lighting plan, elevations, and irrigation plan will be required prior to the issuance of permits.

STAFF

ASSESSMENT:

Based on the information contained in the application, and analysis of the facts of record, MPC Staff concludes that the request to rezone the parcel from R-1-7, Single-Family Residential and C-1, Neighborhood Commercial to R-1-7 (SPUD), Single-Family Residential Small Planned Unit Development is warranted with the condition that a final site plan must be submitted for review and approval by the MPC Executive Director with the revisions included in this report, prior to the issuance of any permits.

Alternatively, the Commission may:

- a. Recommend approval with additional stipulations.
- b. Recommend denial of the request.

PUBLIC ASSESSMENT:

October 26, 2022: Two people spoke in support. Five people spoke in opposition.

December 28, 2022: There was no support and no opposition.

January 25, 2023: One person spoke in support, one person spoke from a neutral position,



CADDO PARISH PLANNING AND ZONING COMMISSION

Office of the MPC | 505 Travis Street, Suite 440 | Shreveport, LA 71101 | 318-673-6480 | shreveportcaddompc.com

STAFF REPORT

one person spoke in opposition.

PZC

RECOMMENDATION: October 26, 2022: The board voted unanimously to defer and continue the case until the December hearing.
December 28, 2022: The board voted unanimously to defer and continue the case until the January 25th hearing.
January 25, 2023: The board voted unanimously to approve the application with stipulations.

22-26-P

R-A

1500' NOTIFICATION
AREA

OUTSIDE CITY LIMITS

R-1-7

Lake

C-2

R-1-7 & C-1
to
R-1-7 SPUD

R-3

Market

C-2

IN SIDE CITY LIMITS

R-1-5

I-1

I-2

Maxfern

Pine Hill

Titwell

Diggs

Light Hill

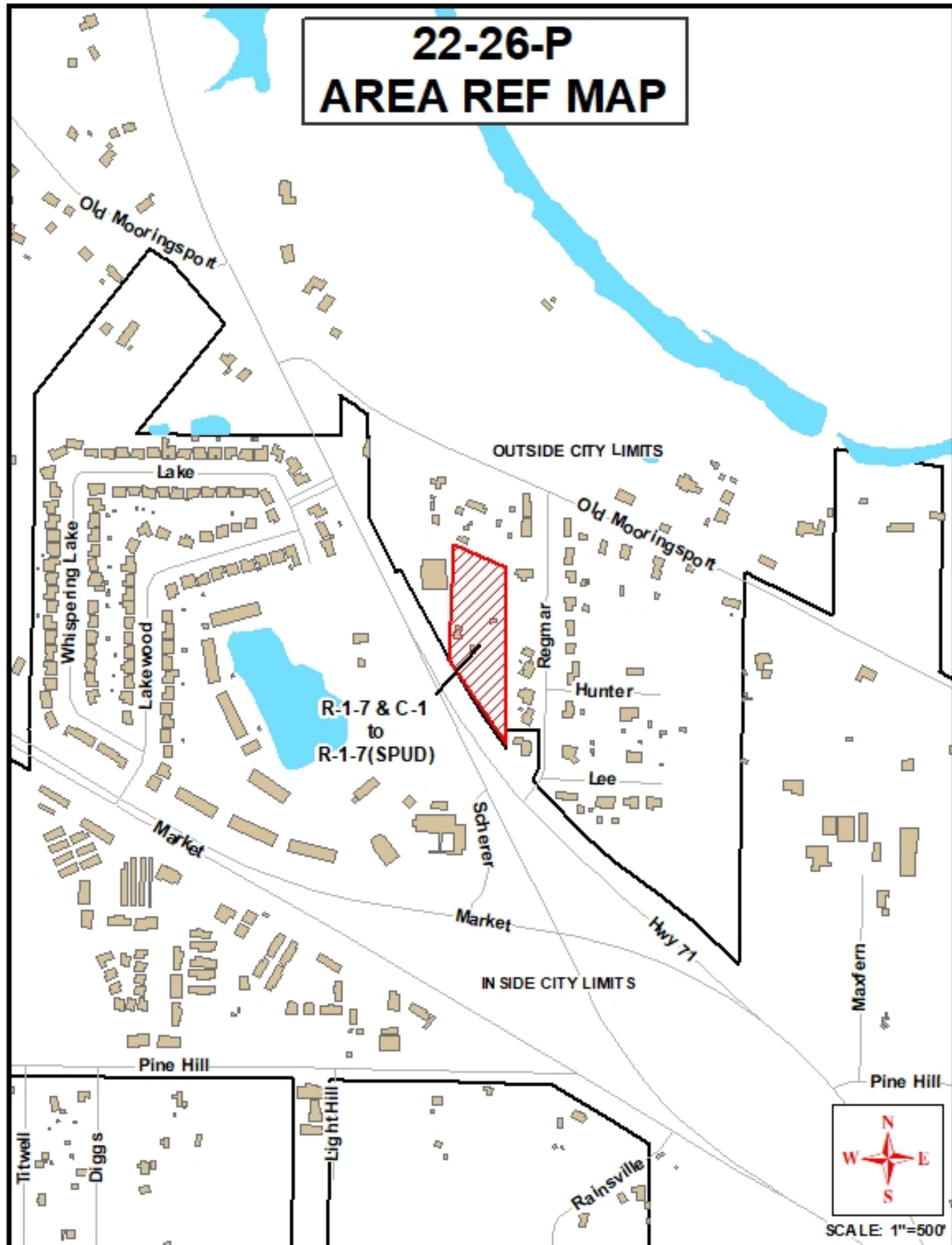
Rainsville

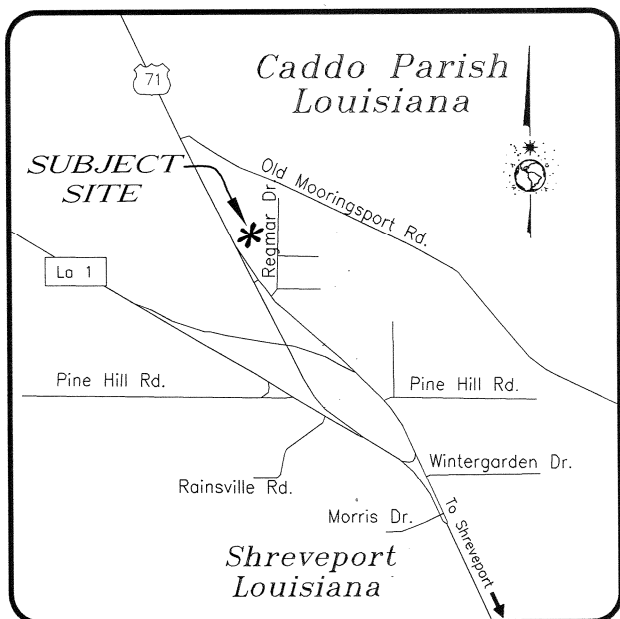
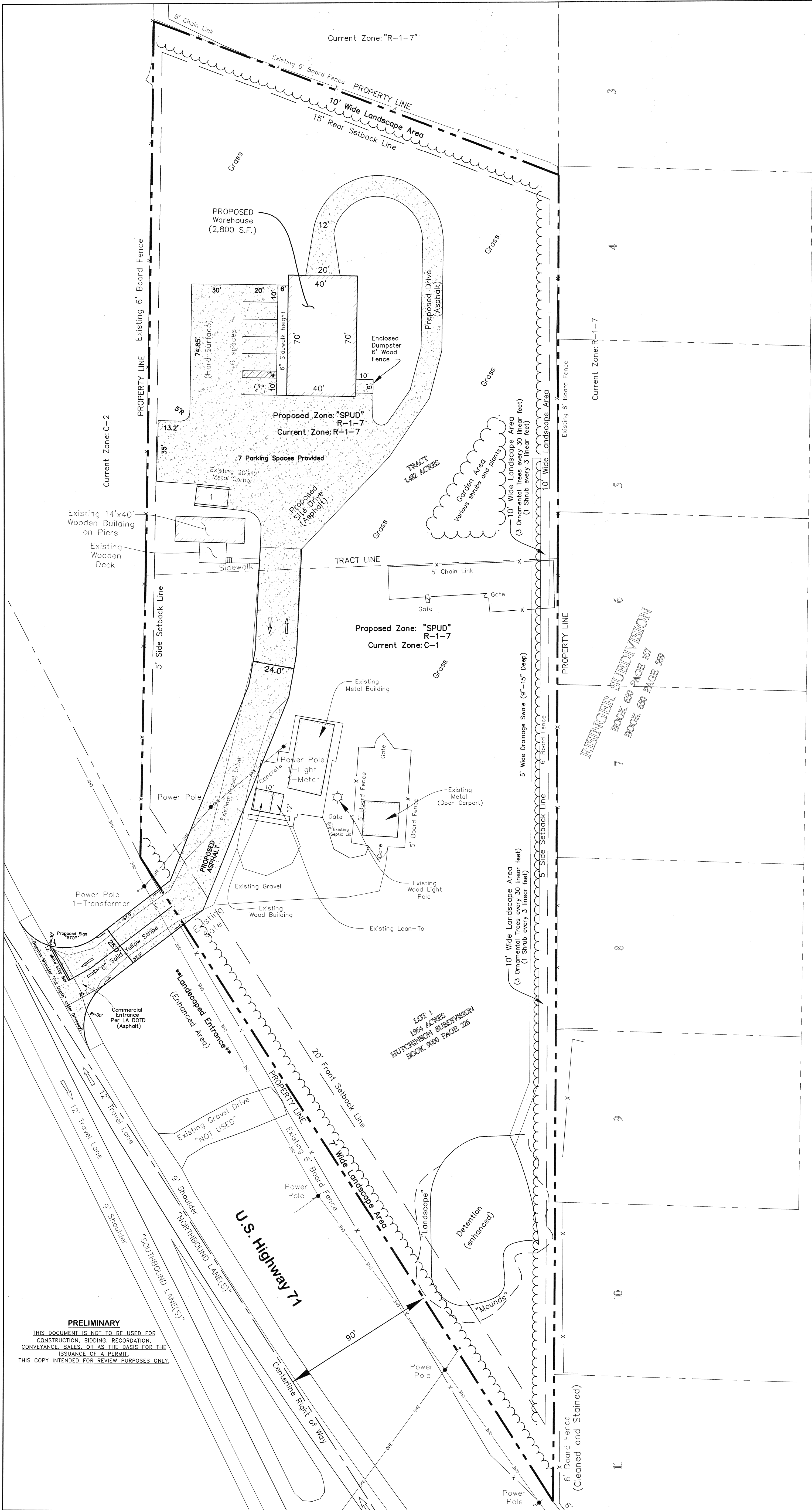
Hwy 71




SCALE: 1"=500'

22-26-P AREA REF MAP





VICINITY MAP
Not To Scale



Regmar Drive

SITE PLAN
SMALL PLANNED UNIT DEVELOPMENT
"MOOSE'S TREE SERVICE"

A 3.446 ACRE SUBDIVISION LOCATED IN THE NORTHWEST QUARTER
OF THE NORTHEAST QUARTER NW/4 OF NE/4 OF
SECTION 4, TOWNSHIP 18 NORTH, RANGE 14 WEST,
NORTHWESTERN LAND DISTRICT, LOUISIANA MERIDIAN,
CADDOPARISH, LOUISIANA

PREPARED BY:

POLARIS SERVICES, L.L.C.
TIM BLANKENSHIP, P.E.
(AR, LA, TN), P.L.S.(AR)
3602 NORTH MARKET STREET
SHREVEPORT, LA 71107
OFFICE PHONE: (318) 673-9985
TIM PHONE: (501) 765-2697

PROPERTY OWNER:

COMPANY NAME:
MOOSE'S TREE SERVICE
OWNER: CLINTON HUTCHINSON
4630 HWY 71
SHREVEPORT, LA 71107

PRELIMINARY
THIS DOCUMENT IS NOT TO BE USED FOR
CONSTRUCTION, BIDDING, RECORDATION,
CONVEYANCE, SALES, OR AS THE BASIS FOR THE
ISSUANCE OF A PERMIT.
THIS COPY INTENDED FOR REVIEW PURPOSES ONLY.

R-1-7 RESIDENTIAL DISTRICT

BUILDING SETBACKS BY ZONING
FRONT BUILDING SETBACK=20 FEET
REAR BUILDING SETBACK =15 FEET
SIDE BUILDING SETBACK=5 FEET

PROPOSED PARKING PROVIDED	
Regular Parking Spaces (10' x 20')	6 spaces
Handicap Parking Spaces (14' x 20')	
Total Parking Spaces	7 spaces

FLOOD CERTIFICATION:

BY GRAPHIC PLOTTING ONLY AND ACCORDING TO FEMA FLOOD INSURANCE
RATE MAP, COMMUNITY PANEL NUMBER 22017 C 0358 H, EFFECTIVE DATE
MAY 19, 2014, THIS PROPERTY IS IN ZONE "X". NO FIELD SURVEYING WAS
PERFORMED TO DETERMINE THIS ZONE AND AN ELEVATION CERTIFICATE
MAY BE NEEDED TO VERIFY THIS DETERMINATION.

TOTAL PROPOSED PARKING:

1 SPACE PER 20,000 SF WAREHOUSE SPACE=(1 space) 7 provided
REQUIRED=1 SPACE

APPROVED BY:

MPC EXECUTIVE DIRECTOR

DATE

PRELIMINARY

1/09/2023


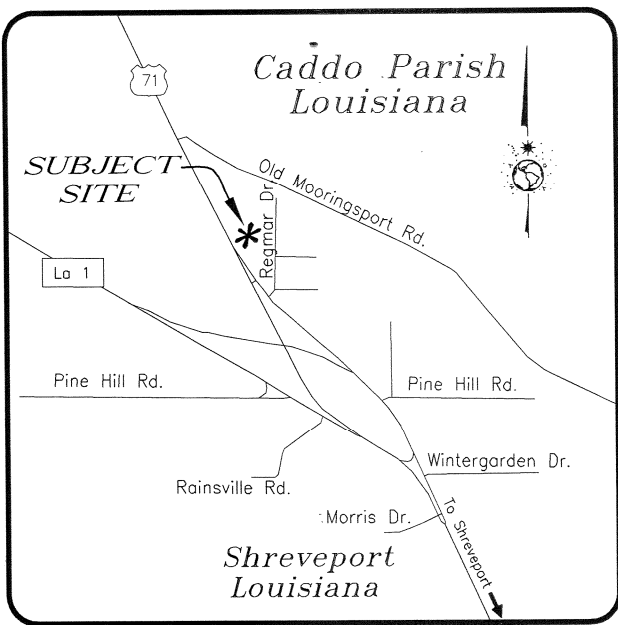
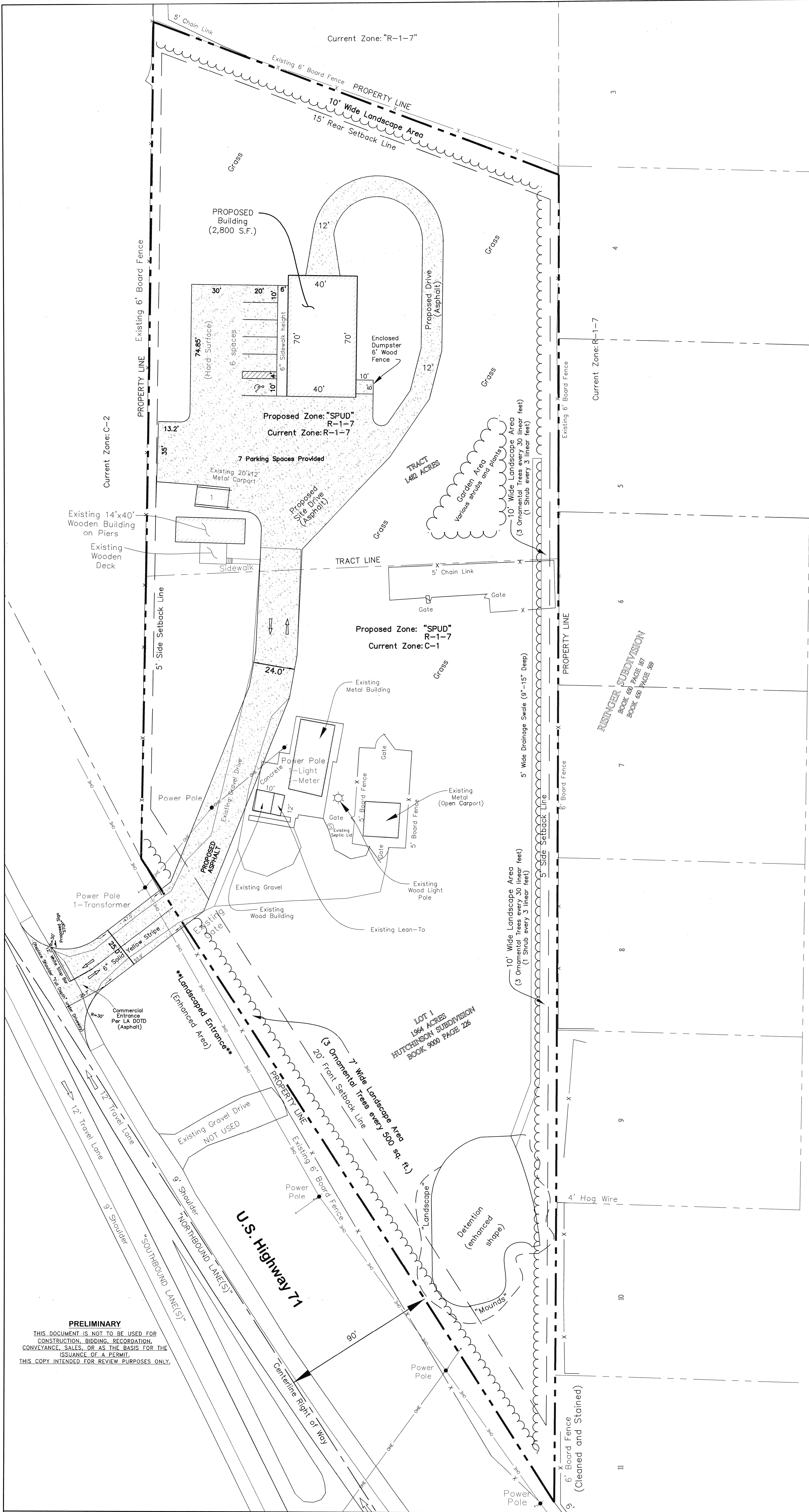
TIM BLANKENSHIP, P.E.
LA LICENSE NO. 38205

DATE

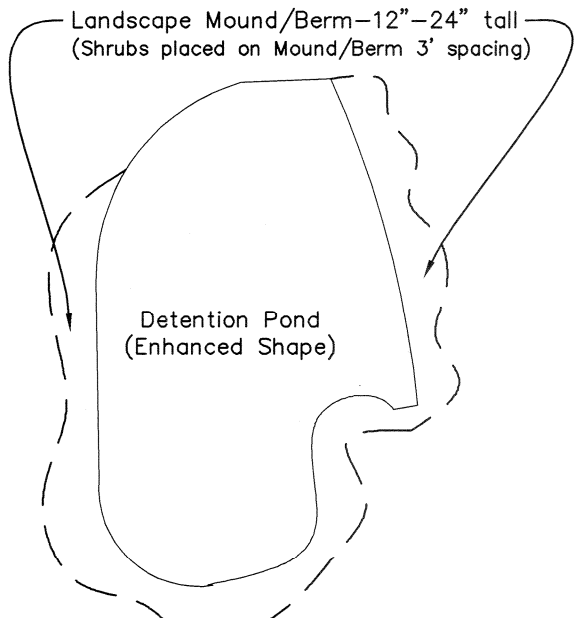
POLARIS SERVICES L.L.C.
CONSULTING ENGINEERS - LAND SURVEYORS
3602 NORTH MARKET ST, SHREVEPORT, LA 71107
TELEPHONE 318-673-9985 FAX 318-673-9986

SCALE: 1" = 30'
JOB # 2989
DRAWN BY: DRW
SITE PLAN
3.446 acres, NW/4 of NE/4, Section 4, T-18-N, R-14-W
Address: 4630 US Highway 71
Caddo Parish, Louisiana

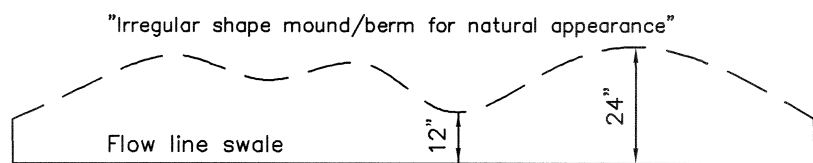
DATE: January 17, 2023
DWG NAME: 2989SitePlan2022
DATE: 1/09/2023



Regmar Drive



Detention Pond--Enhanced Shape Detail
NOT TO SCALE



Landscape Mound/Berm Detail
NOT TO SCALE

LANDSCAPE PLAN SMALL PLANNED UNIT DEVELOPMENT "MOOSE'S TREE SERVICE"

A 3.446 ACRE SUBDIVISION LOCATED IN THE NORTHWEST QUARTER
OF THE NORTHEAST QUARTER (NW/4 OF NE/4) OF
SECTION 4, TOWNSHIP 15 NORTH RANGE 14 WEST,
NORTHWESTERN LAND DISTRICT, LOUISIANA MERIDIAN,
CADDO PARISH, LOUISIANA

PREPARED BY:

POLARIS SERVICES, L.L.C.
TIM BLANKENSHIP, P.E.
(AR, LA, TN), F.L.S.(AR)
3602 NORTH MARKET STREET
SHREVEPORT, LA 71107
OFFICE PHONE: (318) 673-9985
TIM PHONE: (501) 765-2697

PROPERTY OWNER:

COMPANY NAME:
MOOSE'S TREE SERVICE
OWNER: CLINTON HUTCHINSON
4630 HWY 71
SHREVEPORT, LA 71107

R-1-7 RESIDENTIAL DISTRICT

BUILDING SETBACKS BY ZONING
FRONT BUILDING SETBACK=20 FEET
REAR BUILDING SETBACK =15 FEET
SIDE BUILDING SETBACK=5 FEET

PROPOSED PARKING PROVIDED	
Regular Parking Spaces (10' x 20')	6 spaces
Handicap Parking Spaces (14' x 20')	1 space
Total Parking Spaces	7 spaces

FLOOD CERTIFICATION:

BY GRAPHIC PLOTTING ONLY AND ACCORDING TO FEMA FLOOD INSURANCE
RATE MAP, COMMUNITY PANEL NUMBER 22017 C 0358 H, EFFECTIVE DATE
MAY 19, 2014, THIS PROPERTY IS IN ZONE "X". NO FIELD SURVEYING WAS
PERFORMED TO DETERMINE THIS ZONE AND AN ELEVATION CERTIFICATE
MAY BE NEEDED TO VERIFY THIS DETERMINATION.

TOTAL PROPOSED PARKING:

1 SPACE PER 20,000 SF WAREHOUSE SPACE=(1 space) 7 provided
REQUIRED=1 SPACE

APPROVED BY:

MPC EXECUTIVE DIRECTOR

DATE

PRELIMINARY

1/09/2023

TIM BLANKENSHIP, P.E.
LA LICENSE NO. 38205

DATE

SHEET 2 OF 2

POLARIS
SERVICES L.L.C.

CONSULTING ENGINEERS - LAND SURVEYORS

3602 NORTH MARKET ST, SHREVEPORT, LA 71107

TELEPHONE 318-673-9985 FAX 318-673-9986

SCALE: 1" = 30'

DATE: January 17, 2023

JOB # 2989

DRAWN BY: DRW

DWG NAME: 2989Landscape2022

LANDSCAPE PLAN AND DETAILS

3.446 acres, NW/4 of NE/4, Section 4, T-18-N, R-14-W

Address: 4630 US Highway 71

Caddo Parish, Louisiana

Neighborhood Participation Plan Report

(To Be Submitted a Minimum of 2-weeks Prior to Public Hearing)



This template is for informational purposes only, and should be used as a guide – and modified accordingly – to meet the specifics for your meeting. Items 1-11 are required for submittal.

1. **Project Name:** Moose's Tree Service
2. **Contact Name:** Clint Hutchinson
3. **Meeting Date:** December 10, 2022
4. **Meeting Location:** 4630 Hwy. 71 Shreveport, LA 71107
5. **Meeting Start Time:** 1:00 PM
6. **Meeting End Time:** 2:25 PM
7. **Number of People in Attendance:** 6 (including Mr. Hutchinson)
8. **Date of Filing of Land Use Application:** Original-9/202022; Defer/Continue-10/26/2022)
9. **General Introduction:** See "Attached"

Please include information about who you reached out to for the meeting, communication outreach methods (letters, Facebook, emails, etc.), what you were proposing at the time of the neighborhood meeting, the meeting format (PowerPoint, Q&A, Display Boards, etc.), and who attended the meeting on behalf of the applicant (engineers, attorney, developer, property owner, etc.). Additional information that you feel is important to include is welcomed.

10. Summary of Concerns and Issues Raised at the Meeting:

Please list and respond to each one individually; include as many items that were discussed.

a. List question/concern/comment/request for changes to the proposed plans.

Applicant Response: See "Attached"

b. List question/concern/comment/request for changes to the proposed plans.

Applicant Response: See "Attached"


11. Additional Items Required for Report Submittal:

- Meeting sign-in sheet
- Meeting minutes
- Copy of the plan that was presented at the neighborhood meeting

12. Deadline: December 22, 2022

- If your land use application requires a Public Hearing before the MPC Board, then your Neighborhood Participation Plan Report must be submitted two weeks prior to the Public Hearing.
- If your land use application does not require a Public Hearing, no decision on your land use application will be made until a Neighborhood Participation Plan Report has been submitted to your Case Manager

I, the undersigned, as the applicant or an authorized representative of the applicant do solemnly swear and attest that the information provided is true and accurate. I have included a complete record of the neighborhood meeting, as well as an honest response regarding the intentions for development.

 **DON R. WOOD, II**
License No. 4716
REGISTERED
LAND SURVEYOR
Signature of Applicant or Authorized Representative _____ Date December 19, 2022

Ricky Wood (Authorized Representative) _____ Date December 19, 2022
Type or Print Name of Applicant (or Authorized Representative) _____ Date

Neighborhood Participation Plan Report

- 1. Project Name:** Moose's Tree Service
- 2. Contact Name:** Clint Hutchinson
- 3. Meeting Date:** December 10, 2022
- 4. Meeting Location:** 4630 Hwy 71, Shreveport, LA 71107
- 5. Meeting Start Time:** 1:00 PM
- 6. Meeting End Time:** 2:25 PM
- 7. Number of People in Attendance:** 6, including Mr. Clint Hutchinson
- 8. Date of Filing of Land Use Application:** Original-9/20/2022; Defer/Continue-10/26/2022
- 9. General Introduction:**

This meeting was set up by the NPP requirements as established by the Parish Planning and Zoning Commission (PZC) and deferred and continued as a Small Planned Unit Development (SPUD) at the recommendation of the PZC Board. There were postcards and a Letter of Invitation mailed out by them for information of this meeting. The meeting was a Question and Answer format meeting. The "Front" Site had been previously Rezoned to C-1 and the "Rear" Site is currently Zoned R-1-7, Residential. Since the previous NPP meeting on October 15, 2022, Mr. Hutchinson had completed the cleaning up of the "Front" and "Rear" Sites. At this time, Mr. Hutchinson continues seeking approval to construct a new building (2,800 SF) to store his trucks and equipment over night, the SPUD requirements will allow for a "Contractors" Office (new building) in the R-1-7 zoning provided Mr. Hutchinson offers amenities on his property, to the public, and requests Ordinance relief. Therefore, the "Front" Site will revert to R-1-7 Zone while the "Rear" Site remains R-1-7 and the Properties are combined into a One Lot Subdivision, if this SPUD is approved.

On behalf of Mr. Clint Hutchinson, property owner, Ricky Wood, P.L.S. at Polaris Services, L.L.C. was present to try to assist with information regarding this SPUD process Mr. Hutchinson is now seeking as recommended by the PZC Board with the said deferral and continuation. He also explained the updated/revised Site Plan that will be submitted as part of this process.

10. Summary of Concerns and Issues Raised at the Meeting:

- A.** All of the neighbors in attendance were relieved at this SPUD process changing the Zoning of the "Front" Site back to R-1-7 and happy to see Mr. Hutchinson had completed his clean up of the sites as he stated he was working on at the previous NPP meeting. To start off, Mr. Hutchinson also owns Lots 5 and 6, Risinger Subdivision Replat per plat recorded in Book 650, Page 569, which are adjacent along the East side of this SPUD site. While the said lots are currently vacant, Mr. Hutchinson offered to go ahead and build new homes on those lots which would help the neighborhood and fill in the vacant area adjacent to the SPUD site. The neighbors were pleased with this offer to help the neighborhood with new construction.

- B.** All of the neighbors in attendance were still concerned about drainage issues on the SPUD Site. The drainage in and around this area and over to Regmar Drive is poor at best with the appearance of little to no maintenance of the city or parish. To help with his site, Mr. Hutchinson stated he would construct a Detention Pond in or near the Southeast corner of the SPUD site in such a manner as to alleviate drainage issues for his direct neighbors. This said pond would be in a shape to enhance to landscaping along the front of the said site. He also offered a wide but relatively shallow ditch or swale to divert the drainage water to the said pond. The said pond would slowly drain into the deep ditch area on US Highway 71. Mr. Hutchinson also agreed to having a "clause" written into his SPUD Plan whereby He would have the drainage area reviewed in 5 years to make sure the drainage plan was continuing to work and water not standing anywhere else at that review time (2027). Along with the said swale, he would construct a more decorative berm or mounds to assist with keeping the drainage water, on his site, within the said swale area. The said berm or mounds would also serve as an enhanced landscape area along his East property line that would meet or exceed the landscaping requirements. The neighbors were pleased with this drainage plan which will be indicated on the Site Plan.
- C.** Mr. Hutchinson, in addition to the landscape area, offered that he would stain the old portion of the fence along his East property line near the Southeast corner of his property. He stated this portion of the fence was older and needed some attention to bring it to the look of the newer fence he installed. There is an lod building in that same area Mr. Hutchinson offered to paint as well. The neighbors were pleased with his offer for this old portion of fencing.
- D.** All of the neighbors in attendance were concerned about the visibility of his trucks and equipment as well as his employee's vehicles at his site. Mr. Hutchinson stated that he would be parking trucks and equipment in the new building. Any other trucks or equipment that would not fit in the said building would be parked West of the New Building in the parking area on the side of the said building. This should keep his trucks out of site of the neighbors to the East. The neighbor to the West has a Commercial C-2 Zoning. The neighbors in attendance were pleased with this solution.

11. Additional Items required for Report Submittal:

Sign-in Sheet included.
Meeting minutes included
Copy of Plan presented at Meeting

12. Deadline to submit meeting report:

The public hearing will be on January 25, 2023. This report and other information must be submitted by December 22, 2022 to schedule PAC and Site Plan Review.

From: [Shreveport Caddo MPC, LA](#)
To: [Emily Trant](#)
Subject: Disapprove of Zoning Change
Date: Thursday, October 13, 2022 8:24:45 PM

Message submitted from the <Shreveport Caddo Parish MPC> website.

Site Visitor Name: William Webb

Site Visitor Email: bdfhbill@hotmail.com

I've received an NPP Meeting Invitation Letter from Clint Hutchinson of Moose Tree Service regarding a proposed zoning change from an R-1-7 to a C-1 for a lot he owns abutting my home. He's proposing a 2800 s.ft. building with his business operating from 7am-7pm six days a week. I have spoken with several of my neighbors and we are all in agreement that we do not want to see this zoning change.

OPPOSITION

October 18, 2022

My name is DAVID ROWLEY

My address is 908 REGMAE Dr Shreveport LA

I am writing to record my formal objection to the rezoning permit applied for by
Moose's Tree Service, located at 4630 Hwy. 71, Shreveport, LA 71107.

Thank you

22.26.P

As a resident of the neighborhood in the proximity of the proposed change in zoning from R-1-7 to C-1 for the property adjacent to Moose's Tree Service, owned and operated by Mr. Clint Hutchinson, I object 8 Unconditionally ___ With Conditions to this change. This is primarily a residential area and I would like it to stay that way.

Name David Rowley

Address 908 REGINA Dr
Shreveport LA 71007

Telephone 318 560 3202

Date 24 OCT 2022

☒ Owner ___ Renter ___ Resident ___ Other

Signature 

Date 24 OCT 2022

Notes _____

24 oct 2024

Notes for my objection to the proposed change in the zoning form R-1-7 to C-1 for the property adjacent to the Moose's Tree Service owned by Mr. Clint Hutchinson.

My back yard view used to be trees. Over the past 5 years (when tree service moved in), most of the trees are gone and replaced with a fire (that lasted for several years night and day), trucks, and truck loads of cut down trees. Our neighborhood became a log processing plant and holding facility with unbreathable air.

I have been in my home since 2003, and during Hurricane Katrina the water was very high. This was the only occurrence until the past 5 years. All the trees that were removed used to control the water allowing the ground to not be continually waterlogged while they acted as big straws sucking the water from the ground.

Since the trees are gone, the water has been high (like at the hurricane levels) during most of the winter and spring. I have had to install a French drain with sump pump to help remove some of the water pooling on my property. The addition of the proposed pavement and a roof will only add to this pooling of water if it is approved.



David Rowley

22-26-P



11/01/2023



11/01/2023



11/01/2023



11/01/2023



AFFE
FOR M
(E
VISIT: s
EMAIL:
DO NOT RE

11/01/2023

Neighborhood Participation Plan Report

(To Be Submitted a Minimum of 2-weeks Prior to Public Hearing)



This template is for informational purposes only, and should be used as a guide – and modified accordingly – to meet the specifics for your meeting. Items 1-11 are required for submittal.

1. **Project Name:** Moose's Tree Service
2. **Contact Name:** Clint Hutchinson
3. **Meeting Date:** October 15, 2022
4. **Meeting Location:** 4630 Hwy. 71 Shreveport, LA 71107
5. **Meeting Start Time:** 1:00 PM
6. **Meeting End Time:** 2:15 PM
7. **Number of People in Attendance:** 9 (including Mr Clint Hutchinson)
8. **Date of Filing of Land Use Application:** September 20, 2022
9. **General Introduction:** See Attached

Please include information about who you reached out to for the meeting, communication outreach methods (letters, Facebook, emails, etc.), what you were proposing at the time of the neighborhood meeting, the meeting format (PowerPoint, Q&A, Display Boards, etc.), and who attended the meeting on behalf of the applicant (engineers, attorney, developer, property owner, etc.). Additional information that you feel is important to include is welcomed.

10. Summary of Concerns and Issues Raised at the Meeting:

Please list and respond to each one individually; include as many items that were discussed.

- a. **List question/concern/comment/request for changes to the proposed plans.**

Applicant Response: See Attached

- b. **List question/concern/comment/request for changes to the proposed plans.**

Applicant Response: See Attached

11. Additional Items Required for Report Submittal:

- Meeting sign-in sheet
- Meeting minutes
- Copy of the plan that was presented at the neighborhood meeting

12. Deadline: October 18, 2022

- If your land use application requires a Public Hearing before the MPC Board, then your Neighborhood Participation Plan Report must be submitted two weeks prior to the Public Hearing.
- If your land use application does not require a Public Hearing, no decision on your land use application will be made until a Neighborhood Participation Plan Report has been submitted to your Case Manager

I, the undersigned, as the applicant or an authorized representative of the applicant do solemnly swear and attest that the information provided is true and accurate. I have included a complete record of the neighborhood meeting, as well as an honest response regarding the intentions for development.

Ricky Wood

DON R. WOOD, II
License No. 4716
PROFESSIONAL
LAND SURVEYOR

Signature of Applicant or Authorized Representative

October 17, 2022

Date

Ricky Wood (authorized representative)

October 17, 2022

Type or Print Name of Applicant (or Authorized Representative)

Date

Neighborhood Participation Plan Report

- 1. Project Name:** Moose's Tree Service
- 2. Contact Name:** Clint Hutchinson
- 3. Meeting Date:** October 15, 2022
- 4. Meeting Location:** 4630 Hwy 71, Shreveport, LA 71107
- 5. Meeting Start Time:** 1:00 PM
- 6. Meeting End Time:** 2:15 PM
- 7. Number of People in Attendance:** 9, including Mr. Clint Hutchinson
- 8. Date of Filing of Land Use Application:** September 20, 2022
- 9. General Introduction:**

This meeting was set up by the NPP requirements as established by the Metropolitan Planning Commission. There were postcards and a Letter of Invitation mailed out by them for information of this meeting. The meeting was a Question and Answer format meeting. During the time Mr. Hutchinson had been working on clearing and cleaning up this property, seeking to Rezone from R-1-7 Residential Single Family District to a C-1 Neighborhood Commercial District, he had been in contact with most of the neighbors on a verbal basis at the times he was working on the property. The site had been an overgrown low (swampy) area that he was trying to get into better shape to reduce the mosquito hazard the standing water was causing.

On behalf of Mr. Clint Hutchinson, property owner, Ricky Wood, P.L.S. at Polaris Services, L.L.C. was present to try to assist with information regarding the process Mr. Hutchinson was required to follow and the next steps after the Zoning Change Process. He also explained the Site Plan that had been submitted.

10. Summary of Concerns and Issues Raised at the Meeting:

- A.** All of the neighbors in attendance had concerns regarding the Commercial Rezoning for this tract. They all stated they moved there to live with their families. Mr. Hutchinson pointed out the property in the front was already C-1 and the property adjacent to his West was already zoned C-2. He also explained his family owned this property for 50 years or so and his best use was to continue with the business use he had been approved to develop in 2018-2019.
- B.** All of the neighbors expressed their issue with the burning of debris that had gone on for a long period of time (years as they recalled). They did not like the burning of debris on this property. Mr. Hutchinson explained that he previously burned a good bit a long time back. He stated that the burning has ended. Once the pit, as it is, burns out, no more burning on this site.
- C.** All of the neighbors in attendance made a statement regarding the trees recently cut and the required landscaping for the existing C-1 Site of Mr. Hutchinson. Mr. Hutchinson, as a tree service owner, stated that the only trees he had taken down on the C-1 site were the dead or damaged trees. He stated we would be re-planting according to his site plan previously approved.

- D.** All of the neighbors in attendance expressed some concern regarding the site drainage now that this site had been cleaned. Mr. Hutchinson explained that he would do all that was required of him not to increase the amount of stormwater drainage that leaves his property. He further explained that when he submits for Site Plan Approval, the next phase in this process, he will be required to meet certain drainage detention requirements as well. He told them he would do as much as it takes to keep any additional stormwater from draining of this site.
- E.** There were some concerns regarding the neighbors in attendance property values being decreased by having a Commercially Zoned property backing up to their residential property. Mr. Hutchinson stated that would be difficult for him to determine. This site will not be a heavily visited site and will appear as his current business on the existing C-1 site. He told them that he would hope the values would not be harmed by his business and would be a good neighbor for them, as he had been with the C-1 site.

11. Additional Items required for Report Submittal:

Sign-in Sheet included.
Meeting minutes included
Copy of Plan presented at Meeting

12. Deadline to submit meeting report:

The public hearing will be on November 02, 2022, therefore, this Report should be submitted by October 18, 2022.

OBJECTID	GEOGNO	OWNER
40780321	181404020009200	Copes, Joe Lenon
40780390	181404026001900	Trmco, Inc. & David M. Oliver
40782893	181404026001200	Trmco, Inc. & David M. Oliver
40783015	181404008004000	Tomlinson, Janet Lynn
40786601	181404010000300	Melendez, June Allison
40787630	181404000020200	Pickering, Michael T. & Wanda Wallace Pickering
40791029	181404010000100	Boon, Brian
40794074	181404000015700	Gay, Richard G.
40794211	181404000012400	Jwh Properties L.L.C.
40799420	181404008001600	Gay, Barbara Keith
40800597	181404029000100	Catholic Church, Roman, St. Pius X, Etal
40801470	191433003001000	Ramsey Company Llc
40801771	181404026001300	Trmco, Inc. & David M. Oliver
40806183	181404000011000	Webb, William Bryant
40806424	181404008003900	Gay, Richard G.
40810477	181404009000200	Vinzant, Omeccia Brown
40813542	181404026002500	Trmco, Inc. & David M. Oliver
40814537	181404008001700	Tomlinson, Janet Lynn
40819705	181404026001600	Trmco, Inc. & David M. Oliver
40821483	181404026002800	Peppermint Properties Llc
40823002	181404026001800	Trmco, Inc. & David M. Oliver
40827556	181404000024200	Hardwick, Jane Ellen Pickering 1/3, Etal
40827679	181404000020100	Pickering, Michael T.
40832168	181404000023400	Anderson, Mary Ann 1/4, Etal
40832263	181404000024300	D & T Property Development, Llc
40835694	181404026002700	Trmco, Inc. & David M. Oliver
40836355	181404008001400	Brassfield, David L
40837937	181404008002000	Ploesch, Bonnie Jean Bullock 1/2
40838680	181404000015800	Schick, Bill Hugh
40841177	181404010001100	Kenerson, Joseph White
40842587	181404026001400	Trmco, Inc. & David M. Oliver
40845782	181404010000400	Adams, Percy J. And Carla Thompson Adams
40853646	181404000019100	Hutchinson, Clinton
40866909	191433003000600	Anderson, Mary Ann 1/2, Etal
40866998	181404037000100	Hutchinson, Clinton
40867178	181404010001000	Rowley, David Joseph
40868218	181404010000200	Melendez, June Allison
40868328	181404020009300	Washington, Lavar D.
40874390	181404008002600	Perez, Dick And
40876692	181404010000700	Rose, Emily Renee And
40877055	181404010000800	Rose, Emily Renee And
40878268	181404026002100	Clark, Richard J.
40878503	181404026002200	Trmco, Inc. & David M. Oliver
40878930	181404026002600	Trmco, Inc. & David M. Oliver
40880178	181404009000100	Krebs, Carl Arthur
40880596	181404008001800	Smith, Thomas Oscar And Mary Walker Smith
40884415	181404000010100	Godwin, Mary Mc Dowell And John Godwin
40884835	181404026002300	Trmco, Inc. & David M. Oliver
40886012	181404026002400	Trmco, Inc. & David M. Oliver
40886913	181404010001200	Hutchinson's Building & Remodeling Llc
40888362	181404000021800	Ramsey Company Llc
40893308	181404008001500	Mc Kinnon, Jerry Wayen And Peggy Sue Mckinnon
40895077	181404000019200	Swindle, Peggy Ann Hucklebridge 1/2 And
40896765	181404008002200	Collins, Amanda Rachela
40897571	181404026001500	Trmco, Inc. & David M. Oliver
40900377	181404010000900	Jemico Investments
40905077	181404000023300	Tg & L Properties Of La L.L.C.
40905568	181404008001900	Ploesch, Michael Thomas
40914328	181404026001700	Trmco, Inc. & David M. Oliver

PROP_ADDRESS

4654 Lake
None
None
None
Regmar
4544 Old Mooringsport Rd
800 Regmar Dr
None
4641 Hwy 71, Shreveport, La 71107
821 Regmare
4300 Market
Old Mooringsport
None
4629 Old Mooringsport Rd
None
809 Regmar Dr
None
825 Regmar
None
None
None
Old Mooringsport
Old Mooringsport
Old Mooringsport
4647 Old Mooringsport Rd
None
815 Regmar Dr
4504 Hunter Av
4549 Old Mooringsport Rd
914 Regmar Dr
None
814 Regmar Dr
None
4636 Hwy 71, North
Hwy 71
908 Regmar Dr
804 Regmar Dr
4650 Lake
Regmar
828 Regmar
None
None
None
801 Regmar Dr
829 Regmar
4545 Old Mooringsport Rd
None
None
Regmar
0 Pine Hill Rd, Bla
819 Regmar Dr
4617 Old Mooringsport Rd
901 Regmar
None
900 Regmar Dr
4636 Hwy 71, North
Hunter
None

MAIL_ADDRESS

4654 N Lake Dr Shreveport La 71107-2960
 2930 Wemple Road Bossier City La 71111
 2930 Wemple Road Bossier City La 71111
 9968 Smugglers Cove Shreveport La 71115
 804 Regmar Dr Shreveport La 71107-2941
 4544 Old Mooringsport Rd Shreveport La 71107-2948
 800 Regmar Dr Shreveport La 71107
 3118 Timberlane Dr Shreveport La 71107-4042
 1012 Hawn Ave Shreveport La 71107
 3118 Timberlane Dr Shreveport La 71107-4042
 4300 N Market St Shreveport La 71107-2914
 11016 Norris Ferry Rd Shreveport La 71106
 2930 Wemple Road Bossier City La 71111
 4629 Old Mooringsport Rd Shreveport La 71107
 3118 Timberlane Dr Shreveport La 71107-4042
 809 Regmar Dr Shreveport La 71107-2940
 2930 Wemple Street Bossier City La 71111
 9968 Smugglers Cove Shreveport La 71115
 2930 Wemple Road Bossier City La 71111
 Po Box 5083 Shreveport La 71135
 2930 Wemple Road Bossier City La 71111
 4536 Old Mooringsport Rd Shreveport La 71107
 4544 Old Mooringsport Rd Shreveport La 71107-2948
 8154 Chickamauga Trl Shreveport La 71107-9507
 1510 Corporate Dr Shreveport La 71107
 2930 Wemple Road Bossier City La 71111
 815 Regmar Dr Shreveport La 71107
 4504 Hunter Ave Shreveport La 71107-2928
 8101 Kingston Rd, Suite 112 Shreveport La 71108
 914 Regmar Dr Shreveport La 71107-2943
 2930 Wemple Road Bossier City La 71111
 814 Regmar Dr Shreveport La 71107-2941
 133 Bent Tree Loop Haughton La 71037
 8154 Chickamauga Trl Shreveport La 71107-9507
 133 Bent Tree Loop Haughton La 71037
 908 Regmar Dr Shreveport La 71107-2943
 804 Regmar Dr Shreveport La 71107-2941
 4650 N Lake Dr Shreveport La 71107
 907 Regmar Dr Shreveport La 71107
 828 Regmar Dr Shreveport La 71107
 828 Regmar Drive Shreveport La 71107
 2034 Audubon Pl Shreveport La 71105-3818
 2930 Wemple Road Bossier City La 71111
 2930 Wemple Road Bossier City La 71111
 801 Regmar Dr Shreveport La 71107
 829 Regmar Dr Shreveport La 71107-2940
 4545 Old Mooringsport Rd Shreveport La 71107-2949
 2930 Wemple Road Bossier City La 71111
 2930 Wemple Road Bossier City La 71111
 133 Bent Tree Loop Haughton La 71037
 940 Southern Trace Pkwy Shreveport La 71106
 819 Regmar Dr Shreveport La 71107-2940
 4617 Old Mooringsport Road Shreveport La 71107-2951
 901 Regmar Dr Shreveport La 71107
 2930 Wemple Road Bossier City La 71111
 1815 Benton Rd Bossier City La 71111
 4601 Macks Dr Bossier City La 71111
 4503 Hunter Ave Shreveport La 71107-2927
 2930 Wemple Road Bossier City La 71111

LEGAL_DESC

Lot 23, Less Triangular Tr. Off S. Sidemeasuring 1.5 Ft. On St
 Lot 19, Lakewood Townhomes Subn., 181404-26-19
 Lot 12, Lakewood Townhomes Subn., 181404-26-12
 A Tr. Of Land In Nw/4 Of Ne/4 Of Sec 4-18-14 Perassrs Count
 Lot 3, Risinger Sub., Replat 181404-10-3
 A Tract Of Land Lying North Of Old Mooringsportroad In Ne/4
 Lot A, Risinger Sub, Re-Plat 181404-10-1
 A Tract Of Land In Nw/4 Of Ne/4 Of Sec.4-18-14, Per Assrs Co
 1.15 Acres-All That Part Of W. 66 Ft Of Nw/4 Ofne/4, Sec 4-18-14
 Lot 16, Risinger Sub. 181404-8-16
 8.388 Acs. M/L - Lot 1, St. Pius X Churchsubdivision, 181404-
 Lots 2, 3 & A Portion Of Lot 1, Horace Noonan Survey Of Lot 1
 Lot 13, Lakewood Townhomes Subn., 181404-26-13
 0.80 Acre -M/L- In Nw/4 Of Ne/4, Sec 4-18-14per Assrs. Coun
 A Tr. Of Land In Nw/4 Of Ne/4, Sec. 4-18-14,per Assrs Countr
 Lot D, Resub. Of Lots 1, 2, 12 & 13,risinger Sub. 181404-9-2.
 Lot 25, Lakewood Townhomes Subn., 181404-26-25
 Lot 17, Risinger Sub. 181404-8-17.
 Lot 16, Lakewood Townhomes Subn., 181404-26-16
 Lot 28, Lakewood Townhomes Subn., 181404-26-28
 Lot 18, Lakewood Townhomes Subn., 181404-26-18
 2.05 Acs. M/L - A Tract Of Land In W/2 Ofne/4 Of Sec. 4 (18-1
 A Tract Of Land Lying North Of Old Mooringsportroad In Ne/4
 1.83 Acs. M/L - A Tract Of Land In Nw/4 Of Ne/4,sec. 4(18-14)
 0.662 Acre-All That Part Of West 66 Ft Of Nw/4 Of Ne/4 Of Se
 Lot 27, Lakewood Townhomes Subn., 181404-26-27
 Lot 14, Risinger Subn. 181404-8-14.
 Lot 20, Risinger Sub. 181404-8-20
 A Tract Of Land In Nw/4 Of Ne/4 Of Sec 4-18-14,per Assrs Co
 Lot 11, Risinger Subn. Replat. 181404-10-11
 Lot 14, Lakewood Townhomes Subn., 181404-26-14
 Lot 4, Risinger Subn., Replat, 181404-10-4.
 1.45 Acs-M/L-A Parcel Of Land In The Nw/4 Ofne/4 Sec 4-18-14
 East 182 Ft Of Lot 5, Horace Noonan Survey Inlot 8 Of Sec 3
 1.964 Acs. M/L- Lot 1, Hutchinson Subdivision, 181404-037-01
 Lot 10, Risinger Sub, Replat. 181404-10-10.
 Lot B, Risinger Subn. Re-Plat 181404-10-2
 Lot 22 & A Triangular Tr. Off S. Side Of Lot 23,measuring 1.5 l
 Lot 26, Risinger Sub. 181404-8-26.
 Lot 7, Risinger Sub., Replat, 181404-10-7.
 Lot 8, Risinger Sub Replat. 181404-10-8
 Lot 21, Lakewood Townhomes Subn., 181404-26-21
 Lot 22, Lakewood Townhomes Subn., 181404-26-22
 Lot 26, Lakewood Townhomes Subn., 181404-26-26
 Lot C, Resub Of Lots 1, 2, 12 & 13, Risingersub. 181404-9-
 Lot 18, Risinger Sub. 181404-8-18.
 1.36 Acres-In Nw/4 Of Ne/4 Of Sec 4-18-14, Perassrs Country
 Lot 23, Lakewood Townhomes Subn., 181404-26-23
 Lot 24, Lakewood Townhomes Subn., 181404-26-24
 Lots 5 & 6, Risinger Subn., Replat, 181404-10-12
 0.62 Acs. M/L-A Tr. Of Land In W/2 Of Ne/4, Sec.4(18-14), Lyi
 Lot 15, Risinger Sub. 181404-8-15
 2.51 Acs M/L-A Tr Of Land In Nw/4 Of Ne/4 Sec4-18-14 Per A
 Lot 22, Risinger Sub. 181404-8-22.
 Lot 15, Lakewood Townhomes Subn., 181404-26-15
 Lot 9, Risinger Subn., Replat. 181404-10-9
 1.94 Acs. M/L - A Tract Of Land In The Nw/4 Ofne/4, Sec. 4(18-14)
 Lot 19, Risinger Subn. 181404-8-19.
 Lot 17, Lakewood Townhomes Subn., 181404-26-17

TWNTAX	IMPROVED_VALUE	LAND_VALUE	DIC
Shreveport	8553	1525	N
Shreveport Adjudicated	0	393	Y
Shreveport Adjudicated	0	393	Y
Caddo Parish	0	400	N
Caddo Parish	0	950	N
Caddo Parish	0	432	N
Caddo Parish	9392	855	N
Caddo Parish	0	180	N
Shreveport	3169	581	N
Caddo Parish	4383	870	N
Shreveport Tax Exempt	379155	35238	C
Caddo Parish	0	944	
Shreveport Adjudicated	0	393	Y
Caddo Parish	3145	387	N
Caddo Parish	0	931	N
Caddo Parish	11804	870	N
Shreveport Adjudicated	0	393	Y
Caddo Parish	3846	870	N
Shreveport Adjudicated	0	393	Y
Shreveport	0	350	N
Shreveport Adjudicated	0	393	Y
Caddo Parish	0	992	N
Caddo Parish	0	432	N
Caddo Parish	0	174	N
Shreveport	0	320	N
Shreveport Adjudicated	0	393	Y
Caddo Parish	8342	870	N
Caddo Parish	8763	870	N
Caddo Parish	170	896	N
Shreveport	10788	2062	N
Shreveport Adjudicated	0	393	Y
Caddo Parish	17910	950	N
Caddo Parish	0	726	N
Caddo Parish	0	63	N
Caddo Parish	0	951	
Caddo Parish	4445	950	N
Caddo Parish	9708	950	N
Shreveport	7594	1960	N
Caddo Parish	0	870	N
Caddo Parish	1908	950	N
Caddo Parish	8807	950	N
Shreveport Adjudicated	0	393	Y
Shreveport Adjudicated	0	393	Y
Shreveport Adjudicated	0	393	Y
Caddo Parish	5303	1427	N
Caddo Parish	7200	870	N
Caddo Parish	7586	678	N
Shreveport Adjudicated	0	393	Y
Shreveport Adjudicated	0	393	Y
Caddo Parish	0	190	N
Caddo Parish	0	290	N
Caddo Parish	4954	870	N
Caddo Parish	5649	1210	N
Caddo Parish	5611	870	N
Shreveport Adjudicated	0	393	Y
Caddo Parish	2924	950	N
Caddo Parish	34518	6718	N
Caddo Parish	0	870	N
Shreveport Adjudicated	0	393	Y

SHAPE.STArea()	SHAPE.STLength()
11093.505	439.5979869
1322.691162	160.337898
1425.106079	167.3370195
1273.818359	148.4762044
14868.2699	497.2982786
17595.22742	539.9108429
18246.95129	557.0894045
3939.174316	282.2194691
58981.66638	1886.976385
16193.77209	522.5391722
428572.5437	3346.107628
1325169.145	6757.514675
1541.897583	170.8895689
37037.3009	920.5421606
10113.45325	426.7016117
15551.93884	511.1411635
1549.741577	171.5081926
17433.05701	573.3789496
1603.749146	173.4106248
74315.49084	4166.390243
1577.222778	172.5272635
101536.37	1677.132666
17616.24463	540.2611798
88039.39246	1201.774936
30478.90137	910.9035975
1330.061157	159.4058725
15766.12769	514.9563274
15743.87976	514.3993342
39199.8374	985.3605939
21601.20093	610.5362992
1416.735962	167.3968918
14757.75024	495.0953789
63520.33936	1024.560359
7780.677124	468.8998278
85531.97205	1393.419401
14035.69556	481.0270096
14974.49158	499.4438719
13683.42346	479.400764
18688.31458	573.8764957
14376.698	487.7933608
14433.47778	487.9232017
1382.352295	164.3020074
1437.893799	166.1996734
1524.537109	169.7773006
21046.0321	577.0020961
18785.37476	574.9144139
58146.72363	1221.715923
1376.201538	164.0918959
1485.921875	169.3745732
29353.0321	694.3491427
27094.125	900.3030627
15991.31653	518.8924092
84498.55994	1229.701924
18774.12146	574.7946496
1553.078613	170.1719421
14267.54773	484.9473203
90136.4552	1574.833907
15505.72632	509.7252314
1443.488037	169.0637033

Metropolitan**Planning**Commission

Shreveport | Caddo Parish

Unified Development Code Development Application

Caddo Parish UDC Development Application and Review Packet
(Revised August 21, 2020)



Land Development Department

505 Travis Street, Suite 440
Shreveport, LA 71101 | phone 318-673-6480

www.shreveportcaddompc.com

Land Development

505 Travis Street | Suite 440 | Shreveport, LA | 71101
 318-673-6480 | fax 318-673-6461

UDC DEVELOPMENT APPLICATION

*The following application is required for all properties **within the MPC's five-mile Caddo Parish Planning Limits**. Members of the MPC's Land Development department are available to outline the development review process, verify submittal requirements and identify UDC requirements specific to all development requests.*

DO NOT WRITE IN THIS AREA-OFFICIAL USE ONLY			
Date: _____ Planner: _____ Case No: _____ Application Fee: _____			
1. PROPERTY INFORMATION			
Project Name: Moose's Tree Service		Associated Case: future "Hutchinson Subdivision Unit No. 2"	
Project Address/Location: 4630 US Hwy 71			
Current Zoning District: R-1-7	Proposed Zoning District (if applicable): C-1	Parcel Number(s): 181404-000-0191-00	
2. CASE TYPE			
<div style="display: flex; flex-wrap: wrap;"> <div style="width: 33%;"> <input checked="" type="checkbox"/> Zoning Map Amendment (Rezoning) <input type="checkbox"/> Special Use Permit <input type="checkbox"/> Preliminary & Final Plat (7 or more lots) <input type="checkbox"/> Final Plat (Less than 7 lots) <input type="checkbox"/> Re-Plat </div> <div style="width: 33%;"> <input type="checkbox"/> Planned Unit Development (PUD) Zoning Map Amendment and Preliminary Site Plan <input type="checkbox"/> PUD Site Plan (Administrative) <input type="checkbox"/> Small Planned Unit Development (SPUD) Zoning Map Amendment and Site Plan </div> <div style="width: 33%;"> <input type="checkbox"/> Public Right-of-Way Closure and Abandonment <input type="checkbox"/> Site Plan Approval <input type="checkbox"/> Site Plan Revision <input type="checkbox"/> Site Plan Modification <input type="checkbox"/> Other: _____ </div> </div>			
3. PARCEL DESCRIPTION			
<i>(existing platted subdivision name, block and lot designation; if un-platted, provide a detailed metes and bounds description)</i> See "Attached Description"			
4. GENERAL LOCATION OF PROPERTY			
<i>(street address and/or frontage, and distance to cross street)</i> This property is located approximately 200 feet Northwesterly along US Hwy 71 from Regmar Street and is directly behind (North and adjacent) to Lot 1, Hutchinson Subdivision as recorded in book 9000, Page 226, Records of Caddo Parish, Louisiana. This property is approximately 240 feet wide and approximately 275 feet in depth. Located at 6730 Highway 71			
5. PROPOSED USE OF THE PROPERTY			
<input type="checkbox"/> Single-Family Residential <input type="checkbox"/> Multi-Family Residential <input type="checkbox"/> Mixed-Use <input type="checkbox"/> Townhouse Residential <input type="checkbox"/> Duplex Residential <input checked="" type="checkbox"/> Commercial <input type="checkbox"/> Industrial			
Provide a brief explanation, attach additional sheets, if necessary This property will be used in conjunction with Lot 1, Hutchinson Subdivision, adjacent to the South of this site, by common ownership, for commercial property to place a warehouse for equipment maintenance relative to the nature of his business. A new 1 Lot Subdivision will be required upon or during approval of this rezoning. Legal access to this site will be Access Servitude thru said Hutchinson Subd.			

Land Development

505 Travis Street | Suite 440 | Shreveport, LA | 71101
 318-673-6480 | fax 318-673-6461

UDC DEVELOPMENT APPLICATION

6. ZONING INFORMATION		7. BUILDING INFORMATION	
Current Zoning District(s): R-1-7	Proposed Zoning District(s): C-1	Proposed Building Use(s): Warehouse for maintenance	
If more than one district, provide the acreage of each: NA		Existing Building(s) sq. ft. gross: 800 SF	
Special Purpose Overlay District (if applicable): NA		Proposed Building(s) sq. ft. gross: 6,000 SF	
Total Site Acres: 1.482 acres		Total sq. ft. gross (existing & proposed): 6,800 SF	
Off-Street Parking Required: 3 spaces		Proposed height of building(s): 14 feet Number of stories: 1	
Off-Street Parking Provided: 9 spaces		Ceiling height of First Floor: 13 feet	
8. DIMENSIONAL STANDARDS			
Lot Area (square footage): 64,551 SF		Lot Coverage (Total Area in square feet): 6,800 SF	
Lot Coverage Percentage of Total Lot Area: 11%			
9. STORMWATER INFORMATION			
Existing Impervious Surface: 800 SF <i>acres/square feet</i>		Hazard Flood Area <input type="checkbox"/> Yes <input checked="" type="checkbox"/> No	
Proposed Impervious Surface: 6,000 SF <i>acres/square feet</i>		Red River <input type="checkbox"/> Yes <input checked="" type="checkbox"/> No	
Cross Lake Watershed <input type="checkbox"/> Yes <input checked="" type="checkbox"/> No		Wetlands <input type="checkbox"/> Yes <input checked="" type="checkbox"/> No	

Land Development

505 Travis Street | Suite 440 | Shreveport, LA | 71101
 318-673-6480 | fax 318-673-6461

UDC DEVELOPMENT APPLICATION

10. CONTACT INFORMATION

**IMPORTANT
NOTE ABOUT
PROJECT
CONTACT**

If property owner designates an agent as the coordinator for the project, this person (the applicant) shall attend all necessary meetings and public hearings, will receive the agenda, recommendations, and case reports, and will communicate all case information to other parties as required. **All contact for this project will be made through the applicant listed below.**

NAME, ADDRESS, AND SIGNATURE OF ALL PROPERTY OWNERS: ALL property owners must sign. All property owners must sign unless one person has the power of attorney to sign for others and that power of attorney is submitted with the application. A managing partner in a corporation may sign and submit written authorization. If in business name or corporation, list all persons owning 6% or more. Attach separate sheet if necessary.

APPLICANT CONTACT INFORMATION:

Check if Primary Contact ☒

Name: Don "Ricky" Wood, P.L.S. Company: Polaris Services, L.L.C.
 E-mail: ricky@polarisservices.net Phone: (318) 6736-9985 Fax: (318) 673-9986
 Address: 3602 North Market Street City: Shreveport State: Louisiana Zip: 71107

ARCHITECT CONTACT INFORMATION:

Check if Primary Contact ☐

Name: Company:
 E-mail: Phone: Fax:
 Address: City: State: Zip:

ENGINEER CONTACT INFORMATION:

Check if Primary Contact ☐

Name: Tim Blankenship, P.E. Company: Polaris Services, L.L.C.
 E-mail: tim@polarisservices.net Phone: (318) 673-9985 Fax: (318) 673-9986
 Address: 3602 North Market Street City: Shreveport State: Louisiana Zip: 71107

CURRENT PROPERTY OWNER CONTACT INFORMATION:

Check if Primary Contact ☐

Name: Clinton Hutchinson Company: Moose's Tree Service, LLC
 E-mail: moosestreeservice318@gmail.com Phone: (318) 458-3141 Fax:
 Address: 4630 Hwy 71 City: Shreveport State: Louisiana Zip: 71107
 Designee Contact Name: Ricky Wood, P.L.S. Email Address: ricky@polarisservices.net Phone Number: (318) 673-9985

PROPERTY OWNER, CHECK ONE OF THE FOLLOWING:

☐ I will represent the application myself; OR ☒ I hereby designate Ricky Wood, P.L.S. (name of project representative) to act in the capacity as my agent for submittal, processing, representation, and/or presentation of this request. The designated agent shall be the principal contact person for responding to all requests for information and for resolving all issues of concern relative to this request.

ACKNOWLEDGEMENT:

I hereby certify that I am the owner of the property and further certify that the information regarding property ownership provided on this development application is true and correct.

Property Owner Signature

Date

Applicant Signature

Date

Notice is hereby given that the Caddo Parish Planning and Zoning Board will hold a public hearing on Wednesday, January 25, 2023 at 3:00 p.m. in the **Government Plaza Chamber, 1st Floor, 505 Travis Street, Shreveport, LA**, for the purpose of considering the following subdivision applications &/or amendments to the Caddo Parish Unified Development Codes & the official Zoning Map for the Shreveport Metropolitan Planning Area of Caddo Parish, LA.

CASE NO. 22-26-P: 4630 Highway 71. Application by POLARIS SERVICES, L.L.C. for approval to rezone property located on the North side of Hwy 71 N, approx. 300 ft NW of Regmar Dr., from R-1-7 Single-Family Residential Zoning District and C-1 Neighborhood Commercial Zoning District to R-1-7 (SPUD) Single-Family Residential Small Planned Unit Development District, being more particularly described as A TRACT OR PARCEL OF LAND LOCATED IN THE NORTHWEST QUARTER OF THE NORTHEAST QUARTER (NW/4 OF NE/4) OF SECTION 4, TOWNSHIP 18 NORTH, RANGE 14 WEST, NORTHWESTERN LAND DISTRICT, LOUISIANA MERIDIAN, CADDO PARISH, LOUISIANA, BEING MORE PARTICULARLY DESCRIBED AS FOLLOWS: Lot 1, Hutchinson Subdivision per plat recorded in Book 9000, Page 226, Records of Caddo Parish, Louisiana, being more particularly described as follows: Begin at found 1/2 inch iron rod in a concrete monument marking the Southwest corner of Lot 11, Risinger Subdivision Replat, per plat recorded in Book 650, Page 569, Records of Caddo Parish, Louisiana, located on the Northeasterly right of way line of U.S. Hwy. 71 for the Point of Beginning and the Southeast corner of the lot herein described; From the Point of Beginning measure North 32 degrees 45 minutes 15 seconds West, along the said right of way line, for a distance of 443.75 feet to a found 5/8 inch iron rod marking the Southwest corner of this lot; thence leave the said right of way line and measure North 01 degrees 01 minutes 13 seconds East for a distance of 163.90 feet to a found 1/2 inch iron rod marking the Northwest corner of this lot; thence measure North 87 degrees 43 minutes 55 seconds East for a distance of 239.24 feet to a found 1/2 inch iron rod marking the Northeast corner of this lot located on the West line of the said Risinger Subdivision Replat; thence measure South 00 degrees 11 minutes 52 seconds West, along the West line of the said Risinger Subdivision Replat, for a distance of 546.53 feet to the Point of Beginning. Said lot contains 1.964 acres, more or less. AND REAR/NORTH TRACT A TRACT OR PARCEL OF LAND LOCATED IN THE NORTHWEST QUARTER OF THE NORTHEAST QUARTER (NW/4 OF NE/4) OF SECTION 4, TOWNSHIP 18 NORTH, RANGE 14 WEST, NORTHWESTERN LAND DISTRICT, LOUISIANA MERIDIAN, CADDO PARISH, LOUISIANA, BEING MORE PARTICULARLY DESCRIBED AS FOLLOWS: Commence at a found 1/2 inch iron rod in a concrete monument marking the Southeast corner of Lot 1, Hutchinson Subdivision, per plat recorded in Book 9000, Page 226, Records of Caddo Parish, Louisiana, and the Southwest corner of Lot 11, Risinger Subdivision Replat, per plat recorded in Book 650, Page 569, Records of Caddo Parish, Louisiana, located on the Northeasterly right of way line of U.S. Hwy. 71, thence leave the said right of way and measure North 00 degrees 11 minutes 52 seconds East, along the lines of said subdivisions, for a distance of 546.53 feet to a found 1/2 inch iron rod marking the Point of Beginning and the Southeast corner of the tract herein described; From the Point of Beginning measure South 87 degrees 43 minutes 55 seconds West, along the North line of said Lot 1, for a distance of 239.24 feet to a found 1/2 inch iron rod marking the Southwest corner of this tract; thence leave the said North line and measure North 01 degrees 01 minutes 13 seconds East for a distance of 321.81 feet to a set 1/2 inch iron rod capped "WOOD" "LA 4716" marking the Northwest corner of this tract; thence measure South 69 degrees 01 minutes 32 seconds East for a distance of 251.18 feet to a found 1/2 inch iron rod referenced as being North 69 degrees 01 minutes 32 seconds - 1.35 feet from the corner location, unable to set in a 24 inch Oak Tree, being the Northeast corner of this tract also located on the West line of the said Risinger Subdivision Replat; thence measure South 00 degrees 21 minutes 19 seconds West, along the said West line, for a distance of 164.22 feet to a set 1/2 inch iron rod capped "WOOD" "LA 4716" marking an angle point on the East line of this tract; thence measure South 00 degrees 11 minutes 52 seconds West, along the said West line, for a distance of 58.17 feet to the Point of Beginning. Said tract contains 1.482 acres, more or less. The above descriptions contain a total of 3.446 acres, more or less, and are all in accordance with Property Boundary Surveys previously prepared by Don R. Wood, II and Polaris Services, L.L.C. Bearings and horizontal distances are grid based on the Louisiana State Plane

Coordinate System, North Zone, NAD 1983, as determined from GPS observations, Section 4, R18N, R14W, Caddo Parish, Louisiana.

Alan Clarke, Executive Director
Metropolitan Planning Commission

ORDINANCE NO. 6315 OF 2023 (PLAN AA-1A)

BY THE CADDO PARISH COMMISSION:

AN ORDINANCE AMENDING AND RE-ENACTING ORDINANCE NO. 5111 of 2011 AND ORDINANCE NO. 5935 of 2019, and 6310 of 2023 REAPPORTIONING CADDO PARISH INTO TWELVE COMMISSION DISTRICTS, ENUMERATING THE CONSTITUENT PRECINCTS RESPECTIVELY COMPRISING THE COMMISSION DISTRICTS, AND OTHERWISE PROVIDING WITH RESPECT THERETO.

NOW, THEREFORE, BE IT ORDAINED by the Caddo Parish Commission in due, regular and legal session convened that the Caddo Parish Commission does hereby establish twelve Commission districts which, in total, shall comprise the whole of Caddo Parish, Louisiana.

BE IT FURTHER ORDAINED that the existing precincts are as follows:

Precinct One

Beginning at the spillway of Cross Lake; run easterly along Cross Bayou to Twelve Mile Bayou; thence northerly along Twelve Mile Bayou to North Market Street; thence northerly along North Market Street to Dr. Martin Luther King, Jr. Drive; thence southwesterly along Dr. Martin Luther King, Jr. Drive to Russell Road; thence southerly along Russell Road to I-220; thence southerly along I-220 to the Cross Lake bank; thence southeasterly along the Cross Lake bank to the point of beginning.

Physical Location/Address of the Polling Place for Precinct One: Southern University (Gymnasium), 3050 Martin Luther King Drive, Shreveport, Louisiana 71107.

Precinct Two

Beginning at the intersection of I-220 and Jefferson Paige Road; run northeasterly along I-220 to the 172 foot contour of Cross Lake; thence beginning in a westerly direction and continuing along the 172 foot contour of Cross Lake to Yarborough Road; thence southwesterly along Yarborough Road to Parkwood Drive; thence southerly along Parkwood Drive to Judy Lane; thence southwesterly and southerly along Judy Lane to Jefferson Paige Road; thence easterly along Jefferson Paige Road to the point of beginning.

Physical Location/Address of the Polling Place for Precinct Two: Willow Point Baptist Church, 5550 South Lakeshore Drive, Shreveport, Louisiana 71119.

Precinct Three

Beginning at the intersection of Hollywood Avenue and Broadway Avenue; run northerly along Broadway Avenue to I-20; thence southwesterly along I-20 to Curtis Lane; thence southerly along Curtis Lane to St. Louis Avenue; thence easterly along St. Louis Avenue to Kennedy Drive; thence southerly along Kennedy Drive to Illinois Street; thence easterly along Illinois Street to Robert Street; thence southerly along Robert Street to Hollywood Avenue; thence easterly along Hollywood Avenue to the point of beginning.

Physical Location/Address of the Polling Place for Precinct Three: Oak Park Elementary Middle School, 4331 Henry Street, Shreveport, Louisiana 71109.

Precinct Four

Beginning at the intersection of the Southern Pacific Railroad and the Inner Loop Parkway; run easterly along the Inner Loop Parkway to Brushy Bayou; thence northerly along Brushy Bayou to the Texas and Pacific Railway; thence westerly along the Texas and Pacific Railway to the Southern Pacific Railroad; thence southerly along the Southern Pacific Railroad to the point of beginning.

Physical Location/Address of the Polling Place for Precinct Four: Southern Hills Elementary School, 9075 Kingston Road, Shreveport, Louisiana 71118.

Precinct Five A

Beginning at the intersection of U.S Highway 71 (North Market Street) and Twelve Mile Bayou; thence southerly, southwesterly, and southeasterly along Twelve Mile Bayou to Cross Bayou; thence easterly along Cross Bayou to U.S. Highway 71 (North Market Street), then northwesterly along U. S. Highway 71 to the intersection of U.S. Highway 71 (North Market Street) with Twelve Mile Bayou, the point of beginning.

Physical Location/Address of the Polling Place for Precinct Five A: Cherokee Park Elementary School, 2010 E. Algonquin Trail, Shreveport, Louisiana 71107.

Precinct Five B

Beginning at the intersection of the Red River and I-220; run westerly along I-220 to Twelve Mile Bayou; thence southerly and southwesterly along Twelve Mile Bayou to U.S. Highway 71 (North

ORDINANCE NO. 6315 OF 2023 (PLAN AA-1A)

Market Street); thence southeasterly along U.S. Highway 71 to the intersection of U.S. Highway 71 and Cross Bayou; thence westerly along Cross Bayou to Common Street; thence southeasterly along Common Street to Crocket Street; thence northeasterly along Crocket Street to Marshall Street; thence southeasterly along Marshall Street to 1-20; thence northeasterly along 1-20 to the Red River; thence northerly along the Caddo Parish- Bossier Parish boundary (centerline of the Red River as it existed at the time of the creation of Caddo Parish in 1838) to the intersection of the Caddo Parish- Bossier Parish boundary and 1-220, thence westerly along 1-220 to the intersection of 1-220 and the Red River, the point of beginning

Physical Location/Address of the Polling Place for Precinct Five B: Cherokee Park Elementary School, 2010 E. Algonquin Trail, Shreveport, Louisiana 71107.

Precinct Six

Beginning at the intersection of Line Avenue and Stoner Avenue; run easterly along Stoner Avenue to the St. Louis and Southwestern Railway; thence northwesterly along the St. Louis and Southwestern Railway to I-20; thence southwesterly along I-20 to Line Avenue; thence southerly along Line Avenue to the point of beginning.

Physical Location/Address of the Polling Place for Precinct Six: E.B. Williams Stoner Hill Elementary Lab School, 2127 C.E. Galloway Blvd., Shreveport, Louisiana 71104.

Precinct Seven

Beginning at the intersection of Centenary Boulevard and Kings Highway; run easterly along Kings Highway to Youree Drive; thence northerly along Youree Drive to E. Herndon Street; thence westerly along E. Herndon Street to Centenary Boulevard; thence southerly along Centenary Boulevard to the point of beginning.

Physical Location/Address of the Polling Place for Precinct Seven: Shreve City Baptist Church, 2810 Knight Street, Shreveport, Louisiana 71104.

Precinct Eight

Beginning at the intersection of E. Kings Highway and Youree Drive; run easterly along E. Kings Highway to the Shreveport-Barksdale Highway; thence easterly along the Shreveport-Barksdale Highway to the Caddo-Bossier Parish line, said point being the Red River; thence northerly and westerly along the Caddo-Bossier Parish line to Bolch Street; thence southerly along Bolch Street to E. Washington Street; thence westerly along E. Washington Street to Anderson Street; thence westerly along Anderson Street to Youree Drive; thence southerly along Youree Drive to the point of beginning.

Physical Location/Address of the Polling Place for Precinct Eight: Shreve City Baptist Church, 2810 Knight Street, Shreveport, Louisiana 71104.

Precinct Nine

Beginning at the intersection of E. Kings Highway and the Shreveport-Barksdale Highway; run southerly along E. Kings Highway to Preston Avenue; thence easterly along Preston Avenue to Captain Shreve Drive; thence northwesterly along Captain Shreve Drive to Reily Lane; thence northerly along Reily Lane to the south service road of the Shreveport Barksdale Highway; thence northeasterly along said service road to Camilla Street; thence northwesterly along Camilla Street to the Shreveport-Barksdale Highway; thence westerly along the Shreveport-Barksdale Highway to the point of beginning.

Physical Location/Address of the Polling Place for Precinct Nine: Shreve Island Elementary, 836 Sewanee Place, Shreveport, Louisiana 71105.

Precinct Ten

Beginning at the intersection of Youree Drive and Carrolton Avenue; run easterly along Carrolton Avenue to E. Kings Highway; thence northerly along E. Kings Highway to Atlantic Avenue; thence westerly along Atlantic Avenue to Grover Street; thence northerly along Grover Street to Ockley Drive; thence westerly along Ockley Drive to Youree Drive; thence southerly along Youree Drive to the point of beginning.

Physical Location/Address of the Polling Place for Precinct Ten: A.C. Steere Elementary 4009 Youree Drive, Shreveport, Louisiana 71105.

Precinct Eleven

Beginning at the intersection of Southfield Road and Youree Drive; run easterly along Southfield Road to Kings Highway; thence northerly along Kings Highway to Carrolton Avenue; thence westerly along Carrolton Avenue to Youree Drive; thence southerly along Youree Drive to the point of beginning.

Physical Location/Address of the Polling Place for Precinct Eleven: Broadmoor Middle Lab School, 441 Atlantic Avenue, Shreveport, Louisiana 71105.

ORDINANCE NO. 6315 OF 2023 (PLAN AA-1A)

Precinct Twelve

Beginning at the intersection of Bayou Pierre and Southfield Road; run easterly along Southfield Road to Youree Drive; thence northerly along Youree Drive to Atlantic Avenue; thence westerly along Atlantic Avenue to Fern Street; thence northerly along Fern Street to Ockley Drive; thence westerly along Ockley Drive to Bayou Pierre; thence southerly along Bayou Pierre to the point of beginning.

Physical Location/Address of the Polling Place for Precinct Twelve: Broadmoor Middle Lab School, 441 Atlantic Avenue, Shreveport, Louisiana 71105.

Precinct Thirteen

Beginning at the intersection of Ockley Drive and Bayou Pierre, run easterly along Ockley Drive to Fern Street; thence southerly along Fern Street to Atlantic Avenue; thence easterly along Atlantic Avenue to Youree Drive; thence northerly along Youree Drive to Ockley Drive; thence northeasterly along Ockley Drive to Grover Place; thence southeasterly along Grover Place to Atlantic Avenue; thence northeasterly along Atlantic Avenue to Kings Highway; thence northwesterly along Kings Highway to Beverly Place; thence southwestly along Beverly Place to Cornwell Street; thence southerly along Cornwell Street to Gregg Street; thence westerly along Gregg Street to Bayou Pierre; thence southerly along Bayou Pierre to the point of beginning.

Physical Location/Address of the Polling Place for Precinct Thirteen: Broadmoor Middle Lab School, 441 Atlantic Avenue, Shreveport, Louisiana 71105.

Precinct Fourteen

Beginning at the intersection of Gilbert Drive and Gregg Street; run easterly along Gregg Street to Cornwell Street; thence northerly along Cornwell Street to Stephenson Street; thence easterly along Stephenson Street to Beverly Place; thence northerly along Beverly Place to Kings Highway; thence westerly along Kings Highway to Gilbert Drive; thence southerly along Gilbert Drive to the point of beginning.

Physical Location/Address of the Polling Place for Precinct Fourteen: Broadmoor Middle Lab School, 441 Atlantic Avenue, Shreveport, Louisiana 71105.

Precinct Fifteen

Beginning at the intersection of Wilkinson Street and Highland Avenue; run westerly along Wilkinson Street to Line Avenue; thence southerly along Line Avenue to Kings Highway; thence easterly along Kings Highway to Centenary Boulevard; thence northerly along Centenary Boulevard to Lister Street; thence westerly along Lister Street to Gilbert Drive; thence southerly along Gilbert Drive to Olive Street; thence westerly along Olive Street to Highland Avenue; thence southerly along Highland Avenue to the point of beginning.

Physical Location/Address of the Polling Place for Precinct Fifteen: C.E. Byrd High School Learning Center, 700 Kings Highway, Shreveport, Louisiana 71104.

Precinct Sixteen

Beginning at the intersection of E. 70th Street and E. Kings Highway; run easterly along E. Kings Highway to the bayou between the Dixie Gardens area and Broadmoor Terrace Subdivision; thence northerly along said bayou to Southfield Road; thence westerly along Southfield Road to E. Kings Highway; thence southerly along E. Kings Highway to the point of beginning.

Physical Location/Address of the Polling Place for Precinct Sixteen: Haynes Avenue Baptist Church, 610 Haynes Avenue, Shreveport, Louisiana 71105.

Precinct Seventeen [SPLIT: D3 – 17A, D4 – 17B]

Beginning at the intersection of Line Avenue and Wilkinson Street; run easterly along Wilkinson Street to Highland Avenue; thence northerly along Highland Avenue to Olive Street; thence easterly along Olive Street to Gilbert Drive; thence northerly along Gilbert Drive to Lister Street; thence easterly along Lister Street to Centenary Boulevard; thence northerly along Centenary Boulevard to Stoner Avenue; thence westerly along Stoner Avenue to Line Avenue; thence southerly along Line Avenue to the point of beginning.

Physical Location/Address of the Polling Place for Precinct Seventeen: C.E. Byrd High School Learning Center, 700 Kings Highway, Shreveport, Louisiana 71104.

Precinct Twenty

Beginning at the intersection of Line Avenue and Slattery Street; run easterly along Slattery Street to Gilbert Drive; thence northerly along Gilbert Drive to Kings Highway; thence westerly along Kings Highway to Line Avenue; thence southerly along Line Avenue to the point of beginning.

ORDINANCE NO. 6315 OF 2023 (PLAN AA-1A)

Physical Location/Address of the Polling Place for Precinct Twenty: C.E. Byrd High School Learning Center, 700 Kings Highway, Shreveport, Louisiana 71104.

Precinct Twenty-One

Beginning at the intersection of Line Avenue and Monrovia Place; run easterly along Monrovia Place to Gilbert Drive; thence northerly along Gilbert Drive to Ockley Drive; thence easterly along Ockley Drive to Bayou Pierre; thence northerly along Bayou Pierre to Fern Street; thence northerly along Fern Street to Gilbert Drive; thence northerly along Gilbert Drive to Slattery Street; thence westerly along Slattery Street to Line Avenue; thence southerly along Line Avenue to the point of beginning.

Physical Location/Address of the Polling Place for Precinct Twenty-One: South Highland Elementary/Magnet School, 831 Erie Street, Shreveport, Louisiana 71106.

REVISED Precinct Twenty-Two [SPLIT: D4 – 22A, D8 – 22B]

Beginning at the intersection of Line Avenue and E. 70th Street; run easterly along E. 70th Street to Bayou Pierre; thence northerly along Bayou Pierre to Ockley Drive; thence westerly along Ockley Drive to Monrovia Street; thence westerly along Monrovia Street to Line Avenue; thence southerly along Line Avenue to the point of beginning.

Physical Location/Address of the Polling Place for Precinct Twenty-Two: Broadmoor Middle Laboratory School, 441 Atlantic Avenue, Shreveport, Louisiana 71105.

Precinct Twenty-Three

Beginning at the intersection of E. 77th Street and the Kansas City Southern Railway; run easterly along E. 77th Street to Fairfield Avenue; thence northerly along Fairfield Avenue to E. 71st Street; thence easterly along E. 71st Street to Line Avenue; thence northerly along Line Avenue to E. 61st Street; thence westerly along E. 61st Street to the Kansas City Southern Railway; thence southerly along the Kansas City Southern Railway to the point of beginning.

Physical Location/Address of the Polling Place for Precinct Twenty-Three: Fairfield Elementary Magnet School, 6215 Fairfield Avenue, Shreveport, Louisiana 71106.

Precinct Twenty-Four

Beginning at the intersection of E. 61st Street and the Kansas City Southern Railway; run easterly along E. 61st Street to Line Avenue; thence northerly along Line Avenue to Monrovia Street; thence westerly along Monrovia Street to Fairfield Avenue; thence northerly along Fairfield Avenue to Lawhon Street; thence westerly along Lawhon Street to the Kansas City Southern Railway; thence southerly along the Kansas City Southern Railway to the point of beginning.

Physical Location/Address of the Polling Place for Precinct Twenty-Four: South Highland Elementary School, 831 Erie Street, Shreveport, Louisiana 71106.

Precinct Twenty-Five

Beginning at the intersection of Hollywood Avenue and the Texas and Pacific Railway; run easterly along Hollywood Avenue to the Kansas City Southern Railway; thence northerly along the Kansas City Southern Railway to Midway Road; thence westerly along Midway Road to the Texas and Pacific Railway; thence southerly, easterly and southwesterly along the Texas and Pacific Railway to the point of beginning.

Physical Location/Address of the Polling Place for Precinct Twenty-Five: Werner Park Elementary School, 2715 Corbitt Street, (Corbitt Avenue entrance), Shreveport, Louisiana 71108.

Precinct Twenty-Six

Beginning at the intersection of Lawhon Street and the Kansas City Southern Railway; run easterly along Lawhon Street to Fairfield Avenue; thence southerly along Fairfield Avenue to Monrovia Street; thence easterly along Monrovia Street to Line Avenue; thence northerly along Line Avenue to McCormick Street; thence westerly along McCormick Street to Fairfield Avenue; thence southerly along Fairfield Avenue to Dudley Drive; thence westerly along Dudley Drive to Southern Avenue; thence southerly along Southern Avenue to Ockley Drive; thence westerly along Ockley Drive to the Kansas City Southern Railway; thence southerly along the Kansas City Southern Railway to the point of beginning.

Physical Location/Address of the Polling Place for Precinct Twenty-Six: Betty Virginia Park Recreation Building, 4010 Line Avenue, Shreveport, Louisiana 71106.

Precinct Twenty-Seven

Beginning at the intersection of Ockley Drive and the Kansas City Southern Railway; run easterly along Ockley Drive to Southern Avenue; thence northerly along Southern Avenue to Dudley Drive; thence easterly along Dudley Drive to Fairfield Avenue; thence northerly along Fairfield Avenue to McCormick Street; thence easterly along McCormick Street to Line Avenue; thence northerly along Line Avenue to

ORDINANCE NO. 6315 OF 2023 (PLAN AA-1A)

Wilkinson Street; thence westerly along Wilkinson Street to the Kansas City Southern Railway; thence southerly along the Kansas City Southern Railway to the point of beginning.

Physical Location/Address of the Polling Place for Precinct Twenty-Seven: Mall St. Vincent, 1133 St. Vincent Avenue, Shreveport, Louisiana 71104.

Precinct Twenty-Eight

Beginning at the intersection of Stoner Avenue and Line Avenue; run northerly along Line Avenue to I-20; thence northeasterly along I-20 to Marshall Street; thence northwesterly along Marshall Street to Crockett Street; thence southwesterly along Crockett Street to Texas Avenue; thence southwesterly along Texas Avenue to Murphy Street; thence easterly along Murphy Street to Stoner Avenue; thence easterly along Stoner Avenue to the point of beginning.

Physical Location/Address of the Polling Place for Precinct Twenty-Eight: Galilee Baptist Church, 1500 Pierre Avenue, Shreveport, Louisiana 71003.

Precinct Twenty-Nine

Beginning at the intersection of I-20 and the Texas and Pacific Railway; run easterly along I-20 to Texas Avenue; thence northerly along Texas Avenue to Crockett Street; thence northeasterly along Crockett Street to Common Street; thence northwesterly along Common Street to Cross Bayou; thence westerly along Cross Bayou to the Texas and Pacific Railway; thence southerly along the Texas and Pacific Railway to Patzman Street; thence westerly along Patzman Street to Allen Avenue; thence southerly along Allen Avenue to Ford Street; thence easterly along Ford Street to Hearne Avenue; thence southerly along Hearne Avenue to Milam Street; thence easterly along Milam Street to the Texas and Pacific Railway; thence southerly along the Texas and Pacific Railway to the point of beginning.

Physical Location/Address of the Polling Place for Precinct Twenty-Nine: Booker T. Washington New Technology High School, 2104 Milam Street, Shreveport, Louisiana 71103.

Precinct Thirty

Beginning at the intersection of I-20 and Emory Street; run easterly along I-20 to Jewella Avenue; thence northerly along Jewella Avenue to Hardy Street; thence westerly along Hardy Street to Hassett Avenue; thence northerly along Hassett Avenue to a Southwestern Electric Power line, said line being approximately half the distance between Hardy Street and Milton Street; thence westerly along the Southwestern Electric Power line to Lakeshore Drive; thence northeasterly along Lakeshore Drive to Cross Lake Bayou; thence northerly along Cross Lake Bayou to the 172 foot contour of Cross Lake; thence beginning in a northwesterly direction and continuing along the 172 foot contour of Cross Lake to S. Lakeshore Drive; thence southerly along S. Lakeshore Drive and Curtis Lane to Greenwood Road; thence easterly along Greenwood Road to Emory Street; thence southerly along Emory Street to the point of beginning.

Physical Location/Address of the Polling Place for Precinct Thirty: Atkins Branch of the Shreve Memorial Library at 3704 Greenwood Road, Shreveport, Louisiana 71109.

Precinct Thirty-One

Beginning at the intersection of Hearne Avenue and the Kansas City Southern Railway; run easterly along the Kansas City Southern Railway to the Texas and Pacific Railway; thence northerly along the Texas and Pacific Railway to Murphy Street; thence westerly along Murphy Street to Hearne Avenue; thence southerly along Hearne Avenue to the point of beginning.

Physical Location/Address of the Polling Place for Precinct Thirty-One: Galilee Baptist Church, 1500 Pierre Avenue, Shreveport, Louisiana 71103.

Precinct Thirty-Two

Beginning at the intersection of Kings Highway and I-20; run easterly along Kings Highway to the Southern Pacific Railroad; thence southwesterly along the Southern Pacific Railroad to Midway Street; thence easterly along Midway Street to Wallace Street; thence southerly along Wallace Street to Alma Street; thence easterly along Alma Street to St. Vincent Avenue; thence northerly along St. Vincent Avenue to Ockley Drive; thence easterly along Ockley Drive to the Kansas City Railroad; thence northerly along the Kansas City Railroad to Wilkinson Street; thence easterly along Wilkinson Street to Southern Avenue; thence northerly and northeasterly along Southern Avenue to Fairfield Avenue; thence northerly along Fairfield Avenue to I-20; thence southerly along I-20 to the Texas and Pacific Railway; thence southwesterly along the Texas and Pacific Railway to the Kansas City Southern Railway; thence westerly along the Kansas City Southern Railway to Texas Avenue; thence southwesterly along Texas Avenue to I-20; thence southwesterly along I-20 to the point of beginning.

Physical Location/Address of the Polling Place for Precinct Thirty-Two: Mall St. Vincent, 1133 St. Vincent Avenue, Shreveport, Louisiana 71104.

Precinct Thirty-Four

ORDINANCE NO. 6315 OF 2023 (PLAN AA-1A)

Beginning at the intersection of Hollywood Avenue and the Southern Pacific Railroad; run easterly along Hollywood Avenue to the Kansas City Southern Railway; thence northerly along the Kansas City Southern Railway to Lawhon Street; thence westerly along Lawhon Street to St. Vincent Avenue; thence southerly along St. Vincent Avenue to Clover Street; thence westerly along Clover Street to Linwood Avenue; thence southerly along Linwood Avenue to Corbitt Street; thence westerly along Corbitt Street to the Southern Pacific Railroad; thence southerly along the Southern Pacific Railroad to the point of beginning.

Physical Location/Address of the Polling Place for Precinct Thirty-Four: Caddo Heights Math/Science Elementary School, 1702 Corbitt Street, Shreveport, Louisiana 71108.

Precinct Thirty-Five

Beginning at the intersection of Browning Street and Wallace Avenue; run easterly along Browning Street to St. Vincent Avenue; thence northerly along St. Vincent Avenue to W. 75th Street; thence easterly along W. 75th Street to the Kansas City Southern Railway; thence northerly along the Kansas City Southern Railway to 68th Street; thence westerly along 68th Street to St. Vincent Avenue; thence southerly along St. Vincent Avenue to W. 68th Street; thence westerly along W. 68th Street to Linwood Avenue; thence southerly along Linwood Avenue to W. 69th Street; thence westerly along W. 69th Street to Wallace Avenue; thence southerly along Wallace Avenue to the point of beginning.

Physical Location/Address of the Polling Place for Precinct Thirty-Five: Linwood Public Charter School, 401 West 70th Street, Shreveport, Louisiana 71106.

Precinct Thirty-Six

Beginning at the intersection of W. 70th Street and the Southern Pacific Railroad; run northerly along the Southern Pacific Railroad to Hollywood Avenue; thence westerly along Hollywood Avenue to the center of Brush Bayou; thence southerly down the center of Brush Bayou to W. 70th Street; thence easterly along W. 70th Street to the point of beginning.

Physical Location/Address of the Polling Place for Precinct Thirty-Six: Sunset Acres Elementary School, 6514 West Canal Blvd., Shreveport, Louisiana 71108.

Precinct Thirty-Seven

Beginning at the intersection of Midway Street and Hearne Avenue; run easterly along Midway Street to the Southern Pacific Railroad; thence northerly along the Southern Pacific Railroad to Kings Highway; thence westerly along Kings Highway to I-20; thence southwesterly along I-20 to Portland Avenue; thence northerly along Portland Avenue to Leslie Street; thence westerly along Leslie Street to Hearne Avenue; thence northerly along Hearne Avenue to Frederick Street; thence westerly along Frederick Street to Exposition Avenue; thence southerly along Exposition Avenue to Greenwood Road; thence northeasterly along Greenwood Road to Missouri Avenue; thence southerly along Missouri Avenue to Edgar Street; thence northeasterly along Edgar Street to Velva Avenue; thence southerly along Velva Avenue to Carol Street; thence northeasterly along Carol Street to Hearne Avenue; thence southerly along Hearne Avenue to the point of beginning.

Physical Location/Address of the Polling Place for Precinct Thirty-Seven: Queensborough Elementary School, 2701 Catherine Street, Shreveport, Louisiana 71109.

Precinct Thirty-Eight

Beginning at the intersection of W. 70th Street and the Southern Pacific Railroad; run easterly along W. 70th Street to Wallace Avenue; thence northerly along Wallace Avenue to W. 69th Street; thence easterly along W. 69th Street to Linwood Avenue; thence northerly along Linwood Avenue to W. 68th Street; thence easterly along W. 68th Street to St. Vincent Avenue; thence northerly along St. Vincent Avenue to W. 68th Street; thence easterly along W. 68th Street to the Kansas City Southern Railway; thence northerly along the Kansas City Southern Railway to Hollywood Avenue; thence westerly along Hollywood Avenue to the Southern Pacific Railroad; thence southerly along the Southern Pacific Railroad to the point of beginning.

Physical Location/Address of the Polling Place for Precinct Thirty-Eight: Caddo Middle Career and Technology School, 6310 Cliff Avenue, Shreveport, Louisiana 71106.

Precinct Thirty-Nine

Beginning at the intersection of the Kansas City Southern Railway and Milam Street; run southeasterly along the Kansas City Southern Railway to Hearne Avenue; thence northerly along Hearne Avenue to Milam Street; thence westerly along Milam Street to the point of beginning.

Physical Location/Address of the Polling Place for Precinct Thirty-Nine: J.S. Clark Microsociety Middle School, 351 Hearne Avenue, Shreveport, Louisiana 71103.

Precinct Forty

ORDINANCE NO. 6315 OF 2023 (PLAN AA-1A)

Beginning at the intersection of Ford Street and Hearne Avenue; run easterly along Ford Street to Allen Avenue; thence northerly along Allen Avenue to Patzman Street; thence easterly along Patzman Street to the Texas and Pacific Railway; thence northerly along the Texas and Pacific Railway to Cross Bayou; thence westerly along Cross Bayou to Hearne Avenue; thence southerly along Hearne Avenue to the point of beginning.

Physical Location/Address of the Polling Place for Precinct Forty: Academic Recovery (old Ingersoll), 401 North Holzman Street, Shreveport, Louisiana 71101.

Precinct Forty-One

Beginning at the intersection of Stonewall Street and San Jacinto Avenue; run easterly along Stonewall Street to Exposition Avenue; thence southerly along Exposition Avenue to Fredrick Street; thence easterly along Fredrick Street to Arkansas Avenue; thence northerly along Arkansas Avenue to Lakeshore Drive; thence westerly along Lakeshore Drive to San Jacinto Avenue; thence southerly along San Jacinto Avenue to the point of beginning.

Physical Location/Address of the Polling Place for Precinct Forty-One: Judson Fundamental Magnet Elementary School, 3809 Judson Street, Shreveport, Louisiana 71109.

Precinct Forty-Three

Beginning at the intersection of I-20 and Monkhouse Drive; run easterly along I-20 to Emory Street; thence northerly along Emory Street to Greenwood Road; thence westerly along Greenwood Road to Monkhouse Drive; thence southerly along Monkhouse Drive to the point of beginning.

Physical Location/Address of the Polling Place for Precinct Forty-Three: Praise Temple Full Gospel Baptist Cathedral, 4725 Greenwood Road, Shreveport, Louisiana 71109.

Precinct Forty-Four

Beginning at the intersection of I-20 and Portland Avenue; run northeasterly along I-20 to Greenwood Road; thence northeasterly along Greenwood Road to Texas Avenue; thence northeasterly along Texas Avenue to the Kansas City Southern Railway; thence westerly along the Kansas City Southern Railway to Hearne Avenue; thence southerly along Hearne Avenue to Lakeshore Drive; thence westerly along Lakeshore Drive to Arkansas Avenue; thence southerly along Arkansas Avenue to Fredrick Street; thence easterly along Fredrick Street to Hearne Avenue; thence southerly along Hearne Avenue to Leslie Street; thence easterly along Leslie Street to Portland Avenue; thence southerly along Portland Avenue to the point of beginning.

Physical Location/Address of the Polling Place for Precinct Forty-Four: Bilberry Park Community Center, 1902 Alabama Street, Shreveport, Louisiana 71109.

Precinct Forty-Five [SPLIT: D2 – 45A, D5 – 45B]

Beginning at the intersection of Lakeshore Drive and San Jacinto Avenue; run northerly along San Jacinto Avenue to Sunset Drive; thence westerly along Sunset Drive to Milam Street; thence northeasterly along Milam Street to Exposition Avenue; thence northerly along Exposition Avenue to the Old Blanchard Road; thence northerly along the Old Blanchard Road to Cross Bayou; thence westerly along Cross Bayou to the 172 foot contour of Cross Lake; thence southerly along the 172 foot contour of Cross Lake to Lakeshore Drive; thence northeasterly along Lakeshore Drive to the point of beginning.

Physical Location/Address of the Polling Place for Precinct Forty-Five: Judson Fundamental Magnet Elementary School, 3809 Judson Street, Shreveport, Louisiana 71109.

Precinct Forty-Six

Beginning at the intersection of Midway Street and Jewella Avenue; run easterly along Midway Street to Hearne Avenue; thence northerly along Hearne Avenue to Carol Street; thence southwesterly along Carol Street to Velve Street; thence northerly along Velve Street to Edgar Street; thence southwesterly along Edgar Street to Missouri Avenue; thence northerly along Missouri Avenue to Greenwood Road; thence southwesterly along Greenwood Road to Exposition Avenue; thence northerly along Exposition Avenue to Hardy Street; thence westerly along Hardy Street to Jewella Avenue; thence southerly along Jewella Avenue to the point of beginning.

Physical Location/Address of the Polling Place for Precinct Forty-Six: Fair Park College Prep_High School, 3222 Greenwood Road, Shreveport, Louisiana 71109.

Precinct Forty-Seven [SPLIT: D7 – 47A, D12 – 47B]

Beginning at Pines Road and Jefferson-Paige Road; run easterly along Jefferson-Paige Road to Judy Lane; thence northerly along Judy Lane to Parkwood Drive; thence northerly along Parkwood Drive to Yarborough Road; thence northeasterly along Yarborough Road to the 172 foot contour of Cross Lake; thence starting in a northeasterly direction and continuing along the 172 foot contour of Cross Lake to Lakeshore Drive; thence easterly along Lakeshore Drive to Pines Road; thence southerly along Pines

ORDINANCE NO. 6315 OF 2023 (PLAN AA-1A)

Road to Jefferson-Paige Road the point of beginning.

Physical Location/Address of the Polling Place for Precinct Forty-Seven: Western Hills Baptist Church, 4153 Pines Road, Shreveport, Louisiana 71119.

Precinct Forty-Eight

Beginning at the intersection of Southfield Road and E. Kings Highway; run easterly along Southfield Road to the Shreveport corporate limits as of January 1, 2011 as precleared by the U.S. Department of Justice; thence northerly along the Shreveport corporate limits to Dixie Gardens Road; thence westerly along Dixie Gardens Road to Bayou Drive; thence northerly along Bayou Drive to Captain Shreve Drive; thence northerly along Captain Shreve Drive to Preston Avenue; thence westerly along Preston Avenue to E. Kings Highway; thence southerly along E. Kings Highway to the point of beginning.

Physical Location/Address of the Polling Place for Precinct Forty-Eight: Haynes Avenue Baptist Church, 610 Haynes Avenue, Shreveport 71105.

Precinct Forty-Nine A-B

Beginning at the intersection of E. 70th Street and Bayou Pierre; run easterly along E. 70th Street to Kings Highway; thence northerly along Kings Highway to Southfield Road; thence westerly along Southfield Road and Pierremont Road to Bayou Pierre; thence southerly along Bayou Pierre to the point of beginning.

Physical Location/Address of the Polling Place for Precinct Forty-Nine A-B: Youree Drive Middle School, 6008 Youree Drive, Shreveport, Louisiana 71105.

Precinct Fifty

Beginning at the intersection of Line Avenue and Rainbow Drive; run northeasterly along Rainbow Drive to Harris Street; thence northerly along Harris Street to Rebecca Street; thence northeasterly along Rebecca Street to Gideon Drive; thence northwesterly along Gideon Drive to Palestine Street; thence northeasterly along Palestine Street to McArthur Drive; thence northwesterly along McArthur Drive to E. 70th Street; thence westerly along E. 70th Street to Line Avenue; thence southerly along Line Avenue to the point of beginning.

Physical Location/Address of the Polling Place for Precinct Fifty: Caddo Middle Magnet School, 7635 Cornelious Lane, Shreveport, Louisiana 71106.

Precinct Fifty-One

Beginning at the intersection of the Kansas City Southern Railway and E. 77th Street; run southerly along the Kansas City Southern Railway to the Bert Kouns Industrial Loop; thence easterly along the Bert Kouns Industrial Loop to Ellerbe Road; thence northerly along Ellerbe Road to Line Avenue; thence northerly along Line Avenue to E. 71st Street; thence westerly along E. 71st Street to Fairfield Avenue; thence southerly along Fairfield Avenue to E. 77th Street; thence westerly along E. 77th Street to the point of beginning.

Physical Location/Address of the Polling Place for Precinct Fifty-One: 81st Street ECE Center, 8108 Fairfield Avenue, Shreveport, Louisiana 71106.

Precinct Fifty-Two

Beginning at the intersection of the Texas and Pacific Railway and the Southern Pacific Railroad; run easterly along the Texas and Pacific Railway to Brushy Bayou; thence northerly along Brushy Bayou to Wyngate Boulevard; thence northerly along Wyngate Boulevard to Browning Street; thence easterly along Browning Street to Wallace Avenue; thence northerly along Wallace Avenue to W. 70th Street; thence westerly along W. 70th Street to the Southern Pacific Railroad; thence southerly along the Southern Pacific Railroad to the point of beginning.

Physical Location/Address of the Polling Place for Precinct Fifty-Two: Woodlawn Leadership Academy, 7340 Wyngate Blvd., Shreveport, Louisiana 71106.

Precinct Fifty-Three

Beginning at the intersection of W. 70th Street and the Texas and Pacific Railway; run easterly along W. 70th Street to the center of Brush Bayou; thence northerly along the center of Brush Bayou to Hollywood Avenue; thence westerly along Hollywood Avenue to the Texas and Pacific Railway; thence southerly along the Texas and Pacific Railway to the point of beginning.

Physical Location/Address of the Polling Place for Precinct Fifty-Three: Sunset Acres Elementary School, 6514 W. Canal Boulevard, Shreveport, Louisiana 71108.

Precinct Fifty-Four

ORDINANCE NO. 6315 OF 2023 (PLAN AA-1A)

Beginning at the intersection of Hardy Street and Hassett Street; run easterly along Hardy Street to Exposition Avenue; thence northerly along Exposition Avenue to Stonewall Street; thence westerly along Stonewall Street to San Jacinto Avenue; thence northerly along San Jacinto Avenue to Lakeshore Drive; thence westerly and southerly along Lakeshore Drive to the intersection of a Southwestern Electric Power line east of Fairway Drive; thence easterly along the Southwestern Electric Power line to Hassett Street; thence southerly along Hassett Street to the point of beginning.

Physical Location/Address of the Polling Place for Precinct Fifty-Four: Judson Street Elementary Fundamental Magnet School, 3809 Judson Street, Shreveport, Louisiana 71109.

Precinct Fifty-Five [SPLIT: D5 – 55A, D7 – 55B]

Beginning at the intersection of I-20 and I-220; run easterly along I-20 to Monkhouse Drive; thence northerly on Monkhouse Drive to Greenwood Road; thence easterly along Greenwood Road to Curtis Lane; thence northerly along Curtis Lane and South Lakeshore Drive to the 172 foot contour of Cross Lake; thence starting in a westerly direction along the 172 foot contour of Cross Lake and continuing along the 172 foot contour of Cross Lake to I-220; thence southerly along I-220 to the point of beginning.

Physical Location/Address of the Polling Place for Precinct Fifty-Five: Praise Temple Full Gospel Baptist Cathedral, 4725 Greenwood Road, Shreveport, Louisiana 71109.

Precinct Fifty-Six

Beginning at the intersection of Bert Kouns Industrial Loop and Millicent Way; thence southwesterly along Millicent Way to Brunswick Drive; thence southerly along Brunswick Drive to Sophia Lane; thence easterly along Sophia Lane to Village Green; thence southerly along Village Green to Galway Drive; thence easterly along Galway Drive to Smitherman Drive; thence northeasterly along Smitherman Drive to Stratmore Drive; thence easterly along Stratmore Drive to Youree Drive; thence southerly along Youree Drive to Flournoy Lucas Road; thence easterly along Flournoy Lucas Road to Bayou Pierre; thence northerly along Bayou Pierre to Bert Kouns Industrial Loop; thence northerly along Bert Kouns Industrial Loop to Youree Drive to the point of beginning.

Physical Location/Address of the Polling Place for Precinct Fifty-Six: University Elementary School, 9900 Smitherman Drive, Shreveport, Louisiana.

Precinct Fifty-Seven

Beginning at the intersection of Dr. Martin Luther King, Jr. Drive and Audrey Lane; run easterly along Dr. Martin Luther King, Jr. Drive to Montana Street; thence northeasterly, northwesterly, and northerly along Montana Street to Hawkins Street; thence westerly along Hawkins Street to Legardy Street; thence southerly along Legardy Street to Thomas E. Howard Drive; thence westerly along Prince Valiant Drive to Audrey Lane; thence southerly along Audrey Lane to the point of beginning.

Physical Location/Address of the Polling Place for Precinct Fifty-Seven: Pine Grove Elementary School, 1700 Caldwell Street, Shreveport, Louisiana 71107.

Precinct Fifty-Eight

Beginning at the intersection of Corbitt Street and the Southern Pacific Railroad; run easterly along Corbitt Street to Linwood Avenue; thence northerly along Linwood Avenue to Clover Street; thence easterly along Clover Street to St. Vincent Avenue; thence northerly along St. Vincent Avenue to Lawhon Street; thence easterly along Lawhon Street to the Kansas City Southern Railway; thence northerly along the Kansas City Southern Railway to Ockley Drive; thence westerly along Ockley Drive to St. Vincent Avenue; thence southerly along St. Vincent Avenue to Alma Street; thence westerly along Alma Street to Wallace Avenue; thence northerly along Wallace Avenue to Midway Street; thence westerly along Midway Street to the Southern Pacific Railroad; thence southerly along the Southern Pacific Railroad to the point of beginning.

Physical Location/Address of the Polling Place for Precinct Fifty-Eight: Caddo Heights Math/Science School, 1702 Corbitt Street, Shreveport, Louisiana 71108.

Precinct Fifty-Nine

Beginning at the intersection of the Texas and Pacific Railway and Brushy Bayou; run easterly along the Texas and Pacific Railway to the Kansas City Southern Railway; thence northerly along the Kansas City Southern Railway to W. 75th Street; thence westerly along W. 75th Street to St. Vincent Avenue; thence southerly along St. Vincent Avenue to W. 80th Street; thence westerly along W. 80th Street to Linwood Avenue; thence southerly along Linwood Avenue to Browning Street; thence westerly along Browning Street to Wyngate Boulevard; thence southerly along Wyngate Boulevard to Brushy Bayou; thence southerly along Brushy Bayou to the point of beginning.

Physical Location/Address of the Polling Place for Precinct Fifty-Nine: Linwood Public Charter Middle School, 401 West 70th Street, Shreveport, Louisiana 71106.

Precinct Sixty

ORDINANCE NO. 6315 OF 2023 (PLAN AA-1A)

Beginning at the intersection of Murvon Street and Broadway Avenue; run easterly along Murvon Street to Jewella Avenue; thence northerly along Jewella Avenue to I-20; thence westerly along I-20 to Broadway Avenue; thence southerly along Broadway Avenue to the point of beginning.

Physical Location/Address of the Polling Place for Precinct Sixty: Morning Star Baptist Church, 5340 Jewella Avenue, Shreveport, Louisiana 71109.

Precinct Sixty-One

Beginning at the intersection of Meriwether Road and the Texas and Pacific Railway; run northeasterly along the Texas and Pacific Railway to Tinker Street; thence northerly along Tinker Street to Powell Street; thence westerly along Powell Street to Broadway Avenue; thence northerly along Broadway Avenue to Hollywood Avenue; thence westerly along Hollywood Avenue to the Inner Loop Parkway; thence southerly along the Inner Loop Parkway to 70th Street; thence easterly along 70th Street to Meriwether Road; thence southeasterly along Meriwether Road to the point of beginning.

Physical Location/Address of the Polling Place for Precinct Sixty-One: Morning Star Baptist Church, 5340 Jewella Avenue, Shreveport, Louisiana 71109.

Precinct Sixty-Two

Beginning at the intersection of Dean Road and Inner Loop (Hwy. 3132); thence easterly along Inner Loop (Hwy. 3132) to Walker Road; thence southerly along Walker Road to Bert Kouns Industrial Loop; thence westerly along Bert Kouns Industrial Loop to Dean Road; thence northerly along Dean Road to the point of beginning.

Physical Location/Address of the Polling Place for Precinct Sixty-Two: Southwood High School, 9000 Walker Road, Shreveport, Louisiana 71118.

Precinct Sixty-Three

Beginning at the intersection of Dean Road and Bert Kouns Industrial Loop; run westerly along Bert Kouns Industrial Loop to the bed of the former Texas and Pacific Railway spur; thence southerly along the bed of the former Texas and Pacific Railway spur to Colquitt Road; thence northeasterly along Colquitt Road to Dean Road; thence northerly along Dean Road to the point of beginning.

Physical Location/Address of the Polling Place for Precinct Sixty-Three: Summerfield Elementary School, 3131 Ardis Taylor Drive, Shreveport, Louisiana 71118.

Precinct Sixty-Four

Beginning at the intersection of Youree Drive and Anderson Street; run easterly along Anderson Street to E. Washington Street; thence easterly along E. Washington Street to Bolch Street; thence northerly along Bolch Street to the Caddo-Bossier Parish line; thence beginning in a westerly direction and continuing along the Caddo-Bossier Parish line to I-20; thence westerly along I-20 to the St. Louis and Southwestern Railway; thence southeasterly along the St. Louis and Southwestern Railway to E. Stoner Avenue; thence westerly along E. Stoner Avenue to Viking Street; thence southerly along Viking Street to E. Herndon Street; thence westerly along E. Herndon Street to Youree Drive; thence southerly along Youree Drive to the point of beginning.

Physical Location/Address of the Polling Place for Precinct Sixty-Four: E.B. Stoner Hill Lab School, 2127 C.E. Galloway Blvd., Shreveport, Louisiana 71104.

Precinct Sixty-Five

Beginning at the intersection of Colquitt Road and Mansfield Road; run northeasterly along Mansfield Road to Bert Kouns Industrial Loop; thence westerly along Bert Kouns Industrial Loop to Dean Road; thence southerly along Dean Road to Colquitt Road; thence northeasterly along Colquitt Road to the point of beginning.

Physical Location/Address of the Polling Place for Precinct Sixty-Five: Southwood High School, 9000 Walker Road, Shreveport, Louisiana 71118.

Precinct Sixty-Six

Beginning at the intersection of Woolworth Road and Colquitt Road; run northeasterly along Colquitt Road to Boggy Bayou; thence westerly along Boggy Bayou to Woolworth Road; thence southerly along Woolworth Road to the point of beginning.

Physical Location/Address of the Polling Place for Precinct Sixty-Six: Grawood Baptist Church Gymnasium, 5841 Colquitt Road, Keithville, Louisiana 71047.

Precinct Sixty-Seven

Beginning at the intersection of Hearne Avenue and Murphy Street; run easterly along Murphy Street to the Texas and Pacific Railway; thence northerly along the Texas and Pacific Railway to Milam Street;

ORDINANCE NO. 6315 OF 2023 (PLAN AA-1A)

thence westerly along Milam Street to Hearne Avenue; thence southerly along Hearne Avenue to the point of beginning.

Physical Location/Address of the Polling Place for Precinct Sixty-Seven: Galilee Baptist Church, 1500 Pierre Avenue, Shreveport, Louisiana 71003.

Precinct Sixty-Eight

Beginning at the intersection of Line Avenue and Millicent Way; run northeasterly along Millicent Way to Bayou Pierre; thence northerly along Bayou Pierre to E. 70th Street; thence westerly along E. 70th Street to MacArthur Drive; thence southeasterly along MacArthur Drive to Palestine Street; thence southwesterly along Palestine Street to Gideon Drive; thence southeasterly along Gideon Drive to Rebecca Street; thence southwesterly along Rebecca Street to Harris Street; thence southerly along Harris Street to Rainbow Drive; thence southwesterly along Rainbow Drive to Line Avenue; thence southeasterly along Line Avenue to the point of beginning.

Physical Location/Address of the Polling Place for Precinct Sixty-Eight: Cedar Grove/Line Avenue Branch, Shreve Memorial Library, 8303 Line Avenue, Shreveport, Louisiana 71106.

Precinct Sixty-Nine

Beginning at the intersection of the Texas and Pacific Railway and the Inner Loop Parkway; run easterly along the Inner Loop Parkway to Jewella Avenue; thence southerly along Jewella Avenue to Southside Drive; thence easterly along Southside Drive to Mansfield Road; thence northerly along Mansfield Road to the Inner Loop Parkway; thence easterly along the Inner Loop Parkway to the Southern Pacific Railroad; thence northerly along the Southern Pacific Railroad to the Texas and Pacific Railway; thence northwesterly along the Texas and Pacific Railway to W. 70th Street; thence westerly along W. 70th Street to the Texas and Pacific Railway; thence southwesterly along the Texas and Pacific Railway to the point of beginning.

Physical Location/Address of the Polling Place for Precinct Sixty-Nine: Westwood Elementary School, 7325 Jewella Avenue, Shreveport, Louisiana 71108.

Precinct Seventy

Beginning at the intersection of the Southern Pacific Railroad and the Texas and Pacific Railway; run northerly along the Southern Pacific Railroad to W. 70th Street; thence westerly along W. 70th Street to the Texas and Pacific Railway; thence southeasterly along the Texas and Pacific Railway to the point of beginning.

Physical Location/Address of the Polling Place for Precinct Seventy: Westwood Elementary School, 7325 Jewella Avenue, Shreveport, Louisiana 71108.

Precinct Seventy-One

Beginning at the intersection of Milam Street and Exposition Avenue; run easterly along Milam Street to Hearne Avenue; thence northerly along Hearne Avenue to Cross Bayou; thence westerly along Cross Bayou to the Old Blanchard Road; thence southeasterly along the Old Blanchard Road to Exposition Avenue; thence southerly along Exposition Avenue to the point of beginning.

Physical Location/Address of the Polling Place for Precinct Seventy-One: J. S. Clark Microsociety Middle School, 351 Hearne Avenue, Shreveport, Louisiana 71103.

Precinct Seventy-Two

Beginning at the intersection of Youree Drive and India Drive; run easterly along India Drive to Grover Place; thence northerly and northeasterly along Grover Place to Pomeroy Street; thence southeasterly along Pomeroy Street to Jackson Square Drive; thence easterly along Jackson Square Drive to Harts Island Road; thence northerly along Harts Island Road to 70th Street; thence westerly along 70th Street to Youree Drive; thence southerly along Youree Drive to the point of beginning.

Physical Location/Address of the Polling Place for Precinct Seventy-Two: University Elementary School, 9900 Smitherman Drive, Shreveport, Louisiana 71115.

Precinct Seventy-Three

Beginning at the intersection of I-220 and the Kansas City Southern Railway, run Northeasterly along I-220 to Russell Road; thence Northerly along Russell Road to Aline Avenue; thence Westerly along Aline Avenue to Jackie Robinson Street; thence Northerly along Jackie Robinson Street to Kelsey Street; thence Westerly along Kelsey Street to Legardy Street; thence Northerly along Legardy Street to Dr. Martin Luther King, Jr. Drive; thence Westerly along Dr. Martin Luther King, Jr. Drive to the intersection of Roy Road; thence continue Southwesterly along Dr. Martin Luther King, Jr. Drive to the Kansas City Southern Railway; thence Southeasterly along the Kansas City Southern Railway to the Point of beginning.

ORDINANCE NO. 6315 OF 2023 (PLAN AA-1A)

Physical Location/Address of the Polling Place for Precinct Seventy-Three: David Raines Center, 1625 David Raines Road, Shreveport, Louisiana 71107.

Precinct Seventy-Four

Beginning at the intersection of Dr. Martin Luther King, Jr. Drive and Russell Road; run Southerly along Russell Road to Aline Avenue; thence Westerly along Aline Avenue to Jackie Robinson Street; thence Northerly along Jackie Robinson Street to Kelsey Street, thence Westerly along Kelsey Street to Legardy Street; thence Northerly along Legardy Street to Dr. Martin Luther King, Jr. Drive; thence Easterly along Dr. Martin Luther King, Jr. Drive to the point of beginning.

Physical Location/Address of the Polling Place for Precinct Seventy-Four: Southern University (Gymnasium), 3050 Martin Luther King Drive, Shreveport, Louisiana 71107.

Precinct Seventy-Five

Beginning at the intersection of Ellerbe Road and the Bert Kouns Industrial Loop; run northeasterly along the Bert Kouns Industrial Loop to Bayou Pierre; thence northerly along Bayou Pierre to Millicent Way; thence westerly along Millicent Way to Line Avenue; thence southerly along Line Avenue and Ellerbe Road to the point of beginning.

Physical Location/Address of the Polling Place for Precinct Seventy-Five: Cedar Grove/Line Avenue Branch, Shreve Memorial Library, 8303 Line Avenue, Shreveport, Louisiana 71106.

Precinct Seventy-Six

Beginning at the intersection of Millicent Way and the Bert Kouns Industrial Loop (Louisiana Highway 526); run northwesterly along the Bert Kouns Industrial Loop to Youree Drive; thence northerly along Youree Drive to University Drive; thence northwesterly along University Drive to Suburbia Drive; thence southwesterly along Suburbia Drive to Bellingrath Drive; thence southwesterly along Bellingrath Drive to Ramberlyn Way; thence southwesterly along Ramberlyn Way to Camelback Drive; thence southerly on Camelback Drive to Millicent Way; thence southeasterly on Millicent Way to Bert Kouns Industrial Loop (Louisiana Highway 526) and the point of beginning.

Physical Location/Address of the Polling Place for Precinct Seventy-Six: University Elementary School, 9900 Smitherman Drive, Shreveport, Louisiana 71115.

Precinct Seventy-Seven

Beginning at the intersection of East 70th Street and East Kings Highway (Harts Island Road); run southerly along East Kings Highway to Youree Drive; thence southeasterly along Youree Drive to Tones Bayou; thence northeasterly along Tones Bayou to the Caddo-Bossier Parish line; thence beginning in a northeasterly direction and continuing in a northerly direction along the Caddo-Bossier Parish line to East 70th Street; thence southwesterly along East 70th Street to the point of beginning.

Physical Location/Address of the Polling Place for Precinct Seventy-Seven: Holy Trinity Lutheran Church, 8895 Youree Drive, Shreveport, Louisiana 71115.

Precinct Seventy-Eight

Beginning at the intersection of the Inner Loop Parkway and Brushy Bayou; run easterly along the Inner Loop Parkway to Linwood Avenue; thence southerly along Linwood Avenue to Watts Road; thence easterly along Watts Road to Paxton Road; thence northerly along Paxton Road to St. Vincent Avenue; thence southerly along St. Vincent Avenue to the Bert Kouns Industrial Loop; thence easterly along the Bert Kouns Industrial Loop to the Kansas City Southern Railway; thence northerly along the Kansas City Southern Railway to the Texas and Pacific Railway; thence westerly along the Texas and Pacific Railway to Brushy Bayou; thence southerly along Brushy Bayou to the point of beginning.

Physical Location/Address of the Polling Place for Precinct Seventy-Eight: Calvary Baptist Church, 9333 Linwood Avenue, Shreveport, Louisiana 71106.

Precinct Seventy-Nine

Beginning at the intersection of the Bert Kouns Industrial Loop and Brushy Bayou; run easterly along the Bert Kouns Industrial Loop to St. Vincent Avenue; thence northwesterly along St. Vincent Avenue to Paxton Road; thence southerly along Paxton Road to Watts Road; thence westerly along Watts Road to Linwood Avenue; thence northerly along Linwood Avenue to the Inner Loop Parkway; thence westerly along the Inner Loop Parkway to Kingston Road; thence southerly along Kingston Road to Mt. Zion Road; thence easterly along Mt. Zion Road to Brushy Bayou; thence southerly along Brushy Bayou to the point of beginning.

Physical Location/Address of the Polling Place for Precinct Seventy-Nine: Calvary Baptist Church, 9333 Linwood Avenue, Shreveport, Louisiana 71106.

Precinct Eighty

ORDINANCE NO. 6315 OF 2023 (PLAN AA-1A)

Beginning at the intersection of Broadway Avenue and Powell Street; run easterly along Powell Street to Tinker Street; thence southerly along Tinker Street to the Texas and Pacific Railway; thence northeasterly along the Texas and Pacific Railway to the Texas and Pacific Railway through Atlas refinery; thence westerly along the Texas and Pacific Railway through Atlas refinery to Midway Street; thence westerly along Midway Street to Jewella Avenue; thence southerly along Jewella Avenue to Murvon Street; thence westerly along Murvon Street to Broadway Avenue; thence southerly along Broadway Avenue to the point of beginning.

Physical Location/Address of the Polling Place for Precinct Eighty: Morning Star Baptist Church, 5340 Jewella Avenue, Shreveport, Louisiana 71109.

Precinct Eighty-One

Beginning at the intersection of Roy Road and Blanchard Road; run southeasterly along Blanchard Road to Dr. Martin Luther King, Jr. Drive; thence easterly along Dr. Martin Luther King, Jr. Drive to Audrey Lane; thence northerly along Audrey Lane to Thomas E. Howard Drive; thence easterly along Prince Valiant Drive to Legardy Street; thence northerly along Legardy Street to Hawkins Street; thence easterly along Hawkins Street to Montana Street; thence southerly and southeasterly along Montana Street to Dr. Martin Luther King, Jr. Drive; thence northeasterly along Dr. Martin Luther King, Jr. Drive to North Market Street; thence northwesterly along North Market Street to Pine Hill Road; thence westerly along Pine Hill Road to Roy Road; thence southerly along Roy Road to the point of beginning.

Physical Location/Address of the Polling Place for Precinct Eighty-One: Southern University (Gymnasium), 3050 Martin Luther King Drive, Shreveport, Louisiana 71107.

Precinct Eighty-Two

Beginning at the intersection of North Market Street and Twelve Mile Bayou; run northeasterly along Twelve Mile Bayou to the Old Mooringsport Road; thence northerly along the Old Mooringsport Road to Lincoln Drive; thence easterly along Lincoln Drive to North Market Street; thence southeasterly along North Market Street to the point of beginning.

Physical Location/Address of the Polling Place for Precinct Eighty-Two: North Highlands Elementary School, 885 Poleman Road, Shreveport, Louisiana 71107.

Precinct Eighty-Three [SPLIT: D7 – 83A, D12 – 83B]

Beginning at the intersection of Page Bayou and Jefferson Paige Road; run easterly along Jefferson Paige Road to Pines Road; thence northerly along Pines Road to Lakeshore Drive; thence westerly along Lakeshore Drive to the 172-foot contour of Cross Lake; thence starting in a southerly direction and continuing along the 172-foot contour of Cross Lake to Page Bayou; thence southerly along Page Bayou to the point of beginning.

Physical Location/Address of the Polling Place for Precinct Eighty-Three: Western Hills Baptist Church, 4153 Pines Road, Shreveport, Louisiana 71119.

Precinct Eighty-Four

Beginning at the intersection of I-20 and Pines Road; run easterly along I-20 to I-220; thence northeasterly along I-220 to Jefferson Paige Road; thence westerly along Jefferson Paige Road to Pines Road; thence southerly along Pines Road to LeFleur Drive; thence westerly along LeFleur Drive to Kenwood Drive; thence westerly along Kenwood Drive to Goree Lane; thence easterly along Goree Lane to Ernwood Circle; thence easterly along Ernwood Circle to Bocage Drive; thence easterly long Bocage Drive to Glendale Lane; thence southerly along Glendale Lane to Border Lane; thence westerly and southwesterly along Border Lane to Scenic Drive; thence southerly along Scenic Drive to Santa Monica Drive; thence easterly along Santa Monica Drive to Timberman Place; thence southerly and easterly along Timberman Place to Inwood Road; thence easterly and northeasterly along Inwood Road to Southcrest Drive; thence southerly along Southcrest Drive to Frondosa Drive; thence westerly along Frondosa Drive to Tierra Drive; thence southerly and easterly along Tierra Drive to Pines Road; thence southerly along Pines Road to the point of beginning.

Physical Location/Address of the Polling Place for Precinct Eighty-Four: Western Hills Baptist Church, 4153 Pines Road, Shreveport, Louisiana 71119.

Precinct Eighty-Five

Beginning at the intersection of Broadacres Road and I-20; thence southerly along Broadacres Road to 70th Street; thence easterly along 70th Street to Pines Road; thence southerly along Pines Road to Buncombe Road; thence southwesterly along Buncombe Road to Bert Kouns Industrial Loop; thence northwesterly along Bert Kouns Industrial Loop to 70th Street; thence westerly along 70th to the Southern Pacific Railroad; thence northwesterly along the Southern Pacific Railroad to I-20; thence easterly along I-20 to the point of beginning.

Physical Location/Address of the Polling Place for Precinct Eighty-Five: Huntington High School,

ORDINANCE NO. 6315 OF 2023 (PLAN AA-1A)

6801 Raspberry Lane, Shreveport, Louisiana 71129.

Precinct Eighty-Six

Beginning at the intersection of Hollywood Avenue and the Inner Loop; run easterly along Hollywood Avenue to Robert Drive; thence northerly along Robert Drive to Illinois Street; thence westerly along Illinois Street to Kennedy Drive; thence northerly along Kennedy Drive to St. Louis Avenue; thence westerly along St. Louis Avenue to Curtis Lane; thence northerly along Curtis Lane to I-20; thence westerly along I-20 to the Inner Loop; thence southerly along the Inner Loop to the point of beginning.

Physical Location/Address of the Polling Place for Precinct Eighty-Six: Oak Park Elementary/Middle School, 4331 Henry Street, Shreveport, Louisiana 71109.

REVISED Precinct Eighty-Seven [SPLIT: D7 – 87A, D12 – 87B]

Beginning at the intersection of Buncombe Road and Flournoy-Lucas Road; run southeasterly along Flournoy-Lucas Road to the Bert Kouns Industrial Loop; thence easterly along the Bert Kouns Industrial Loop to Dean Road; thence northerly along Dean Road to the Texas and Pacific Railway; thence northeasterly along the Texas and Pacific Railway to Meriwether Road; thence northwesterly along Meriwether Road to 70th Street; thence westerly along 70th Street to Buncombe Road; thence southwesterly along Buncombe Road to Flournoy-Lucas Road to the point of beginning.

Physical Location/Address of the Polling Place for Precinct Eighty-Seven: Huntington High School, 6801 Raspberry Lane, Shreveport, Louisiana 71129.

Precinct Eighty-Eight

Beginning at the intersection of Woolworth Road and Boggy Bayou; run easterly along Boggy Bayou to the bed of the former Texas and Pacific Railway spur; thence northerly along the Texas and Pacific Railway spur to the Bert Kouns Industrial Loop (Louisiana Highway 526) westerly then northwesterly along the Bert Kouns Industrial Loop to McGoldrick Drive; then southerly along McGoldrick Drive to the intersection with an unnamed stream, thence westerly then northerly along the unnamed stream to the Bert Kouns Industrial Loop (Louisiana Highway 526) ; thence northwesterly along the Bert Kouns Industrial Loop to Woolworth Road; thence southerly along Woolworth Road to the point of beginning.

Physical Location/Address of the Polling Place for Precinct Eighty-Eight: Walnut Hill Elementary/Middle School, 9360 Woolworth Road, Shreveport, Louisiana 71129.

Precinct Eighty-Nine

Beginning at the intersection of the Texas and Pacific Railway and Boggy Bayou; thence run easterly along Boggy Bayou to Mansfield Road; thence northeasterly along Mansfield Road to Colquitt Road; thence southwesterly along Colquitt Road to the Texas and Pacific Railway; thence southerly along the Texas and Pacific Railway to the point of beginning.

Physical Location/Address of the Polling Place for Precinct Eighty-Nine: Summerfield Elementary School, 3131 Ardis Taylor Drive, Shreveport, Louisiana 71118.

Precinct Ninety A-B

Beginning at the intersection of the Bert Kouns Industrial Loop and Walker Road; run easterly along the Bert Kouns Industrial Loop to the Mansfield Road; thence northerly along Mansfield Road to Southside Drive; thence westerly along Southside Drive to Jewella Avenue; thence northerly along Jewella Avenue to the Inner Loop Parkway; thence westerly along the Inner Loop Parkway to Walker Road; thence southerly along Walker Road to the point of beginning.

Physical Location/Address of the Polling Place for Precinct Ninety A-B: Summer Grove School, 2955 Bert Kouns Industrial Loop, Shreveport, Louisiana 71118.

Precinct Ninety-One A-B

Beginning at the intersection of Mansfield Road and Baird Road; run easterly along Baird Road to Crabapple Drive; thence easterly along Crabapple Drive to Blom Boulevard; thence northerly along Blom Boulevard to the Bert Kouns Industrial Loop; thence westerly along the Bert Kouns Industrial Loop to the Mansfield Road; thence southerly along the Mansfield Road to the point of beginning.

Physical Location/Address of the Polling Place for Precinct Ninety-One A-B: Ridgewood Middle School, 2001 Ridgewood Drive, Shreveport, Louisiana 71118.

Precinct Ninety-Two

Beginning at the intersection of Crabapple Drive and Blom Boulevard; run easterly along Crabapple Drive to Kingston Road; thence northerly along Kingston Road to the Bert Kouns Industrial Loop; thence westerly along the Bert Kouns Industrial Loop to Blom Boulevard; thence southerly along Blom Boulevard to the point of beginning.

ORDINANCE NO. 6315 OF 2023 (PLAN AA-1A)

Physical Location/Address of the Polling Place for Precinct Ninety-Two: Forest Hill Elementary School, 2005 Francais Drive, Shreveport, Louisiana 71118.

Precinct Ninety-Three

Beginning at the intersection of Kingston Road and Countryside Drive; run northeasterly along Countryside Drive to Wesso Circle; thence northerly along Wesso Circle to Rose Lane; thence easterly along Rose Lane to Overlook Drive; thence northeasterly and northerly along Overlook Drive to Flournoy Lucas Road; thence easterly along Flournoy Lucas Road to Brushy Bayou; thence southerly along Brushy Bayou to Jann Drive; thence easterly along Jann Drive to Linwood Avenue; thence northerly along Linwood Avenue to the Bert Kouns Industrial Loop; thence westerly along the Bert Kouns Industrial Loop to Kingston Road; thence southerly along Kingston Road to the point of beginning.

Physical Location/Address of the Polling Place for Precinct Ninety-Three: Southern Hills Elementary School, 9075 Kingston Road, Shreveport, Louisiana 71118.

Precinct Ninety-Four

Beginning at the intersection of Mansfield Road and the Bert Kouns Industrial Loop; run easterly along the Bert Kouns Industrial Loop to Brushy Bayou; thence northerly along Brushy Bayou to Mt. Zion Road; thence westerly along Mt. Zion Road to Kingston Road; thence northerly along Kingston Road to the Inner Loop Parkway; thence westerly along the Inner Loop Parkway to Mansfield Road; thence southerly along Mansfield Road to the point of beginning.

Physical Location/Address of the Polling Place for Precinct Ninety-Four: Christ United Methodist Church, 1204 Crabapple Street, Shreveport, Louisiana 71118.

Precinct Ninety-Five

Beginning at the intersection of Southern Pacific Railroad and Baird Road; thence easterly along Baird Road to Stonehaven Drive; thence southerly along Stonehaven Drive to Prestwick Drive; thence easterly along Prestwick Drive to Windbrook Drive; thence southerly along Windbrook Drive to Cherryfield Drive; thence easterly westerly along Cherryfield Drive to Stonehaven Drive; thence southerly along Stonehaven Drive to Williamson Way; thence easterly along Williamson Way to Hillsboro Drive; thence northerly along Hillsboro Drive to Hallmark Drive; thence westerly along Hallmark Drive to Runningbrook Drive; thence easterly along Runningbrook Drive to Hillsboro Drive; thence northerly along Hillsboro Drive to Mountainbrook Drive; thence westerly along Mountainbrook Drive to Poinsetta Drive; thence northerly along Poinsetta Drive to Crabapple Drive; thence westerly easterly along Crabapple Drive to Kingston Road; thence northerly southerly along Kingston Road to Countryside Drive; thence easterly along Countryside Drive to Wesso Circle; thence northerly along Wesso Circle to Rose Lane; thence easterly along Rose Lane to Overlook Drive; thence northerly along Overlook Drive to Flournoy Lucas Road; thence easterly along Flournoy Lucas Road to Brushy Bayou; thence southerly along Brushy Bayou to Brushy Bayou; thence northwesterly along Brushy Bayou to the Southern Pacific Railroad; thence northerly along the Southern Pacific Railroad to the point of beginning.

Physical Location/Address of the Polling Place for Precinct Ninety-Five: Hamilton-South Caddo Branch, Shreve Memorial Library, 2111 Bert Kouns Industrial Loop, Shreveport, Louisiana 71118.

Precinct Ninety-Seven

Beginning at the intersection of Linwood Avenue and Flournoy Lucas Road; run easterly along Flournoy Lucas Road to Bayou Pierre; thence northerly along Bayou Pierre to the Bert Kouns Industrial Loop; thence southwesterly and westerly along the Bert Kouns Industrial Loop to Linwood Avenue; thence southerly along Linwood Avenue to the point of beginning.

Physical Location/Address of the Polling Place for Precinct Ninety-Seven: Ellerbe Road United Methodist Church, 10130 Ellerbe Church Road, Shreveport, Louisiana 71106.

Precinct Ninety-Eight

Beginning at the intersection of Southern Avenue and Wilkinson Street; run easterly along Wilkinson Street to Line Avenue; thence northerly along Line Avenue to Stoner Avenue; thence westerly along Stoner Avenue to Murphy Street; thence westerly along Murphy Street to Texas Avenue; thence southerly along Texas Avenue to I-20; thence northeasterly along I-20 to Fairfield Avenue; thence southerly along Fairfield Avenue to Southern Avenue; thence southwesterly and southerly along Fairfield Avenue to the point of beginning.

Physical Location/Address of the Polling Place for Precinct Ninety-Eight: Mall Saint Vincent, 1133 St. Vincent Avenue, Shreveport, Louisiana 71104.

Precinct Ninety-Nine

Beginning at the intersection of Centenary Boulevard and Herndon Street; run easterly along Herndon Street to Viking Drive; thence northerly along Viking Drive to Stoner Avenue; thence westerly along Stoner

ORDINANCE NO. 6315 OF 2023 (PLAN AA-1A)

Avenue to Centenary Boulevard; thence southerly along Centenary Boulevard to the point of beginning.

Physical Location/Address of the Polling Place for Precinct Ninety-Nine: E.B. Williams Stoner Hill Elementary Lab School, 2127 C.E. Galloway Blvd. Shreveport, Louisiana 71104.

Precinct One Hundred

Beginning at the intersection of Broadacres Road and I-20; thence easterly along I-20 to Inner Loop (Hwy. 3132); thence southerly along (Hwy. 3132) to 70th Street; thence westerly along 70th Street to Buncombe Road; thence southwesterly along Buncombe Road to Pines Road; thence northerly along Pines Road to 70th Street; thence westerly along 70th Street to Broadacres Road; thence northerly along Broadacres Road to the point of beginning.

Physical Location/Address of the Polling Place for Precinct One Hundred:
Huntington High School, 6801 Rasberry Lane, Shreveport, Louisiana 71129.

Precinct One Hundred and One

Beginning at the intersection of Inner Loop (Hwy. 3132) and Youree Drive; thence southeasterly along Inner Loop (Hwy. 3132) to Millicent Way; thence southwesterly along Millicent Way to Brunswick Drive; thence southerly along Brunswick Drive to Sophia Lane; thence easterly along Sophia Lane to Village Green; thence southerly along Village Green to Galway Drive; thence easterly along Galway Drive to Smitherman Drive; thence northeasterly along Smitherman Drive to Stratmore Drive; thence easterly along Stratmore Drive to Youree Drive; thence northerly along Youree Drive to the point of beginning.

Physical Location/Address of the Polling Place for Precinct One Hundred and One:
University Elementary School, 9900 Smitherman Drive, Shreveport, Louisiana 71115.

Precinct One Hundred and Two

Beginning at the intersection of Youree Drive (Highway 1) and Stratmore; thence easterly along Stratmore to East Kings Highway; thence southerly along East Kings Highway to Youree Drive; thence northerly along Youree Drive (Highway 1) to the point of beginning.

Physical Location/Address of the Polling Place for Precinct One Hundred and Two: Holy Trinity Lutheran Church, 8895 Youree Drive, Shreveport, Louisiana 71115.

Precinct One Hundred and Three

Beginning at the intersection of Baird Road and Stonehaven Drive; thence southerly along Stonehaven Drive to Prestwick Drive; thence easterly along Prestwick Drive to Windbrook Drive; thence southerly along Windbrook Drive to Cherryfield Drive; thence easterly westerly along Cherryfield Drive to Stonehaven Drive; thence southerly along Stonehaven Drive to Williamson Way; thence easterly along Williamson Way to Hillsboro Drive; thence northerly along Hillsboro Drive to Hallmark Drive; thence westerly along Hallmark Drive to Runningbrook Drive; thence easterly along Runningbrook Drive to Hillsboro Drive; thence northerly along Hillsboro Drive to Mountainbrook Drive; thence easterly westerly along Mountainbrook Drive to Poinsetta Drive; thence northerly along Poinsetta Drive to Crabapple Drive; thence easterly westerly along Crabapple Drive to Baird Road; thence westerly along Baird Road to the point of beginning.

Physical Location/Address of the Polling Place for Precinct One Hundred and Three: Hamilton-South Caddo Branch, Shreve Memorial Library, 2111 Bert Kouns Industrial Loop, Shreveport, Louisiana 71118.

Precinct One Hundred and Four

Beginning at the intersection of Ellerbe Road and Flournoy Lucas Road; run easterly along Flournoy Lucas Road to Youree Drive (Highway 1); thence southerly along Youree Drive (Highway 1) to Leonard Road; thence southwesterly along Leonard Road to Ellerbe Road; thence southerly along Ellerbe Road to Gayle Red Bluff Road; thence southerly along Gayle Red Bluff Road to the Caddo-Desoto Parish line; continue northwesterly along Caddo-Desoto Parish line to the Kansas City Southern Railway; thence northerly along the Kansas City Southern Railway to Overton Brooks Road; thence easterly along Overton Brooks Road to Norris Ferry Road; thence northerly along Norris Ferry Road to Ellerbe Road; thence northwesterly along Ellerbe Road to the point of beginning.

Physical Location/Address of the Polling Place for Precinct One Hundred and Four: Grace Community United Methodist Church, 9400 Ellerbe Road, Shreveport, Louisiana 71106.

Precinct One Hundred and Five

Beginning at the Louisiana-Texas State line and the Caddo-DeSoto Parish line; run easterly along the Caddo-DeSoto Parish line to Louisiana State Highway 169; thence run northeasterly along Louisiana State Highway 169 to the Springridge-Texas Line Road; thence run westerly along the Springridge-Texas Line Road to the Louisiana-Texas State line; thence southerly along the Louisiana-Texas State Line to the point of beginning.

ORDINANCE NO. 6315 OF 2023 (PLAN AA-1A)

Physical Location/Address of the Polling Place for Precinct One Hundred and Five: Providence Road Baptist Church, 11708 Providence Road, Shreveport, LA 71129.

Precinct One Hundred and Six

Beginning at the intersection of Pine Hill Road and Roy Road; run northerly along Roy Road to Old Mooringsport Road; thence easterly along Old Mooringsport Road to U.S. Highway 71; thence southeasterly along U.S. Highway 71 to North Market Street, thence northwesterly along North Market Street to Pine Hill Road; thence westerly along Pine Hill Road to the point of beginning.

Physical Location/Address of the Polling Place for Precinct One Hundred and Six: Northwood High School, 5939 Old Mooringsport Road, Shreveport, Louisiana 71107.

Precinct One Hundred and Seven

Beginning at the intersection of I-49 and East Flournoy Lucas Road, run southerly along I-49 to the intersection with the Caddo Parish line, then run in an easterly, then southeasterly direction along the Caddo Parish line to its intersection with Wallace Lake Road, then run northeasterly, then northerly along Wallace Lake Road to its intersection with Overton Brooks Road, then run easterly along Overton Brooks Road to its intersection with the Kansas City Southern Railroad, then run northwesterly along the Kansas City Southern Railroad to its intersection with East Flournoy Lucas Road, then run westerly along East Flournoy Lucas Road to its intersection with I-49, the point of beginning.

Physical Location/Address of the Polling Place for Precinct One Hundred and Seven: Grace Community United Methodist Church, 9400 Ellerbe Road, Shreveport, Louisiana 71106.

Precinct One Hundred and Eight

Beginning at the intersection of the Kansas City Southern Railroad and East Flournoy Lucas Road, then run in a westerly and southwesterly direction along East Flournoy Lucas Road to its intersection with Bayou Pierre, then run in a northerly direction along Bayou Pierre to its intersection with East Bert Kouns Industrial Loop, then run in a northeasterly direction along East Bert Kouns Industrial Loop to its intersection the Kansas City Southern Railroad, then run in a southeasterly direction along the Kansas City Southern Railroad to its intersection with East Flournoy Lucas Road, the point of beginning.

Physical Location/Address of the Polling Place for Precinct One Hundred and Eight: University Elementary School, 9900 Smitherman Drive, Shreveport, Louisiana 71115.

Precinct One Hundred and Nine

Beginning at the intersection of Kansas City Southern Railroad and Overton Brooks Road, then run easterly then southeasterly along Overton Brooks Road to its intersection with Ellerbe Road, then run southeasterly along Ellerbe Road to its intersection with White Springs Road, then run southwesterly along White Springs Road to its intersection with the Caddo Parish line, then run in a northerly direction along the Caddo Parish line to its intersection with the Kansas City Southern Railroad, then run northwesterly along the Kansas City Southern Railroad to its intersection with Overton Brooks Road, the point of beginning.

Physical Location/Address of the Polling Place for Precinct One Hundred and Nine: Ellerbe Road Baptist Church, 10705 Ellerbe Road, Shreveport, Louisiana 71106.

Precinct One Hundred and Ten

Beginning at the intersection of Wallace Lake Road and Overton Brooks Road, then run easterly along Overton Brooks Road to its intersection with the Kansas City Southern Railroad then run southeasterly along the Kansas City Southern Railroad to its intersection with the Caddo Parish line, then run in a westerly direction along the Caddo Parish line to its intersection with a 163 ft. line extension to Cypress Gardens Road, then run northerly along Cypress Garden Road to its intersection with Willow Ridge Road, then run easterly along Willow Ridge Road to its intersection with Norris Ferry Road, then run northerly along Norris Ferry Road to its intersection with Southern Loop, then run westerly along Southern Loop to its intersection with Wallace Lake Road, then run northerly along Wallace Lake Road to its intersection with Overton Brooks Road, the point of beginning.

Physical Location/Address of the Polling Place for Precinct One Hundred and Ten: Norris Ferry Community Church, 10509 Norris Ferry Road, Shreveport, Louisiana 71106.

REVISED Precinct One Hundred and Eleven [SPLIT: D2 – 111A, D5 – 111B]

Beginning at the intersection of Lakeshore Drive and San Jacinto Avenue; thence easterly along Lakeshore Drive to Hearne Avenue; thence northerly along Hearne Avenue to the Kansas City Southern Railway; thence northwesterly along the Kansas City Southern Railway to Milam Street; thence southwesterly along Milam Street to Sunset Drive; thence southerly and southeasterly along Sunset Drive to San Jacinto Avenue; thence southerly along San Jacinto Avenue to Lakeshore Drive to the point of beginning.

ORDINANCE NO. 6315 OF 2023 (PLAN AA-1A)

Physical Location/Address of the Polling Place for Precinct One Hundred and Eleven: Bilberry Park Community Center, 1902 Alabama Street, Shreveport, Louisiana 71109.

Precinct One Hundred and Twelve

Beginning at the intersection of Youree Drive and University Drive; thence northwesterly along University Drive to Suburbia Drive; thence southwesterly along Suburbia Drive to Bellingrath Drive; thence southwesterly along Bellingrath Drive to Ramberlyn Way; thence southwesterly along Ramberlyn Way to Camelback Drive; thence southerly on Camelback Drive to Milicent Way; thence southeasterly on Milicent Way to Bert Kouns Industrial Loop (Louisiana Highway 526); thence southerly on Bert Kouns Industrial Drive to the intersection with Bayou Pierre; thence northerly on Bayou Pierre to East 70th Street; thence easterly on East 70th Street to Youree Drive; thence southeasterly on Youree Drive to the point of beginning.

Physical Location/Address of the Polling Place for Precinct One Hundred and Twelve: University Elementary School, 9900 Smitherman Drive, Shreveport, Louisiana 71115.

Precinct One Hundred and Thirteen

Beginning at the intersection of East Kings Highway (Harts Island Road) and Jackson Square Drive; thence westerly along Jackson Square Drive to Pomeroy Drive; thence northerly along Pomeroy Drive to Grover Place; thence southwesterly along Grover Place to India Drive; thence westerly along India Drive to Youree Drive; thence southeasterly along Youree Drive to Stratmore Drive; thence easterly along Stratmore Drive to East Kings Highway; thence northerly to the point of beginning.

Physical Location/Address of the Polling Place for Precinct One Hundred and Thirteen: Holy Trinity Lutheran Church, 8895 Youree Drive, Shreveport, Louisiana 71115.

Precinct One Hundred and Fourteen

Beginning at the intersection of the bed of the former Texas and Pacific Railway spur to the Bert Kouns Industrial Loop (Louisiana Highway 526); westerly then northwesterly along the Bert Kouns Industrial Loop to McGoldrick Drive; then southerly along McGoldrick Drive to the intersection with an unnamed stream, thence westerly then northerly along the unnamed stream to the Bert Kouns Industrial Loop (Louisiana Highway 526); thence northwesterly along the Bert Kouns Industrial Loop to Buncombe Road; thence northeasterly on Buncombe Road to Flournoy-Lucas Road; thence southeasterly along Flournoy-Lucas Road to the Texas and Pacific Railway (Union Pacific Railroad); thence southerly on the Texas and Pacific Railway (Union Pacific Railroad) to the Bert Kouns Industrial Loop (Louisiana Highway 526) and the point of beginning.

Physical Location/Address of the Polling Place for Precinct One Hundred and Fourteen: Walnut Hill Elementary/Middle School, 9360 Woolworth Road, Shreveport, Louisiana 71129.

Precinct One Hundred and Fifteen

Beginning at the intersection of Flournoy-Lucas Road and the Kansas City Southern Railway; thence southeasterly along the Kansas City Southern Railway to Overton Brooks Road; thence easterly along Overton Brooks Road to Norris Ferry Road; thence northerly along Norris Ferry Road to Ellerbe Road; thence northwesterly along Ellerbe Road to Redrick Road; thence northeasterly and southeasterly along Redrick Road to Flournoy Lucas Road; thence southwesterly along Flournoy Lucas Road to the Kansas City Southern Railway and the point of beginning.

Physical Location/Address of the Polling Place for Precinct One Hundred and Fifteen: Ellerbe Road United Methodist Church, 10130 Ellerbe Church Road, Shreveport, Louisiana 71106.

Precinct One Hundred and Twenty-Two

Beginning at the intersection of Jefferson-Paige Road and an unnamed stream located in Section 7, Township 17 North, Range 15 West, then generally easterly on Jefferson- Paige Road to the intersection with Pines Road, then southerly along Pines Road to the intersection with U.S. Interstate Highway 20, then westerly along U.S. Interstate 20 to the intersection with U.S. Highway 80 (Greenwood Rd), then run generally northeasterly along U.S. Highway 80 (Greenwood Rd) , to Jefferson-Paige Road, then northerly on Jefferson- Paige Road to the intersection with an unnamed stream in Section 7, Township 17 North, Range 15 West, the point of beginning.

Physical Location/Address of the Polling Place for Precinct One Hundred and Twenty-Two: The Police/Fire Academy, 6440 Greenwood Road, Shreveport, Louisiana 71119.

Precinct One Hundred and Twenty-Three

Beginning at the intersection of Colquitt Road and the Southwestern Electric Company transmission line in Section 26, T16N, R15W; thence southerly, southeasterly, and southerly along the Southwestern Electric Company transmission line to the Keithville Springridge Road; thence easterly along the Keithville Springridge Road to the Old Mansfield Road; thence northerly along the Old Mansfield Road to Mansfield

ORDINANCE NO. 6315 OF 2023 (PLAN AA-1A)

Road; thence northeasterly along Mansfield Road to Boggy Bayou; thence westerly along Boggy Bayou to Colquitt Road; thence southwesterly along Colquitt Road to the point of beginning.

Physical Location/Address of the Polling Place for Precinct One Hundred and Twenty-Three: Grawood Baptist Church Gymnasium, 5841 Colquitt Road, Keithville, Louisiana 71047.

Precinct One Hundred and Twenty-Five

Beginning at the intersection of the Caddo-DeSoto Parish line and U.S. Highway 171; run northeasterly along the Caddo-DeSoto Parish line to Boggy Bayou; thence northwesterly along Boggy Bayou to the Southern Pacific Railroad; thence northerly along the southern Pacific Railroad to Baird Road; thence westerly along Baird Road to U.S. Highway 171; thence southerly along U.S. Highway 171 to the Old Mansfield Road; thence southerly along the Old Mansfield Road to Keithville-Springridge Road; thence westerly along the Keithville-Springridge Road to the Southwestern Electric Company transmission line east of Farmridge Road; thence southerly along the Southwestern Electric Company transmission line to the Caddo-DeSoto Parish line; thence northeasterly along the Caddo-DeSoto Parish line to the point of beginning. easterly along Mt. Bethel Road to U.S. Highway 171; thence southerly along U.S. Highway 171 to the point of beginning.

Physical Location/Address of the Polling Place for Precinct One Hundred and Twenty-Five: Keithville Elementary/Middle School, 12201 Mansfield Road, Keithville, Louisiana 71047.

Precinct One Hundred and Twenty-Six

Beginning at I-49 and the Caddo-DeSoto Parish line; run northerly along I-49 to Flournoy Lucas Road; thence westerly along Flournoy Lucas Road to Linwood Avenue; thence southerly along Linwood Avenue to Jann Drive; thence westerly along Jann Drive to Brushy Bayou; thence southerly along Brushy Bayou to Boggy Bayou; thence southeasterly along Boggy Bayou to the Caddo-DeSoto Parish line; thence easterly along the Caddo-DeSoto Parish line to the point of beginning.

Physical Location/Address of the Polling Place for Precinct One Hundred and Twenty-Six: Faith Baptist Church, 10525 Linwood Avenue, Shreveport, Louisiana 71106.

Precinct One Hundred and Twenty-Seven

Beginning at the Gayles-Redbluff Road and the Caddo-DeSoto Parish line; run southeasterly along the Caddo-DeSoto Parish line to the Caddo-Red River Parish line; thence easterly along the Caddo-Red River Parish line to the Caddo-Bossier Parish line, said line being along the Red River; thence northerly along the Caddo-Bossier Parish line to Tones Bayou; thence westerly along Tones Bayou to Louisiana State Highway 1; thence northerly along Louisiana State Highway 1 to Leonard Road; thence westerly along Leonard Road to Ellerbe Road; thence southeasterly along Ellerbe Road to the Gayles-Redbluff Road; thence southerly along the Gayles-Redbluff Road to the point of beginning.

Physical Location/Address of the Polling Place for Precinct One Hundred and Twenty-Seven: LSU Pecan Station, 10300 Harts Island Road, Shreveport, Louisiana 71115.

Precinct One Hundred and Twenty-Eight

Beginning at I-49 and Flournoy Lucas; run easterly along Flournoy Lucas to the Kansas City Southern Railway; thence southerly along the Kansas City Southern Railway to the Caddo-Desoto Parish line; thence westerly along the Caddo-Desoto Parish line to I-49; thence northerly along I-49 to the point of beginning.

Physical Location/Address of the Polling Place for Precinct One Hundred and Twenty-Eight: Norris Ferry Community Church, 10509 Norris Ferry Road, Shreveport, Louisiana 71106.

Precinct One Hundred and Twenty-Nine

Beginning at the drainage ditch on the west side of Dixie Gardens Subdivision and E. 70th Street; run northeasterly and easterly along E. 70th Street to the Caddo-Bossier Parish line; thence beginning in a northerly direction and continuing along the Caddo-Bossier Parish line to the Shreveport Barksdale Highway; thence southwesterly along the Shreveport Barksdale Highway to Camilla Drive; thence southeasterly along Camilla Drive to the south service road of the Shreveport Barksdale Highway; thence southwesterly along said service road to Reily Lane; thence southeasterly and southerly along Reily Lane to Captain Shreve Drive; thence southerly along Captain Shreve Drive to Bayou Drive; thence southerly along Bayou Drive to Dixie Gardens Road; thence easterly along Dixie Gardens Road to the drainage ditch on the west side of Dixie Gardens Subdivision; thence southerly along said drainage ditch to the point of beginning.

Physical Location/Address of the Polling Place for Precinct One Hundred and Twenty-Nine: Shreve Island Elementary School, 836 Sewanee Place, Shreveport, Louisiana 71105.

Precinct One Hundred and Thirty-Two

Beginning at the Caddo-DeSoto Parish line and Four Forks; run northerly along to Greenwood-

ORDINANCE NO. 6315 OF 2023 (PLAN AA-1A)

Springridge (La. Highway 789); thence northerly along Greenwood-Springridge (La. Hwy 789) to Colquitt Road; thence northeasterly along Colquitt Road to a Southwestern Electric Company transmission line in Section 34, T16N, R15W; thence southerly along said Southwestern Electric Company transmission line to the Caddo-Desoto Parish line; thence southwesterly along the Caddo-Desoto Parish line to the point of beginning.

Physical Location/Address of the Polling Place for Precinct One Hundred and Thirty-Two: Caddo Fire District #4, 8240 Colquitt Road, Keithville, Louisiana 71047.

Precinct One Hundred and Thirty-Three

Beginning at the intersection of U.S. Highway 80 with Louisiana State Highway 169, then westerly along U.S. Highway 80 to the Louisiana-Texas State Line, then southerly on the Louisiana-Texas State Line to the intersection with powerline located in Section 30, Township 16 North, Range 16 West, then easterly along the powerline to the intersection with Louisiana State Highway 169, then northerly on Louisiana State Highway 169 to the intersection with U.S. Highway 80 (Greenwood Rd), the point of beginning.

Physical Location/Address of the Polling Place for Precinct One Hundred and Thirty-Three: Walnut Hill Elementary/Middle School, 9360 Woolworth Road, Shreveport, Louisiana 71129.

Precinct One Hundred and Thirty-Four

Beginning at the intersection of U.S. Highway 80 and Cross Bayou, then northeasterly on Cross Bayou to the intersection with an unnamed stream in Section 6, Township 17 North, Range 15 West, thence southeasterly on the unnamed stream to the intersection with Jefferson-Paige Road, thence easterly along Jefferson-Paige Road to the intersection with Page Bayou, then northerly on Page Bayou to its confluence with Cross Lake, then northerly on the extension of Page Bayou with Cross Lake to a point in the center width of Cross Lake, at this point proceed westerly on Cross Lake to the confluence of Paw Paw Bayou, then westerly on Paw Paw Bayou to the intersection with the Louisiana-Texas State Line., then proceed southerly along the Louisiana-Texas State Line to the intersection with U.S. Highway 80, then southeasterly on U.S. Highway 80 to the intersection with Cross Bayou, the point of beginning.

Physical Location/Address of the Polling Place for Precinct One Hundred and Thirty-Four: West Shreveport Shreve Memorial Library, 4380 Pines Road, Shreveport, Louisiana 71119.

Precinct One Hundred and Thirty-Five

Beginning at the intersection of North Lakeshore Drive and Bostwick Road; run southerly along North Lakeshore Drive to Pine Island Road; thence southerly along Pine Island Road to the 172 foot contour of Cross Lake; thence starting in a southeasterly direction and continuing easterly along the 172 foot contour of Cross Lake to Loraine Street; thence northerly along Loraine Street to the Kansas City Southern Railway; thence northwesterly along the Kansas City Southern Railway to Dr. Martin Luther King, Jr. Drive; thence easterly along Dr. Martin Luther King, Jr. Drive to the Blanchard Road; thence northwesterly along the Blanchard Road to Bostwick Road; thence southwesterly and westerly along Bostwick Road to the point of beginning.

Physical Location/Address of the Polling Place for Precinct One Hundred and Thirty-Five: Lakeview Baptist Church, 4520 Tacoma Blvd., Shreveport, Louisiana 71107.

Precinct One Hundred and Thirty-Six A

Beginning at the intersection of the Louisiana-Texas State boundary line and a powerline located on the western boundary of partial Section 31, Township 19 North, Range 16 West, thence proceed southeasterly then northeasterly along said powerline to the intersection with KCS Railroad, thence proceed southeasterly along KCS Railroad to the intersection with an unnamed stream on the common boundary line between Sections 33 and 34, Township 19 North, Range 15 West, thence proceed along the unnamed stream southwesterly to the confluence with Choctaw Bayou, thence proceed along Choctaw Bayou to the intersection of Choctaw Bayou and Parish Road 4 (Blanchard-Furrh Road), thence westerly along Parish Road 4 (Blanchard-Furrh Road) to the intersection of Parish Road 4 and the Louisiana-Texas State boundary line, thence northerly along the Louisiana- Texas State boundary line to the intersection of the Louisiana-Texas State boundary line and a powerline located on the western boundary of partial Section 31, Township 19 North, Range 16 West, the point of beginning.

Physical Location/Address of the Polling Place for Precinct One Hundred and Thirty-Six A: Blanchard Elementary School, 402 Birch Avenue, Blanchard, Louisiana 71009.

Precinct One Hundred and Thirty-Six B

Beginning at the intersection of Choctaw Bayou and Parish Road 4 (Blanchard-Furrh Road), thence proceed southeasterly along Choctaw Bayou to the confluence with another unnamed stream in Section 10, Township 18 North, Range 15 West, thence proceed northeasterly along said unnamed stream to the intersection with Louisiana State Highway 173, thence proceed southeasterly along Louisiana State Highway 173 to the intersection with Bostwick Road, thence proceed southwesterly then westerly on Bostwick Road to the intersection with North Lakeshore Drive, thence proceed southerly on North Lakeshore Drive to the intersection with Pine Island Road, thence proceed southwesterly along Pine

ORDINANCE NO. 6315 OF 2023 (PLAN AA-1A)

Island Road to the intersection with the bridge and narrow waterway that separates Pine Island from the mainland of Caddo Parish, thence proceed southeasterly along this waterway, which is an arm of Cross Lake, approximately 1,600 feet to a point paralleling the north shore of Cross Bayou, thence proceed southerly from this point to another point which is approximately half way between the northern and southern shores of Cross Lake, thence proceed at this point westerly on Cross Lake to the confluence of Paw Paw Bayou, then westerly on Paw Paw Bayou to the intersection with the Louisiana-Texas State boundary line, then proceed northerly on the Louisiana-Texas State boundary line to the intersection of the Louisiana-Texas State boundary line and Parish Road 4 (Blanchard-Furrr Road), thence proceed easterly and then northeasterly along Parish Road 4 to the intersection of Parish Road 4 and Choctaw Bayou, the point of beginning.

Physical Location/Address of the Polling Place for Precinct One Hundred and Thirty-Six B: Blanchard Elementary School, 402 Birch Avenue, Blanchard, Louisiana 71009.

Precinct One Hundred and Thirty-Seven

Beginning at the intersection of a powerline and Louisiana State Highway 1 in Section 16, Township 19 North, Range 15 West, thence proceed northeasterly on said powerline to the intersection with Twelve Mile Bayou, thence proceed southeasterly then southerly along Twelve Mile Bayou to the intersection with Louisiana State Highway 538, thence proceed northerly on Louisiana State Highway 538 to the intersection with Lincoln Drive, thence proceed westerly on Lincoln Drive to the intersection with U.S. Highway 71, thence proceed northwesterly along U.S. Highway 71 (including bearing on the southerly split at Pine Hill Road) to the intersection with Louisiana State Highway 538, thence proceed northwesterly on Louisiana State Highway 538 to the intersection with Louisiana State Highway 1, thence proceed northwesterly along Louisiana State Highway 1 to the intersection with a powerline and Louisiana State Highway 1 located in Section 16, Township 19 North, Range 15 West, the point of beginning.

Physical Location/Address of the Polling Place for Precinct One Hundred and Thirty-Seven: Northwood High School. 5939 Old Mooringsport Road, Shreveport, Louisiana 71107.

Precinct One Hundred and Thirty-Eight

Beginning at the intersection of Louisiana State Highway 173 and Louisiana State Highway 1, thence proceed southwesterly on Louisiana Highway 173 to the intersection with Louisiana State Highway 538, thence proceed southeasterly along Louisiana State Highway 538 to the intersection with Louisiana State Highway 1, thence proceed northwesterly along Louisiana State Highway 1 to the intersection with Louisiana State Highway 173, the point of beginning.

Physical Location/Address of the Polling Place for Precinct One Hundred and Thirty-Eight: Donnie Bickham Middle School, 7240 Old Mooringsport Road, Shreveport, Louisiana 71107.

Precinct One Hundred and Thirty-Nine

Beginning at the intersection of the Kansas City Southern Railroad and a powerline located near the southern boundary of Section 17, Township 19 North, Range 15 West, thence proceed northeasterly along the powerline to the intersection with Twelve Mile Bayou, thence proceed northwesterly on Twelve Mile Bayou to Caddo Lake, thence follow the center median width of the southern portion of Caddo Lake westerly to the Louisiana-Texas State boundary line, thence proceed southerly on the Louisiana-Texas State boundary line to a powerline located on the western boundary of partial Section 31, Township 19 North, Range 16 West, thence proceed southeasterly then northeasterly along said powerline to the intersection with the Kansas City Southern Railroad and a powerline located near the southern boundary of Section 17, Township 19 North, Range 15 West the point of beginning. Less and except the entirety of the town of Mooringsport.

Physical Location/Address of the Polling Place for Precinct One Hundred and Thirty-Nine: Mooringsport Elementary School, 602 Latimer Street, Mooringsport, Louisiana 71060.

Precinct One Hundred and Forty

Beginning on Louisiana State Highway 169 at the Twelve Mile Bayou; run northeasterly along Twelve Mile Bayou to Louisiana State Highway 170; thence run easterly along Louisiana State Highway 170 to the corporate limits of Gilliam as of January 1, 2011 as precleared by the U.S. Department of Justice; thence run southerly along the western side of the corporate limits of Gilliam as of January 1, 2011 as precleared by the U.S. Department of Justice to US Hwy. 71; thence run south along US Hwy. 71 to the corporate limits of Belcher as of January 1, 2011 as precleared by the U.S. Department of Justice; thence run westerly along the western corporate limits of Belcher as of January 1, 2011 as precleared by the U.S. Department of Justice to the southern corporate limits of Belcher as of January 1, 2011 as precleared by the U.S. Department of Justice; thence run easterly along the southern corporate limits of Belcher as of January 1, 2011 as precleared by the U.S. Department of Justice to the eastern city limit of Belcher as of January 1, 2011 as precleared by the U.S. Department of Justice; thence run northerly along the corporate limits of Belcher as of January 1, 2011 as precleared by the U.S. Department of Justice to Belcher River Rd; thence run easterly Belcher River Rd to the Caddo-Bossier Parish line; thence start in a southerly direction and continuing along the Caddo-Bossier Parish line to I-220 (3132); thence run easterly along I-220 (3132) to Twelve Mile Bayou; thence start in a northerly direction and continuing along Twelve Mile Bayou to Louisiana State Highway 169 to the point of beginning.

ORDINANCE NO. 6315 OF 2023 (PLAN AA-1A)

Physical Location/Address of the Polling Place for Precinct One Hundred and Forty: Belcher Village Hall, 411 Charles Street, Belcher, Louisiana 71004.

Precinct One Hundred and Forty-Two

Beginning at the intersection of the Caddo Lake dam and Twelve Mile Bayou; run southeasterly along Twelve Mile Bayou to Black Bayou; thence northerly along Black Bayou to Louisiana State Highway 530; thence westerly along Louisiana State Highway 530 to the Clyde Place-Vivian Road; thence northerly along the Clyde Place-Vivian Road to Crawford Road; thence westerly along Crawford Road to Louisiana State Highway 538; thence northerly and westerly along Louisiana State Highway 538 to Louisiana State Highway 1; thence northerly along Louisiana State Highway 1 to the Trees City Road; thence westerly along the Trees City Road to the north shore of Caddo Lake; thence southerly along the eastern shore of Caddo Lake to the point of beginning, less and except the town of Oil City.

Physical Location/Address of the Polling Place for Precinct One Hundred and Forty-Two: Oil City Community Center, 310 Savage Street, Oil City, Louisiana 71061.

Precinct One Hundred and Forty-Three

Beginning at the south shore of Caddo Lake and the Louisiana-Texas State line; run northerly along the Louisiana-Texas State Line to the Myrtis-Texas Line Road; thence easterly along the Myrtis-Texas Line Road to Louisiana State Highway 1; thence southerly along Louisiana State Highway 1 to the Trees City Road; thence westerly along the Trees City Road to Caddo Lake; thence easterly, southerly, easterly, southerly, and westerly following the shoreline of Caddo Lake to the point of beginning.

Physical Location/Address of the Polling Place for Precinct One Hundred and Forty-Three: Vivian Elementary/Middle School, 100 West Kentucky Avenue, Vivian, Louisiana 71082.

Precinct One Hundred and Forty-Four

Beginning at the intersection of Louisiana State Highway 538 and Crawford Road; run easterly along Crawford Road to the Clyde Place-Vivian Road; thence southerly along the Clyde Place-Vivian Road to Louisiana State Highway 530; thence easterly along Louisiana State Highway 530 to Black Bayou; thence easterly and northerly along Black Bayou to the south shore of Black Bayou Lake; thence easterly and northwesterly along the shore of Black Lake to the west corporate limits of Hosston as of January 1, 2011 as precleared by the U.S. Department of Justice; thence northerly along the west corporate limits of Hosston as of January 1, 2011 as precleared by the U.S. Department of Justice to the Hosston-Rodessa Road; thence northerly along the Hosston-Rodessa Road to the Mira-Myrtis Road; thence westerly along the Mira-Myrtis Road to Louisiana State Highway 1; thence southerly along Louisiana State Highway 1 to Louisiana State Highway 538; thence southeasterly and southerly along Louisiana State Highway 538 to the point of beginning.

Physical Location/Address of the Polling Place for Precinct One Hundred and Forty-Four: North Caddo Shreve Memorial Library, 615 North Pine Street, Vivian, Louisiana 71082.

Precinct One Hundred and Forty-Five

Beginning on Louisiana State Highway 170 at Black Bayou; run easterly along Louisiana State Highway 170 to the corporate city limits of Gilliam as of January 1, 2011 as precleared by the U.S. Department of Justice; thence southerly and east along the corporate limits of Gilliam as of January 1, 2011 as precleared by the U.S. Department of Justice to U.S. Highway 71; thence southerly along U.S. Highway 71 to the corporate limits of Belcher as of January 1, 2011 as precleared by the U.S. Department of Justice; thence easterly along the corporate limits of Belcher as of January 1, 2011 as precleared by the U.S. Department of Justice and the Belcher River Road to the Caddo-Bossier Parish line; thence northerly along the Caddo-Bossier Parish line to Louisiana State Highway 2; thence westerly along Louisiana State Highway 2 to the corporate limits of Hosston as of January 1, 2011, as precleared by the U.S. Department of Justice; thence starting in a southerly direction and continuing along the corporate limits of Hosston as of January 1, 2011, as precleared by the U.S. Department of Justice to Black Bayou; thence southerly along Black Bayou to the point of beginning.

Physical Location/Address of the Polling Place for Precinct One Hundred and Forty-Five: Gilliam Village Hall, 12825 Main Street, Gilliam, Louisiana 71029.

Precinct One Hundred and Forty-Six

Beginning on Louisiana State Highway 2 at the east corporate city limits of Hosston as of January 1, 2011 as precleared by the U.S. Department of Justice; run easterly along Louisiana State Highway 2 to the Caddo-Bossier Parish line; thence northerly along the Caddo-Bossier Parish line to the Louisiana-Arkansas State line; thence westerly along the Louisiana-Arkansas State line to the Atlanta-Mira Road; thence southerly along the Atlanta-Mira Road to Tyson Road; thence westerly along Tyson Road to Adcock Road; thence southerly along Adcock Road to the Hosston-Rodessa Road (North); thence southerly along the Hosston-Rodessa Road to the Mira-Myrtis Road; thence easterly along the Mira-Myrtis Road to the Hosston-Rodessa Road (South); thence southerly along the Hosston-Rodessa Road to the corporate city limits of Hosston as of January 1, 2011 as precleared by the U.S. Department of

ORDINANCE NO. 6315 OF 2023 (PLAN AA-1A)

Justice; thence easterly and southerly along the corporate limits of Hosston as of January 1, 2011 as precleared by the U.S. Department of Justice to the point of beginning.

Physical Location/Address of the Polling Place for Precinct One Hundred and Forty-Six: Ida Means Community Center, 6955 Cedar Lane, Ida, LA 71044.

Precinct One Hundred and Forty-Nine

Beginning at the Louisiana-Texas State line and the Myrtis-Texas Line Road; run easterly along the Myrtis-Texas Line Road to Louisiana State Highway 1; thence southerly along Louisiana State Highway 1 to the Mira-Myrtis Road; thence easterly along the Mira-Myrtis Road to the Hosston-Rodessa Road (North); thence northerly along the Hosston-Rodessa Road (North) to Adcock Road; thence northerly along Adcock Road to Tyson Road; thence easterly along Tyson Road to the Atlanta-Mira Road; thence northerly along the Atlanta-Mira Road to the Louisiana-Arkansas State line; thence westerly along the Louisiana-Arkansas State line to the Louisiana-Texas State line; thence southerly along the Louisiana-Texas State line to the point of beginning.

Physical Location/Address of the Polling Place for Precinct One Hundred and Forty-Nine: Rodessa Village Hall, 10093 Main Street, Rodessa, Louisiana 71069.

Precinct One Hundred and Fifty-One

That area within the corporate limits of Hosston as of January 1, 2011, as precleared by the U.S. Department of Justice.

Physical Location/Address of the Polling Place for Precinct One Hundred and Fifty-One: Hosston Village Hall, 15669 US Hwy 71, Hosston, Louisiana 71043.

Precinct One Hundred and Fifty-Four

That area within the corporate limits of Gilliam as of January 1, 2011, as precleared by the U.S. Department of Justice.

Physical Location/Address of the Polling Place for Precinct One Hundred and Fifty-Four: Gilliam Village Hall, 12825 Main Street, Gilliam, Louisiana 71029.

Precinct One Hundred and Fifty-Five

That area within the corporate limits of Belcher as of January 1, 2011, as precleared by the U.S. Department of Justice.

Physical Location/Address of the Polling Place for Precinct One Hundred and Fifty-Five: Belcher Village Hall, 411 Charles Street, Belcher, Louisiana 71004.

Precinct One Hundred and Fifty-Six

That area within the corporate limits of Oil City as of January 1, 2011, as precleared by the U.S. Department of Justice.

Physical Location/Address of the Polling Place for Precinct One Hundred and Fifty-Six: Oil City Community Center, 310 Savage Street, Oil City, Louisiana 71061.

Precinct One Hundred and Fifty-Seven

That area within the corporate limits of Mooringsport as of January 1, 2011, as precleared by the U.S. Department of Justice.

Physical Location/Address of the Polling Place for Precinct One Hundred and Fifty-Seven: Mooringsport Elementary School, 602 Latimer Street, Mooringsport, Louisiana 71060.

Precinct One Hundred and Fifty-Eight

Beginning at the intersection of Louisiana State Highway 538 and Louisiana State Highway 173, thence proceed southerly along Louisiana State Highway 173 to the intersection with an unnamed stream on the common boundary line between Sections 33 and 34, Township 19 North, Range 15 West, thence proceed along the unnamed stream southwesterly to the confluence with Choctaw Bayou, thence proceed along Choctaw Bayou to the confluence with another unnamed stream in Section 10, Township 18 North, Range 15 West, thence proceed northeasterly along said unnamed stream to a line extension of Tammany Drive, thence proceed westerly on the line extension and then Tammany Drive to the intersection with Wasson Road, thence proceed northeasterly on Wasson Road to the intersection with Louisiana State Highway 538, thence proceed northwesterly on Louisiana State Highway 538 to the Intersection with Louisiana State Highway 173, the point of beginning.

Physical Location/Address of the Polling Place for Precinct One Hundred and Fifty-Eight: Blanchard Elementary School, 402 Birch Avenue, Blanchard, Louisiana 71009.

ORDINANCE NO. 6315 OF 2023 (PLAN AA-1A)

Precinct One Hundred and Sixty

Beginning at the intersection of Wasson Road and Louisiana State Highway 538, thence proceed southwesterly on Wasson Road to the intersection with Tammany Drive, thence easterly on Tammany Drive to its termination and its extension, to the intersection with an unnamed stream located in Section 35, Township 19 North, Range 15 West, thence proceed southerly, southeasterly, then southwesterly along said unnamed stream to the intersection with Pine Hill Road, thence proceed easterly on Pine Hill Road to the intersection with Roy Road, thence proceed northerly on Roy Road to the intersection with Louisiana State Highway 538, thence proceed northwesterly on Louisiana State Highway 538 to the intersection with Wasson Road, the point of beginning.

Physical Location/Address of the Polling Place for Precinct One Hundred and Sixty: Donnie Bickham Middle School, 7240 Old Mooringsport Road, Shreveport, Louisiana 71107.

Precinct One Hundred and Sixty-One

Beginning at the intersection of a powerline and Louisiana State Highway 1 located in Section 16, Township 19 North, Range 15 West, thence proceed southeasterly on Louisiana State Highway 1 to the intersection with Louisiana State Highway 173, thence proceed southwesterly then southerly on Louisiana State Highway 173 to the intersection with the boundary line between Sections 33 and 34, Township 19 North, Range 15 West, thence follow the common boundary line between Sections 33 and 34, Township 19 North, Range 15 West, to the intersection with the Kansas City Southern Railroad, thence proceed northwesterly on the Kansas City Southern Railroad to the intersection with a powerline located near the southern boundary of Section 17, Township 19 North, Range 15 West thence proceed northeasterly along the powerline to the intersection with Louisiana State Highway 1, the point of beginning.

Physical Location/Address of the Polling Place for Precinct One Hundred and Sixty-One: Donnie Bickham Middle School, 7240 Old Mooringsport Road, Shreveport, Louisiana 71107.

Precinct One Hundred and Sixty-Two

Beginning at the intersection of Louisiana State Highway 169, Louisiana State Highway 525, also known as Colquitt Road, and the Springridge-Texas Line Road; thence run northeasterly along Louisiana State Highway 525, also known as Colquitt Road to the Woolworth Road; thence northerly along the Woolworth Road to a Southwestern Electric Company transmission line in the center of Section 28, T16N, R15W; thence westerly along the Southwestern Electric Company transmission line to the Louisiana-Texas State line; thence southerly along the Louisiana-Texas State Line to the Springridge-Texas Line Road; thence run easterly on the Springridge-Texas Line Road to the point of beginning.

Physical Location/Address of the Polling Place for Precinct One Hundred and Sixty-Two: Providence Road Baptist Church, 11708 Providence Road, Shreveport, LA 71129.

REVISED Precinct One Hundred and Sixty-Three [SPLIT: D11 – 163A, D12 – 163B]

Beginning at the intersection of the Southwestern Electric Company powerline, located in Section 30, Township 15 North, Range 16 West, and Greenwood Springridge Road; thence proceed easterly along the powerline to the intersection with Woolworth Road; thence northerly along Woolworth Road to West Bert Kouns Industrial Loop; thence northerly on West Bert Kouns Industrial Loop to West 70th Street; thence westerly along West 70th Street to the Southern Pacific Railroad; thence northwesterly along the Southern Pacific Railroad to Greenwood Road; thence southwesterly and westerly along Greenwood Road to Greenwood Springridge Road; thence southerly and southeasterly along Greenwood Springridge Road to intersection with the Southwestern Electric Company powerline located in Section 30, Township 15 North, Range 16 West, to the point of beginning.

Physical Location/Address of the Polling Place for Precinct One Hundred and Sixty-Three: Walnut Hill Elementary/Middle School, 9360 Woolworth Road, Shreveport, Louisiana 71129.

Precinct One Hundred and Sixty-Five

Beginning at the intersection of U.S. Highway 80 and Cross Bayou, thence northeasterly on Cross Bayou to the intersection with an unnamed stream in Section 6, Township 17 North, Range 15 West, then southeasterly on the unnamed stream to the intersection with Jefferson-Paige Road, thence southerly along Jefferson-Paige Road to the intersection with U.S. Highway 80, thence proceed generally westerly and northwesterly on U.S. Highway 80 to the point of beginning.

Physical Location/Address of the Polling Place for Precinct One Hundred and Sixty-Five: Greenwood Multi-Purpose Center, 6978 Howell Street, Greenwood, Louisiana 71033.

Precinct One Hundred and Sixty-Six

Beginning at the intersection of Roy Road and Louisiana State Highway 173, thence proceed northerly along Roy Road to the intersection with Pine Hill Road, thence westerly along Pine Hill Road to the intersection with an unnamed stream on the east boundary line of Section 3, Township 18 North, Range 15 West, thence proceed southwesterly along the said unnamed stream to the intersection with Louisiana

ORDINANCE NO. 6315 OF 2023 (PLAN AA-1A)

State Highway 173, thence proceed southeasterly along Louisiana State Highway 173 to the intersection with Roy Road, the point of beginning.

Physical Location/Address of the Polling Place for Precinct One Hundred and Sixty-Six: Donnie Bickham Middle School, 7240 Old Mooringsport Road, Shreveport, Louisiana 71107

BE IT FURTHER ORDAINED, that it being necessary for the accomplishment of proper reapportionment of the Caddo Parish Commission Districts, Precincts **17, 22, 45, 47, 55, 83, 87, 111, and 163** are amended and subdivided into Precincts **17A and 17B**, Precincts **22A and 22B**, Precincts **45A and 45B**, Precincts **47A and 47B**, Precincts **55A and 55B**, Precincts **83A and 83B**, Precincts **87A and 87B**, Precincts **111A and 111B**, and Precincts **163A and 163B**, respectively, as follows:

NEW Precinct Seventeen A, (District 3)

Beginning at the intersection of Line Avenue and Herndon Street; run easterly along Herndon Street to Gilbert Drive; thence northerly along Gilbert Drive to Lister Street; thence easterly along Lister Street to Centenary Boulevard; thence northerly along Centenary Boulevard to Stoner Avenue; thence westerly along Stoner Avenue to Line Avenue; thence southerly along Line Avenue to the point of beginning.

Physical Location/Address of the Polling Place for Precinct Seventeen A: C.E. Byrd High School Learning Center, 700 Kings Highway, Shreveport, Louisiana 71104.

NEW Precinct Seventeen B, (District 4)

Beginning at the intersection of Line Avenue and Wilkinson Street; run easterly along Wilkinson Street to Highland Avenue; thence northerly along Highland Avenue to Olive Street; thence easterly along Olive Street to Gilbert Drive; thence northerly along Gilbert Drive to Herndon Street; thence westerly along Herndon Street to Line Avenue; thence southerly along Line Avenue to the point of beginning.

Physical Location/Address of the Polling Place for Precinct Seventeen B: C.E. Byrd High School Learning Center, 700 Kings Highway, Shreveport, Louisiana 71104.

.

NEW REVISED Precinct Twenty-Two A, (District 4)

Beginning at the intersection of Line Avenue and Pierremont Road; run easterly along Pierremont Road to Bayou Pierre; thence northerly along Bayou Pierre to Ockley Drive; thence westerly along Ockley Drive to Monrovia Street; thence westerly along Monrovia Street to Line Avenue; thence southerly along Line Avenue to Pierremont Road to the point of beginning.

Physical Location/Address of the Polling Place for Precinct Twenty-Two A: Broadmoor Middle Laboratory School, 441 Atlantic Avenue, Shreveport, Louisiana 71105.

NEW REVISED Precinct Twenty-Two B, (District 8)

Beginning at the intersection of Line Avenue and E. 70th Street; run easterly along E. 70th Street to Bayou Pierre; thence northerly along Bayou Pierre to Pierremont Road; thence westerly along Pierremont Road to Line Avenue; thence southerly along Line Avenue to E. 70th Street to the point of beginning.

Physical Location/Address of the Polling Place for Precinct Twenty-Two B: Broadmoor Middle Laboratory School, 441 Atlantic Avenue, Shreveport, Louisiana 71105

.

NEW Precinct Forty-Five A, (District 2)

Beginning at the intersection of Lakeshore Drive and San Jacinto Avenue; run northerly along San Jacinto Avenue to Sunset Drive; thence westerly along Sunset Drive to Milam Street; thence northeasterly along Milam Street to Exposition Avenue; thence northerly along Exposition Avenue to the Old Blanchard Road; thence northerly along the Old Blanchard Road to Cross Bayou; thence westerly along Cross Bayou to the 172-foot contour of Cross Lake; thence southerly along the 172-foot contour of Cross Lake to Cross Lake Boulevard; thence southeasterly along Cross Lake Boulevard to Cross Lake Circle; thence southerly along Cross Lake Circle to Cross Lake Boulevard; thence southeasterly along Cross Lake Boulevard to Dilg League Drive; thence southerly and southeasterly along Dilg League Drive to Lakeshore Drive; thence northeasterly and easterly along Lakeshore Drive to San Jacinto Avenue to the point of beginning.

Physical Location/Address of the Polling Place for Precinct Forty-Five A: Judson Fundamental Magnet Elementary School, 3809 Judson Street, Shreveport, Louisiana 71109.

NEW Precinct Forty-Five B, (District 5)

ORDINANCE NO. 6315 OF 2023 (PLAN AA-1A)

Beginning at the intersection of Cross Lake Boulevard and the 172-foot contour of Cross Lake; run southerly along the 172-foot contour of Cross Lake to Lakeshore Drive; thence northeasterly along Lakeshore Drive to Dilg League Drive; thence northwesterly along Dilg League Drive to Cross Lake Boulevard; thence northwesterly along Cross Lake Boulevard to Cross Lake Circle; thence northerly along Cross Lake Circle to Cross Lake Boulevard; thence northwesterly along Cross Lake Boulevard to the 172-foot contour of Cross Lake to the point of beginning.

Physical Location/Address of the Polling Place for Precinct Forty-Five B: Judson Fundamental Magnet Elementary School, 3809 Judson Street, Shreveport, Louisiana 71109.

.

NEW Precinct Forty-Seven A, (District 7)

Beginning at Pines Road and Yarborough Road; run easterly along Yarborough Road to intersection of Parkwood Drive and Yarborough Road; thence northeasterly along Yarborough Road to the 172-foot contour of Cross Lake; thence starting in a northeasterly direction and continuing along the 172-foot contour of Cross Lake to Lakeshore Drive; thence easterly along Lakeshore Drive to Pines Road; thence southerly along Pines Road to Yarborough Road to the point of beginning.

Physical Location/Address of the Polling Place for Precinct Forty-Seven A: Western Hills Baptist Church, 4153 Pines Road, Shreveport, Louisiana 71119.

NEW Precinct Forty-Seven B, (District 12)

Beginning at Pines Road and Jefferson-Paige Road; run easterly along Jefferson-Paige Road to Judy Lane; thence northerly along Judy Lane to Parkwood Drive; thence northerly along Parkwood Drive to Yarborough Road; thence westerly along Yarborough Road to Pines Road; thence southerly along Pines Road to Jefferson-Paige Road to the point of beginning.

Physical Location/Address of the Polling Place for Precinct Forty-Seven B: Western Hills Baptist Church, 4153 Pines Road, Shreveport, Louisiana 71119.

.

NEW Precinct Fifty-Five A, (District 5)

Beginning at the point of intersection of I-220 and shoreline; run northerly along I-220 to the 172- foot contour of Cross Lake; thence easterly, southerly, and northwesterly along the 172-foot contour of Cross Lake to South Lakeshore Drive; thence northerly along South Lakeshore Drive to shoreline; thence southerly, northerly, and westerly along shoreline to I-220 to the point of beginning.

Physical Location/Address of the Polling Place for Precinct Fifty-Five A: Praise Temple Full Gospel Baptist Cathedral, 4725 Greenwood Road, Shreveport, Louisiana 71109.

NEW Precinct Fifty-Five B, (District 7)

Beginning at the intersection of I-20 and I-220; run easterly along I-20 to Monkhouse Drive; thence northerly on Monkhouse Drive to Greenwood Road; thence easterly along Greenwood Road to Curtis Lane; thence northerly along Curtis Lane and South Lakeshore Drive to the shoreline; ; thence southerly, northerly, and westerly along shoreline to I-220; thence southerly along I-220 to I-20 to the point of beginning.

Physical Location/Address of the Polling Place for Precinct Fifty-Five B: Praise Temple Full Gospel Baptist Cathedral, 4725 Greenwood Road, Shreveport, Louisiana 71109.

.

NEW Precinct Eighty-Three A, (District 7)

Beginning at the intersection of Page Bayou and Lakeshore Drive; run easterly along Lakeshore Drive to the 172-foot contour of Cross Lake; thence starting in a northerly direction and continuing along the 172-foot contour of Cross Lake to Page Bayou; thence southerly along Page Bayou to Lakeshore Drive to the point of beginning.

Physical Location/Address of the Polling Place for Precinct Eighty-Three A: Western Hills Baptist Church, 4153 Pines Road, Shreveport, Louisiana 71119.

NEW Precinct Eighty-Three B, (District 12)

Beginning at the intersection of Page Bayou and Jefferson Paige-Road; run easterly along Jefferson Paige Road to Pines Road; thence northerly along Pines Road to Lakeshore Drive; thence northwesterly along Lakeshore Drive to Page Bayou; thence southerly along Page Bayou to Jefferson Paige-Road to the point of beginning.

Physical Location/Address of the Polling Place for Precinct Eighty-Three B: Western Hills Baptist

ORDINANCE NO. 6315 OF 2023 (PLAN AA-1A)

Church, 4153 Pines Road, Shreveport, Louisiana 71119.

.

NEW REVISED Precinct Eighty-Seven A, (District 7)

Beginning at the intersection of Pines Road and Flournoy-Lucas Road; run southeasterly along Flournoy-Lucas Road to the Bert Kouns Industrial Loop; thence easterly along the Bert Kouns Industrial Loop to Dean Road; thence northerly along Dean Road to the Texas and Pacific Railway; thence northeasterly along the Texas and Pacific Railway to Meriwether Road; thence northwesterly along Meriwether Road to 70th Street; thence westerly along 70th Street to Buncombe Road; thence southwesterly along Buncombe Road to Moseley Street; thence southerly along Moseley Street to Scott Street; thence easterly along Scott Street to Roosevelt Drive; thence northerly along Roosevelt Drive to Hobbs Drive; thence northeasterly along Hobbs Drive to Cerromar Beach Drive; thence northeasterly along Cerromar Beach Drive to Masters Drive; thence northeasterly along Masters Drive to Pines Road; thence southerly along Pines Road to Flournoy-Lucas Road to the point of beginning.

Physical Location/Address of the Polling Place for Precinct Eighty-Seven A: Huntington High School, 6801 Rasberry Lane, Shreveport, Louisiana 71129.

NEW REVISED Precinct Eighty-Seven B, (District 12)

Beginning at the intersection of Buncombe Road and Flournoy-Lucas Road; run southeasterly along Flournoy-Lucas Road to the Pines Road; thence northerly along the Pines Road to Masters Drive; thence southwesterly along Masters Drive to the Cerromar Beach Drive; thence southwesterly and westerly along the Cerromar Beach Drive to Hobbs Drive; thence southwesterly along Hobbs Drive to Roosevelt Drive; thence southerly along Roosevelt Drive to Scott Street; thence westerly along Scott Street to Moseley Street; thence northerly along Moseley Street to Buncombe Road; thence southwesterly along Buncombe Road to Flournoy-Lucas Road to the point of beginning.

Physical Location/Address of the Polling Place for Precinct Eighty-Seven B: Huntington High School, 6801 Rasberry Lane, Shreveport, Louisiana 71129.

.

NEW REVISED Precinct One Hundred and Eleven A, (District 2)

Beginning at the intersection of Lakeshore Drive and San Jacinto Avenue; thence easterly along Lakeshore Drive to Exposition Avenue; thence northerly along Exposition Avenue to West Maple Street; thence easterly along West Maple Street to Missouri Avenue; thence southerly along Missouri Avenue to Lakeshore Drive; thence easterly along Lakeshore Drive to Hearne Avenue; thence northerly along Hearne Avenue to the Kansas City Southern Railway; thence northwesterly along the Kansas City Southern Railway to Milam Street; thence southwesterly along Milam Street to Sunset Drive; thence southerly and southeasterly along Sunset Drive to San Jacinto Avenue; thence southerly along San Jacinto Avenue to Lakeshore Drive to the point of beginning.

Physical Location/Address of the Polling Place for Precinct One Hundred and Eleven A: Bilberry Park Community Center, 1902 Alabama Street, Shreveport, Louisiana 71109.

NEW REVISED Precinct One Hundred and Eleven B, (District 5)

Beginning at the intersection of Lakeshore Drive and Exposition Avenue; thence northerly along Exposition Avenue to West Maple Street; thence easterly along West Maple Street to Missouri Avenue; thence southerly along Missouri Avenue to Lakeshore Drive; thence westerly along Lakeshore Drive to Exposition Avenue to the point of beginning.

Physical Location/Address of the Polling Place for Precinct One Hundred and Eleven B: Bilberry Park Community Center, 1902 Alabama Street, Shreveport, Louisiana 71109.

.

NEW REVISED Precinct One Hundred and Sixty-Three A, (District 11)

Beginning at the intersection of the Southwestern Electric Company powerline, located in Section 30, Township 15 North, Range 16 West, and Greenwood Springridge Road; thence proceed easterly along the powerline to the intersection with Woolworth Road; thence northerly along Woolworth Road to Shirley Francis Road; thence westerly along Shirley Francis Road to Greenwood Springridge Road; thence southerly and southeasterly along Greenwood Springridge Road to intersection with the Southwestern Electric Company powerline located in Section 30, Township 15 North, Range 16 West, to the point of beginning.

Physical Location/Address of the Polling Place for Precinct One Hundred and Sixty-Three A: Walnut Hill Elementary/Middle School, 9360 Woolworth Road, Shreveport, Louisiana 71129.

NEW REVISED Precinct One Hundred and Sixty-Three B, (District 12)

ORDINANCE NO. 6315 OF 2023 (PLAN AA-1A)

Beginning at the intersection of Shirley Francis Road and Greenwood Springridge Road; thence proceed easterly along Shirley Francis Road to Woolworth Road; thence northerly along Woolworth Road to West Bert Kouns Industrial Loop; thence northerly on West Bert Kouns Industrial Loop to West 70th Street; thence westerly along West 70th Street to the Southern Pacific Railroad; thence northwesterly along the Southern Pacific Railroad to Greenwood Road; thence southwesterly and westerly along Greenwood Road to Greenwood Springridge Road; thence southerly along Greenwood Springridge Road to Shirley Francis Road to the point of beginning.

Physical Location/Address of the Polling Place for Precinct One Hundred and Sixty-Three B:
Walnut Hill Elementary/Middle School, 9360 Woolworth Road, Shreveport, Louisiana 71129.

• • • • •

BE IT FURTHER ORDAINED, that the twelve Caddo Parish Commission Districts shall consist of precincts as numbered and described as hereinabove modified, and that those enumerated precincts shall be apportioned as follows among the twelve respective Commission districts, to wit:

DISTRICT 1

Precincts: 136A, 136B, 139, 140, 142, 143, 144, 145, 146, 149, 151, 154, 155, 156, 157, 158, 160, 161

DISTRICT 2

Precincts: 1, 39, 45A, 57, 71, 73, 74, 81, 106, 111A, 135, 137, 138, 166

DISTRICT 3

Precincts: 5A, 5B, 6, 7, 8, 17A, 27, 28, 29, 40, 64, 67, 82, 98, 99

DISTRICT 4

Precincts: 9, 10, 12, 13, 14, 15, 16, 17B, 20, 21, 22A, 48, 129

DISTRICT 5

Precincts: 25, 26, 30, 31, 32, 34, 37, 41, 44, 45B, 46, 54, 55A, 58, 111B

DISTRICT 6

Precincts: 4, 23, 24, 35, 38, 52, 62, 63, 65, 69, 90

DISTRICT 7

Precincts: 2, 3, 36, 43, 47A, 53, 55B, 60, 61, 70, 80, 83A, 86, 87A

DISTRICT 8

Precincts: 11, 22B, 49, 56, 72, 75, 76, 101, 112, 113

DISTRICT 9

Precincts: 77, 97, 102, 104, 107, 108, 109, 110, 115, 126, 127, 128

DISTRICT 10

Precincts: 50, 51, 59, 68, 78, 79, 91, 92, 93, 94

DISTRICT 11

Precincts: 66, 88, 89, 95, 103, 105, 123, 125, 132, 162, 163A

DISTRICT 12

Precincts: 47B, 83B, 84, 85, 87B, 100, 114, 122, 133, 134, 163B, 165

BE IT FURTHER ORDAINED, that it being necessary for the accomplishment of proper reapportionment of the Caddo Parish Commission Districts.

BE IT FURTHER ORDAINED that if any provision or item of this ordinance or the application thereof is held invalid, such invalidity shall not affect other provisions, items or applications which can be given effect without the invalid provisions, items or applications, and to this end, the

ORDINANCE NO. 6315 OF 2023 (PLAN AA-1A)

provisions of this ordinance are hereby declared severable.

BE IT FURTHER ORDAINED that this ordinance shall become effective ten (10) days after publication in the official journal.

BE IT FURTHER ORDAINED that all ordinances or parts thereof in conflict herewith are hereby repealed.

*The forgoing ordinance having been **moved by** _____, **seconded by** _____, that Ordinance No. _____ of 2023, reapportioning Caddo Parish into twelve Commission Districts, enumerating the constituent precincts respectively comprising the Commission Districts, be adopted. The results of the Motion, as shown by following roll call vote:*

AYES:

NAYS:

ABSENT:

Plan Components

	Population	White	Black
District 1			
Parish: Caddo LA			
VTD: 136A	2,100	1,813	118
VTD: 136B	1,517	1,234	176
VTD: 139	2,093	1,722	120
VTD: 140	513	321	156
VTD: 142	754	719	10
VTD: 143	2,499	1,835	497
VTD: 144	1,986	981	864
VTD: 145	86	33	40
VTD: 146	651	509	111
VTD: 149	580	418	107
VTD: 151	244	181	46
VTD: 154	123	70	47
VTD: 155	248	195	51
VTD: 156	901	455	376
VTD: 157	748	575	93
VTD: 158	2,173	1,829	144
VTD: 160	1,793	1,305	388
VTD: 161	1,205	985	114
District 1 Total	20,214	15,180	3,458
District 2			
Parish: Caddo LA			
VTD: 1	407	4	377
VTD: 106	2,566	820	1,562
VTD: 111 (part)	564	8	535
VTD 111 Subtotal	564	8	535
VTD: 135	1,850	1,270	433
VTD: 137	2,521	1,577	568
VTD: 138	637	505	39
VTD: 166	986	756	148
VTD: 39	657	15	630
VTD: 45 (part)	1,897	90	1,734
VTD 45 Subtotal	1,897	90	1,734
VTD: 57	1,017	16	969
VTD: 71	808	18	773
VTD: 73	1,910	28	1,840
VTD: 74	398	7	374
VTD: 81	3,352	359	2,883
	19,570	5,473	12,865

Plan Components

2023 Caddo PC Plan AA-1A

	Population	White	Black
District 2			
District 2 Total	19,570	5,473	12,865
District 3			
Parish: Caddo LA			
VTD: 17 (part)	809	323	394
VTD 17 Subtotal	809	323	394
VTD: 27	1,652	980	503
VTD: 28	294	113	167
VTD: 29	1,114	70	990
VTD: 40	861	24	788
VTD: 5A	2,613	378	2,162
VTD: 5B	2,869	316	2,427
VTD: 6	575	104	413
VTD: 64	1,248	329	732
VTD: 67	750	22	694
VTD: 7	1,789	518	1,015
VTD: 8	1,852	799	763
VTD: 82	1,467	721	611
VTD: 98	915	544	230
VTD: 99	1,117	164	851
District 3 Total	19,925	5,405	12,740
District 4			
Parish: Caddo LA			
VTD: 10	1,068	937	28
VTD: 12	1,446	1,232	33
VTD: 129	2,666	1,535	833
VTD: 13	2,206	1,868	133
VTD: 14	1,582	1,016	365
VTD: 15	2,163	1,142	763
VTD: 16	1,454	1,250	76
VTD: 17 (part)	1,484	712	615
VTD 17 Subtotal	1,484	712	615
VTD: 20	1,409	1,144	94
VTD: 21	1,209	1,108	30
VTD: 22 (part)	887	825	14
VTD 22 Subtotal	887	825	14
VTD: 48	1,004	811	66
VTD: 9	856	714	53
District 4 Total	19,434	14,294	3,103
District 5			
Parish: Caddo LA			
VTD: 111 (part)	168	12	151
VTD 111 Subtotal	168	12	151

	Population	White	Black
District 5			
Parish: Caddo LA			
VTD: 25	2,763	184	2,405
VTD: 26	1,022	704	227
VTD: 30	2,027	142	1,798
VTD: 31	1,176	75	1,074
VTD: 32	1,698	259	1,337
VTD: 34	2,126	173	1,777
VTD: 37	1,485	145	1,266
VTD: 41	689	23	603
VTD: 44	1,076	28	1,021
VTD: 45 (part)	147	40	101
VTD 45 Subtotal	147	40	101
VTD: 46	1,654	116	1,452
VTD: 54	1,683	50	1,525
VTD: 55 (part)	0	0	0
VTD 55 Subtotal	0	0	0
VTD: 58	1,584	85	1,408
District 5 Total	19,298	2,036	16,145
District 6			
Parish: Caddo LA			
VTD: 23	1,372	126	1,114
VTD: 24	1,369	834	421
VTD: 35	1,455	133	1,263
VTD: 38	1,785	34	1,675
VTD: 4	1,890	154	1,638
VTD: 52	2,095	106	1,901
VTD: 62	2,458	372	1,982
VTD: 63	1,098	230	776
VTD: 65	1,659	530	1,018
VTD: 69	2,104	666	1,263
VTD: 90	2,951	929	1,819
District 6 Total	20,236	4,114	14,870
District 7			
Parish: Caddo LA			
VTD: 2	1,822	672	1,007
VTD: 3	782	4	764
VTD: 36	2,102	142	1,905
VTD: 43	1,395	78	1,269
VTD: 47 (part)	716	421	262
VTD 47 Subtotal	716	421	262
VTD: 53	1,610	133	1,404
VTD: 55 (part)	1,161	287	801

	Population	White	Black
District 7			
Parish: Caddo LA			
VTD 55 Subtotal	1,161	287	801
VTD: 60	919	12	882
VTD: 61	1,130	10	1,085
VTD: 70	2,479	201	2,189
VTD: 80	1,153	30	1,099
VTD: 83 (part)	76	51	17
VTD 83 Subtotal	76	51	17
VTD: 86	1,993	24	1,891
VTD: 87 (part)	1,545	464	956
VTD 87 Subtotal	1,545	464	956
District 7 Total	18,883	2,529	15,531
District 8			
Parish: Caddo LA			
VTD: 101	1,743	1,002	540
VTD: 11	1,947	1,633	103
VTD: 112	1,443	910	337
VTD: 113	1,884	1,252	453
VTD: 22 (part)	1,056	723	255
VTD 22 Subtotal	1,056	723	255
VTD: 49	2,816	2,046	493
VTD: 56	2,967	1,783	763
VTD: 72	1,699	931	555
VTD: 75	1,957	1,577	163
VTD: 76	1,999	1,092	668
District 8 Total	19,511	12,949	4,330
District 9			
Parish: Caddo LA			
VTD: 102	1,350	986	236
VTD: 104	2,882	2,429	118
VTD: 107	1,328	731	481
VTD: 108	843	718	58
VTD: 109	2,168	1,794	159
VTD: 110	2,062	1,652	153
VTD: 115	2,088	1,822	82
VTD: 126	987	776	116
VTD: 127	532	469	25
VTD: 128	3,041	2,526	156
VTD: 77	2,327	1,501	341
VTD: 97	793	540	128
District 9 Total	20,401	15,944	2,053

	Population	White	Black
District 10			
Parish: Caddo LA			
VTD: 50	1,115	24	1,016
VTD: 51	1,856	166	1,628
VTD: 59	1,910	100	1,762
VTD: 68	1,410	916	420
VTD: 78	1,064	226	702
VTD: 79	1,516	442	956
VTD: 91	3,794	1,528	2,005
VTD: 92	1,649	840	676
VTD: 93	1,965	966	799
VTD: 94	3,020	932	1,855
District 10 Total	19,299	6,140	11,819
District 11			
Parish: Caddo LA			
VTD: 103	1,885	1,003	771
VTD: 105	1,311	1,003	249
VTD: 123	1,465	1,007	344
VTD: 125	2,417	1,534	658
VTD: 132	2,332	1,853	322
VTD: 162	1,545	1,250	159
VTD: 163 (part)	1,010	561	370
VTD 163 Subtotal	1,010	561	370
VTD: 66	2,633	1,875	486
VTD: 88	1,912	943	800
VTD: 89	1,777	897	754
VTD: 95	2,233	1,162	926
District 11 Total	20,520	13,088	5,839
District 12			
Parish: Caddo LA			
VTD: 100	3,122	454	2,437
VTD: 114	1,294	195	1,033
VTD: 122	3,910	519	3,235
VTD: 133	1,848	1,175	483
VTD: 134	488	334	114
VTD: 163 (part)	2,020	1,284	570
VTD 163 Subtotal	2,020	1,284	570
VTD: 165	683	414	165
VTD: 47 (part)	978	217	700
VTD 47 Subtotal	978	217	700
VTD: 83 (part)	1,884	539	1,107
VTD 83 Subtotal	1,884	539	1,107
VTD: 84	935	263	613

Plan Components

2023 Caddo PC Plan AA-1A

	Population	White	Black
District 12			
Parish: Caddo LA			
VTD: 85	2,236	836	1,016
VTD: 87 (part)	1,159	75	1,072
VTD 87 Subtotal	1,159	75	1,072
District 12 Total	20,557	6,305	12,545
Totals	237,848	103,457	115,298



DATA CENTER



"A 40 Year Full-Service Redistricting Company"

2023 CADD0 PARISH COMMISSION – PLAN AA-1A

Total Population – 237,848

Ideal District Size – 19,821

Plan Deviation – 8.45%

District	Population	Dev.	% Dev.	White	% White	Black	% Black
1	20,214	393	1.98%	15,180	75.10%	3,458	17.11%
2	19,570	-251	-1.27%	5,473	27.97%	12,865	65.74%
3	19,925	104	0.52%	5,405	27.13%	12,740	63.94%
4	19,434	-387	-1.95%	14,294	73.55%	3,103	15.97%
5	19,298	-523	-2.64%	2,036	10.55%	16,145	83.66%
6	20,236	415	2.09%	4,114	20.33%	14,870	73.48%
7	18,883	-938	-4.73%	2,529	13.39%	15,531	82.25%
8	19,511	-310	-1.56%	12,949	66.37%	4,330	22.19%
9	20,401	580	2.93%	15,944	78.15%	2,053	10.06%
10	19,299	-522	-2.63%	6,140	31.82%	11,819	61.24%
11	20,520	699	3.53%	13,088	63.78%	5,839	28.46%
12	20,557	736	3.71%	6,305	30.67%	12,545	61.03%
Totals	237,848			103,457	43.50%	115,298	48.48%

Source: 2020 US Census Bureau-PL 94-171 Datafile - Compiled by Data Center LLC, P.O. Box 141, Kenner, LA 70063 (504) 450-3474



DATA CENTER

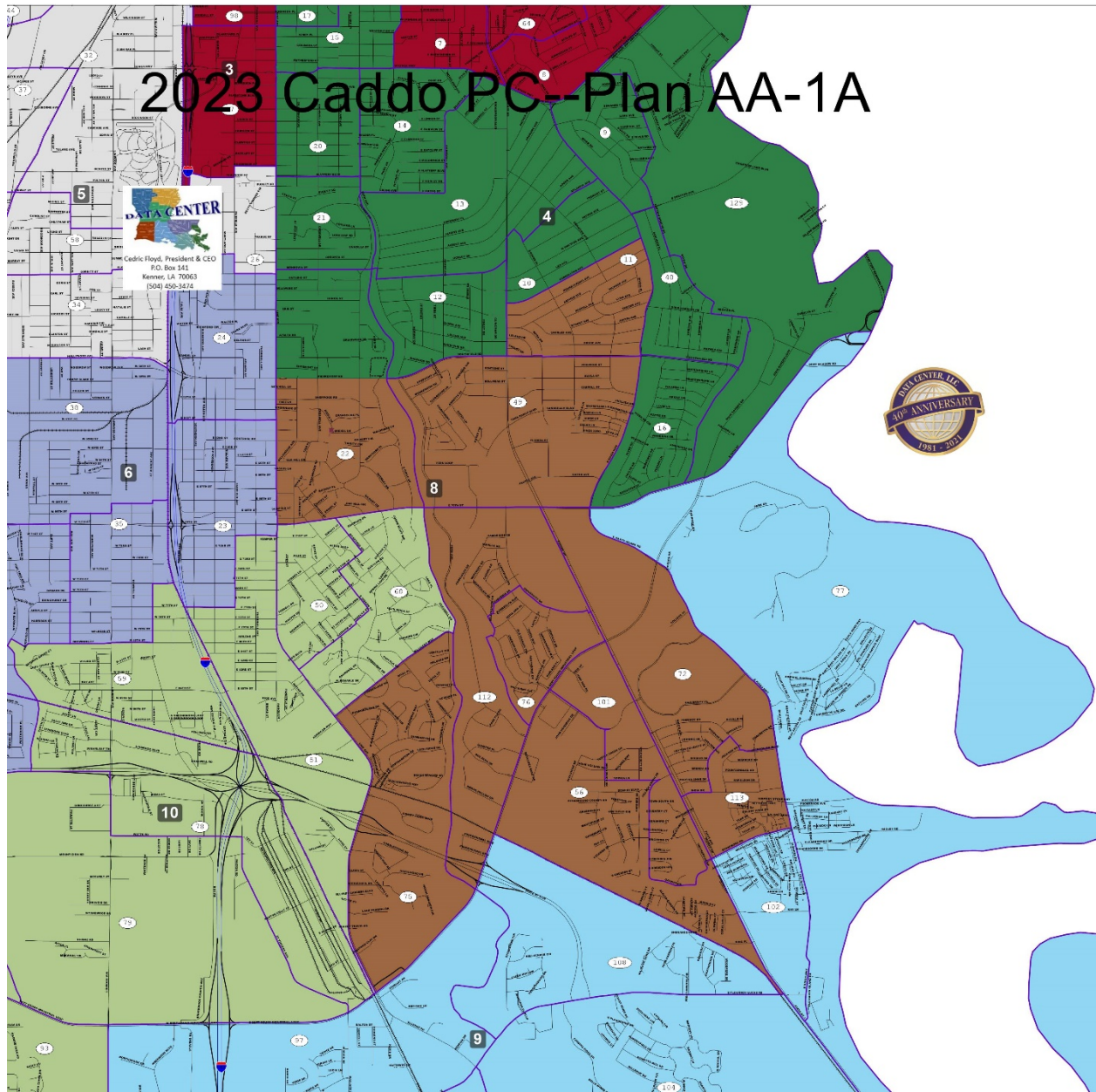


"A 40 Year Full-Service Redistricting Company"

2023 CADD O PARISH COMMISSION PLAN AA-1A PRECINCT CHANGES

		% Deviation from Ideal District Size		Precinct Changes	
Dist.	Commissioner	2020 Benchmark	2023 PC Plan AA-1A	Additions	Removals
1	Todd Hopkins	1.98%	1.98%		
2	Lyndon Johnson	-9.99%	-1.27%	PCT 45-part	PCT 111-part
3	Steven Jackson	-10.57%	0.52%	PCT 17-part, 27, 98	PCT 31
4	John-Paul Young	-2.42%	-1.95%	PCT 10, 12, 16, 22-part, 48	PCT 17-part, 24, 26, 27, 98
5	Roy Burrell	-15.73%	-2.64%	PCT 26, 31, 34, 55-part, 111-part	PCT 45-part
6	Steffon Jones	-10.92%	2.09%	PCT 24, 62, 63, 65, 90	PCT 34, 51, 59, 78
7	Stormy Gage-Watts	-2.88%	-4.73%	PCT 47-part, 83-part	PCT 55-part, 87-part
8	Ronald Cothran	2.76%	-1.56%	PCT 56, 72, 76, 101, 112, 113	PCT 10, 12, 16, 22-part, 48, 50, 68, 77, 102, 127
9	John Atkins	26.36%	2.93%	PCT 77, 97, 102, 115, 127	PCT 56, 72, 76, 101, 112, 113
10	Mario Chavez	10.45%	-2.63%	PCT 50, 51, 59, 68, 78	PCT 62, 65, 90, 97, 115
11	Ed Lazarus	3.97%	3.53%	PCT 163-part	PCT 63
12	Ken Epperson	6.96%	3.71%	PCT 87-part	PCT 47-part, 83-part, 163-part
Overall Plan Deviation		42.09%	8.45%		

2023 Caddo PC--Plan AA-1A



ORDINANCE NO. 6316 OF 2023

BY THE CADDO PARISH COMMISSION:

AN ORDINANCE AMENDING THE BUDGET OF ESTIMATED REVENUES AND EXPENDITURES FOR THE OIL AND GAS FUND FOR THE YEAR 2023 TO PROVIDE AN APPROPRIATION FOR RELOCATION ASSISTANCE AND TO OTHERWISE PROVIDE WITH RESPECT THERETO

WHEREAS, many citizens in Caddo Parish require relocation assistance due to substandard housing conditions, homelessness, or to escape a domestic violence situation; and

WHEREAS, many citizens are unable to pay the costs associated with relocating to a new home causing them to remain in unsustainable living conditions; and

WHEREAS, citizens requiring relocation assistance, need help with security deposits, first month rent, and/or moving expenses; and

WHEREAS, the Caddo Parish Commission would like to appropriate up to \$25,480 to help citizens relocate to a new living arrangement due to unsafe and/or unsanitary living conditions, homelessness, to leave a domestic violence situation, or other verifiable reason for needing relocation assistance; and

WHEREAS, the relocation assistance would be limited to a maximum of \$1,200 per family; and

WHEREAS, households receiving assistance must have a current monthly gross income or 2021 annual gross income of no more than 80% of the area median income; and

WHEREAS, the relocation funds cannot duplicate funding already received from another funding source; and

WHEREAS, Hope Connections received an appropriation of \$36,000 in 2022 but only expended \$10,520 with a remaining \$25,480 unspent; and

WHEREAS, Caddo Parish would continue to contract with Hope Connections to assist with the relocation assistance, given these agencies are experienced in assisting persons with relocation needs; and

NOW, THEREFORE, BE IT ORDAINED, by the Caddo Parish Commission in due, legal and regular session convened, that the Budget of Estimated Revenues and Expenditures for the Oil and Gas Fund for the year 2023 is hereby amended as follows:

	<u>Budget Increase (Decrease)</u>
<u>Oil and Gas Fund</u>	
Relocation Assistance	
Hope Connections	\$ 25,480
Fund Balance	(\$ 25,480)

BE IT FURTHER ORDAINED, that if any provision or item of this ordinance or the application thereof is held invalid, such invalidity shall not affect other provisions, items or applications which can be given effect without the invalid provisions, items or applications, and to this end the provisions of this ordinance are hereby declared severable.

BE IT FURTHER ORDAINED, that this ordinance shall take effect upon adoption.

BE IT FURTHER ORDAINED, that all ordinances or parts thereof in conflict herewith are hereby repealed.

Approved as to legal form:

Parish Attorney

Date

ORDINANCE AND RESOLUTION FACT SHEET

CADDO PARISH COMMISSION

TITLE

ORDINANCE AMENDING THE BUDGET OF ESTIMATED REVENUES AND EXPENDITURES FOR THE OIL AND GAS FUND FOR THE YEAR 2023 TO PROVIDE AN APPROPRIATION FOR RELOCATION ASSISTANCE AND TO OTHERWISE PROVIDE WITH RESPECT THERETO

(Ordinance No. 6316 of 2023)

ORIGINATING DEPARTMENT: Commissioner Lyndon B. Johnson

BACKGROUND INFORMATION: Amending the budget of Estimated Revenues and Expenditures for the Oil and Gas Fund to provide a re-appropriation of a total of \$25,480 for relocation assistance to Caddo Parish citizens. The appropriation would be awarded to Hope Connections.

This is a re-appropriation: 2022 Appropriation was \$36,000. Only expended \$10,520. Difference of \$25,480 to be re-appropriated.

KEY STAFF CONTACT: Hayley Barnett

AUTHORIZATION

Department Head



Date 3/2/23

Legal

Date _____

Parish Administrator

Date _____

BY THE CADDO PARISH COMMISSION:

AN ORDINANCE TO AMEND VOLUME II OF THE CODE OF ORDINANCES OF THE PARISH OF CADDO, AS AMENDED, THE CADDO PARISH UNIFIED DEVELOPMENT CODE, BY AMENDING THE ZONING OF PROPERTY LOCATED NORTH SIDE OF HIGHWAY SEVENTY ONE NORTH, APPROXIMATELY THREE HUNDRED FEET NORTH WEST OF REGMAR DRIVE, CADDO PARISH, LOUISIANA, FROM C-1 NEIGHBORHOOD COMMERCIAL ZONING DISTRICT AND R-1-7 SINGLE-FAMILY RESIDENTIAL ZONING DISTRICT TO R-1-7 SINGLE-FAMILY RESIDENTIAL ZONING DISTRICT (SPUD), AND TO OTHERWISE PROVIDE WITH RESPECT THERETO

BE IT ORDAINED by the Caddo Parish Commission in due, legal and regular session convened, that Volume II of the Code of Ordinances of the Parish of Caddo, as amended, the Caddo Parish Unified Development Code, is hereby amended and re-enacted to read as follows, to wit:

The official Zoning Map of the Shreveport Metropolitan Planning Area of Caddo Parish, Louisiana, be amended by rezoning property located North side of Hwy 71 N, approximately three hundred feet North West of Regmar Drive, Caddo Parish, LA, more particularly described below, be and the same is hereby amended **from C-1 Neighborhood Commercial Zoning District and R-1-7 Single-Family Residential Zoning District To R-1-7 Single-Family Residential Zoning District (SPUD):**

4630 Highway 71. Application by POLARIS SERVICES, L.L.C. for approval to rezone property located on the North side of Hwy 71 N, approx. 300 ft NW of Regmar Dr., from R-1-7 Single-Family Residential Zoning District and C-1 Neighborhood Commercial Zoning District to R-1-7 (SPUD) Single-Family Residential Small Planned Unit Development District, being more particularly described as A TRACT OR PARCEL OF LAND LOCATED IN THE NORTHWEST QUARTER OF THE NORTHEAST QUARTER (NW/4 OF NE/4) OF SECTION 4, TOWNSHIP 18 NORTH, RANGE 14 WEST, NORTHWESTERN LAND DISTRICT, LOUISIANA MERIDIAN, CADDO PARISH, LOUISIANA, BEING MORE PARTICULARLY DESCRIBED AS FOLLOWS: Lot 1, Hutchinson Subdivision per plat recorded in Book 9000, Page 226, Records of Caddo Parish, Louisiana, being more particularly described as follows: Begin at found 1/2 inch iron rod in a concrete monument marking the Southwest corner of Lot 11, Risinger Subdivision Replat, per plat recorded in Book 650, Page 569, Records of Caddo Parish, Louisiana, located on the Northeasterly right of way line of U.S. Hwy. 71 for the Point of Beginning and the Southeast corner of the lot herein described; From the Point of Beginning measure North 32 degrees 45 minutes 15 seconds West, along the said right of way line, for a distance of 443.75 feet to a found 5/8 inch iron rod marking the Southwest corner of this lot; thence leave the said right of way line and measure North 01 degrees 01 minutes 13 seconds East for a distance of 163.90 feet to a found 1/2 inch iron rod marking the Northwest corner of this lot; thence measure North 87 degrees 43 minutes 55 seconds East for a distance of 239.24 feet to a found 1/2 inch iron rod marking the Northeast corner of this lot located on the West line of the said Risinger Subdivision Replat; thence measure South 00 degrees 11 minutes 52 seconds West, along the West line of the said Risinger Subdivision Replat, for a distance of 546.53 feet to the Point of Beginning. Said lot contains 1.964 acres, more or less. AND

REAR/NORTH TRACT

A TRACT OR PARCEL OF LAND LOCATED IN THE NORTHWEST QUARTER OF THE NORTHEAST QUARTER (NW/4 OF NE/4) OF SECTION 4, TOWNSHIP 18 NORTH, RANGE 14 WEST, NORTHWESTERN LAND DISTRICT, LOUISIANA MERIDIAN, CADDO PARISH, LOUISIANA, BEING MORE PARTICULARLY DESCRIBED AS FOLLOWS: Commence at a found 1/2 inch iron rod in a concrete monument marking the Southeast corner of Lot 1, Hutchinson Subdivision, per plat recorded in Book 9000, Page 226, Records of Caddo Parish, Louisiana, and the Southwest corner of Lot 11, Risinger Subdivision Replat, per plat recorded in Book 650, Page 569, Records of Caddo Parish, Louisiana, located on the Northeasterly right of way line of U.S. Hwy. 71, thence leave the said right of way and measure North 00 degrees 11 minutes 52 seconds East, along the lines of said subdivisions, for a distance of 546.53 feet to a found 1/2 inch iron rod marking the Point of Beginning and the Southeast corner of the tract herein described; From the Point of Beginning measure South 87 degrees 43 minutes 55 seconds West, along the North line of said Lot 1, for a distance of 239.24 feet to a found 1/2 inch iron rod marking the Southwest corner of this tract; thence leave the said North line and measure North 01 degrees 01 minutes 13 seconds East for a distance of 321.81 feet to a set 1/2 inch iron rod capped "WOOD" "LA 4716" marking the Northwest corner of this tract; thence measure South 69 degrees 01 minutes 32 seconds East for a distance of 251.18 feet to a found 1/2 inch iron rod referenced as being North 69 degrees 01 minutes 32 seconds - 1.35 feet from the corner location, unable to set in a 24 inch Oak Tree, being the Northeast corner of this tract also located on the West line of the said Risinger Subdivision Replat; thence measure South 00 degrees 21 minutes 19 seconds West, along the said West line, for a distance of 164.22 feet to a set 1/2 inch iron rod capped "WOOD" "LA 4716" marking an angle point on the East line of this tract; thence measure South 00 degrees 11 minutes 52 seconds West, along the said West line, for a distance of 58.17 feet to the Point of Beginning. Said tract contains 1.482 acres, more or less. The above descriptions contain a total of 3.446 acres, more or less, and are all in accordance with Property Boundary Surveys previously prepared by Don R. Wood, II and Polaris Services, L.L.C. Bearings and horizontal distances are grid based on the Louisiana State Plane Coordinate System, North Zone, NAD 1983, as determined from GPS observations, Section 4, R18N, R14W, Caddo Parish, Louisiana.

BE IT FURTHER ORDAINED that the rezoning of the property described herein is approved subject to compliance with the following stipulations:

REQUESTED USES & ORDINANCE RELIEF:

The applicant requests the following ordinance relief: Additional use of a Contractor's Office in the R-1-7 base zoning district.

PROPOSED SITE AMENITIES:

Proposed site amenities in exchange for the requested use include the following:

1. Detention pond with an enhanced shape near the front of the site and a swale to divert drainage water to the said detention pond. In 5 years, the drainage area will be reevaluated to make sure the drainage plan is continuing to work, and water is not standing.

2. Decorative berm or mounds surrounding the swale and detention pond to enhance landscaping along the eastern portion of the fence.
3. New stain on fence post on the southeast corner of the property that are older and needing attention to look like the newly installed fence, as well as an existing log building on the site.
4. Vehicle parking and equipment storage will be limited to the western side of the property, closest

BE IT FURTHER ORDAINED, that if any provision or item of this ordinance or the application thereof is held invalid, such invalidity shall not affect other provisions, items or applications which can be given effect without the invalid provisions, items or applications, and to this end, the provisions of this ordinance are hereby declared severable.

BE IT FURTHER ORDAINED that this ordinance shall become effective ten (10) days after publication in the official journal.

BE IT FURTHER ORDAINED, that all ordinances or parts thereof in conflict herewith are hereby repealed.

Approved as to legal form:

Parish Attorney

Date

22-26-P
Polaris Services, L.L.C.

**CADDO PARISH PLANNING AND ZONING BOARD
SUMMARY MINUTES OF THE PUBLIC HEARING JANUARY 25, 2023**

A regularly scheduled public hearing of the Shreveport Metropolitan Planning Commission of Caddo Parish was held on Wednesday, January 25, 2023 at 3:00 p.m. at Government Plaza Chamber, 505 Travis Street, Shreveport, Caddo Parish, LA. Members met in the MPC Conference room prior to the hearing for case manager presentations.

Members Present

Laura Neubert, Chairperson
Jake Brown
Constance L. Green
Phyllis Hart
Damon Humphrey, Sr.
Lauren Marchive, III

Staff Present

Alan Clarke, Executive Director
Adam Bailey, Community Planning & Design Manager
Henry Bernstein, Parish Attorney's Office
Shari Culbert, Executive Assistant
Alexis DeJohn, Planner
Stephen Jean, Deputy Director
Reginald Jordan, Zoning Administrator
Benjamin Koby, Planner

Members Absent

None

The hearing was opened with prayer by **MR. HUMPHREY, SR.** . The Pledge of Allegiance was led by **MS. HART.**

The meeting was called to order & the procedure for hearing the applications on today's agenda was explained. Speakers should speak clearly into the microphone & give their name & mailing address for further reference. Comments on any item not on the agenda will be limited to 3 minutes at the end of the public hearing. Any written comments that were submitted may be viewed in the public record files.

All decisions rendered by the Metropolitan Planning Commission are subject to appeal to the appropriate governing body, either the City Council or the Caddo Parish Commission. Appeals must be filed within 10 days from the date a decision is rendered by the Metropolitan Planning Commission.

A motion was made by MR. BROWN, seconded by MR. MARCHIVE, III, to approve the minutes of the December 28, 2022 public hearing as submitted.

The motion was adopted by the following 6-0 vote: Ayes: Messrs. BROWN, HUMPHREYS & MARCHIVE and Meses. GREEN, HART & NEUBERT Nays: NONE. Absent: NONE

PUBLIC HEARING

CASE NO. 22-26-P SMALL PLANNED UNIT DEVELOPMENT & SITE PLAN

Applicant: POLARIS SERVICES, L.L.C.
Owner: Moose's Tree Service, LLC
Location: 4630 Highway 71 (North side of Hwy 71 N, approx. 300 ft NW of Regmar Dr.)
Existing Zoning: R-1-7, C-1
Request: R-1-7 to R-1-7 (SPUD)
Proposed Use: Contractor's office

Representative &/or support:

Ricky Wood 3662 North Market St. Shreveport, La 711107

Mr. Wood with Polaris Services, L.L.C. spoke of the plans that the applicant has for the property.

James Beasley 4507 Lee Ave. Shreveport, La.

Mr. Beasley was neutral in his position of the case. He asked questions of Mr. Wood regarding hours and business practices.

draft

Opposition:

William Webb 4629 Old Mooringsport Road Shreveport, La. 71107

Mr. Webb is a neighbor to the property. He opposes the project, he is not confident that the property owner will follow through with the proposed amenities.

Rebuttal:

Mr. Wood spoke to the concerns of Mr. Beasley and Mr. Webb.

A motion was made by MR. MARCHIVE, III seconded by MR. HUMPHREY, SR. to approve the application with stipulations.

The motion was adopted by the following 6-0 vote: Ayes: Messrs. BROWN, HUMPHREYS & MARCHIVE and Meses. GREEN, HART & NEUBERT Nays: NONE. Absent: NONE

END OF PUBLIC HEARING

OLD BUSINESS

Mr. Clarke suggested that committees be assigned at the next hearing.

NEW BUSINESS

The board has requested that the MPC provide cell tower ords

OTHER MATTERS TO BE REVIEWED BY THE COMMISSION

CHAIR/BOARD MEMBER'S COMMENTS

ADJOURN 5:20 p.m.

Laura Neubert, Chair

Phyllis Hart, Secretary



CADDO PARISH PLANNING AND ZONING COMMISSION

Office of the MPC | 505 Travis Street, Suite 440 | Shreveport, LA 71101 | 318-673-6480 | shreveportcaddompc.com

STAFF REPORT

JANUARY 25, 2022

AGENDA ITEM NUMBER: 6

MPC Staff Member: Emily Trant

Parish Commission District: 2/Lyndon B. Johnson

CASE NUMBER 22-26-P: SMALL PLANNED UNIT DEVELOPMENT (SPUD) & FINAL SITE PLAN

APPLICANT: POLARIS SERVICES, L.L.C.
OWNER: Moose's Tree Service, LLC
LOCATION: 4630 Hwy 71 N (North side of Hwy 71 N, approx. 300 ft NW of Regmar Dr.)
EXISTING ZONING: R-1-7
REQUEST: R-1-7 & C-1 to R-1-7 SPUD
PROPOSED USE: Contractor's Office

DESCRIPTION: The applicant is requesting approval of a Small Planned Unit Development (SPUD) in order to utilize approximately 1.48 acres of land for a contractor's office. The property in question is currently zoned R-1-7, Single-Family Residential and C-1, Neighborhood Commercial. The site is bound by the R-1-7 district to the north and east and C-2, Corridor Commercial to the west. The applicant is operating a contractor's office for a tree removal service at this site. The C-2 property to the west is currently operating as a metal fabrication facility. The remaining properties on the north side of US Hwy 71 N are residential in use and character. Field observations reveal that this vicinity is rural in character with limited development. There is a relatively dense tree canopy between the subject property and the residential lots along Regmar Drive. The site contains a residential structure, several accessory uses, and utility vehicles.

Prior case at this site include:

- Approval to rezone from R-1-7 to C-1 (P-7-19).

Nearby relevant cases include:

- Site plan approval for a commercial office space with above ground level apartments (19-323-P).
- Approval to rezone from R-1 to B-2(P-23-77).
- Approval to rezone from B-2 to B-2-E for a sheet metal fabrication facility (P-8-12).

Nearby neighborhoods include: East Ridge, Huckleberry Ridge, Suburban Acres, Wallace Lake, Wallace Lake Heights

REMARKS: The applicant is currently operating a contractor's office related to a tree removal service at the subject site. A violation letter was issued because a valid Certificate of Occupancy (CO) was not on file and the fence for the property fronting US Hwy 71 N was not constructed according to the approved site plan (19-323-P). According to Article 10.9, a solid fence must be constructed in the rear yard when a non-residential district abuts a residential district. As such, the property fronting US Hwy 71 N was required to construct a fence in the rear yard, even though the abutting property (the subject property) is the same owner. The applicant did not construct the fence between the two properties; instead, the fence was built in the rear of the subject property. Rather than removing the



CADDO PARISH PLANNING AND ZONING COMMISSION

Office of the MPC | 505 Travis Street, Suite 440 | Shreveport, LA 71101 | 318-673-6480 | shreveportcaddompc.com

STAFF REPORT

fence, the applicant sought to remedy the violation by rezoning the subject site to the C-1 district and modifying the previously approved site plan to preserve the work that had already gone into constructing the fence. Additionally, the applicant needed a shed to store personal items. After further review, it became evident that the applicants desired storage would be for machinery related to the tree removal business. Thus, the land use designation would be a contractor's office, which is not permitted in the C-1 zoning district. To obtain a CO for a contractor's office, the applicant would need at least the C-3, General Commercial zoning district and approval of a Special Use Permit from this Commission. This request was presented to the PZC on October 26th where it was determined that a SPUD would be the most appropriate pathway to ensure compatibility with the existing uses in the vicinity. The applicant hosted a NPP meeting with neighbors that spoke in opposition to the original rezoning application to determine meaningful amenities.

MASTER PLAN CONSIDERATIONS:

The request to rezone from residential to any type of commercial district would be inconsistent with the Future Land Use Map of the Master Plan recommendation of residential low. However, an alternative approach to zoning, is known as performance zoning, which assumes virtually any use can be made compatible if impacts are properly managed. Planned Unit Developments and Small Planned Unit Developments are an example of how performance zoning has been incorporated into the UDC. Specifically for the subject property, which is surrounded by residential zoning, utilizing the PUD tool to mitigate potential impacts is the key to promoting the viability of this site, while still creating a compatible surrounding for neighbors. The Future Land Use Map of the Master Plan shows the property located within an area intended for residential low development, however by utilizing the tools provided through SPUD approach, a low impact development can be pursued without disrupting the future vision of this area and preserving the residential character of the vicinity by maintain the base residential zoning district.

REQUESTED USES & ORDINANCE

RELIEF: The applicant requests the following ordinance relief:

1. Additional use of a Contractor's Office in the R-1-7 base zoning district.

PROPOSED SITE AMENITIES:

Proposed site amenities in exchange for the requested use include the following:

1. Detention pond with an enhanced shape near the front of the site and a swale to divert drainage water to the said detention pond. In 5 years, the drainage area will be reevaluated to make sure the drainage plan is continuing to work, and water is not standing.
2. Decorative berm or mounds surrounding the swale and detention pond to enhance landscaping along the eastern portion of the fence.
3. New stain on fence post on the southeast corner of the property that are older and needing attention to look like the newly installed fence, as well as an existing log building on the site.
4. Vehicle parking and equipment storage will be limited to the western side of the property, closest



CADDO PARISH PLANNING AND ZONING COMMISSION

Office of the MPC | 505 Travis Street, Suite 440 | Shreveport, LA 71101 | 318-673-6480 | shreveportcaddompc.com

STAFF REPORT

to the C-2 zoned property, so that it is out of site from the residents along Regmar Drive.

SITE PLAN

CONSIDERATION:

All machinery and some vehicles are proposed to be stored in a proposed building that is 2,800 sf and in 6 designated parking spaces on the side of the proposed building nearest to the C-2 zoned property. The existing development includes offices and storage buildings for personal items that were approved from a previous site plan. All existing buildings will remain on site, as indicated by the site plan. There is an existing gravel drive access off US Hwy 71 N that connects to all internal circulation in the site. According to LADOTD, commercial driveways within the state right of way are required to be paved; therefore, the surface material at the driveway will be improved with asphalt. A revised site plan will need to be submitted that includes the following general site plan requirements:

- The lots must be combined into a single lot of record.
- The parking space dimensions must be 18' x 9'.
- Swept path of the largest truck transiting through the site.
- Label square footage of all buildings.
- Entrances to the buildings.
- Show the throat distance of all driveways.
- Indicate the hard surface material for proposed parking area – concrete or asphalt required.
- Indicate width of the gate.

Any approval of this SPUD request should be subject to the applicant submitting a revised site plan addressing these issues to the MPC Executive Director for approval prior to obtaining any permits or Certificate of Occupancy. Additionally, a landscape plan, lighting plan, elevations, and irrigation plan will be required prior to the issuance of permits.

STAFF

ASSESSMENT:

Based on the information contained in the application, and analysis of the facts of record, MPC Staff concludes that the request to rezone the parcel from R-1-7, Single-Family Residential and C-1, Neighborhood Commercial to R-1-7 (SPUD), Single-Family Residential Small Planned Unit Development is warranted with the condition that a final site plan must be submitted for review and approval by the MPC Executive Director with the revisions included in this report, prior to the issuance of any permits.

Alternatively, the Commission may:

- a. Recommend approval with additional stipulations.
- b. Recommend denial of the request.

PUBLIC ASSESSMENT:

October 26, 2022: Two people spoke in support. Five people spoke in opposition.

December 28, 2022: There was no support and no opposition.

January 25, 2023: One person spoke in support, one person spoke from a neutral position,



CADDO PARISH PLANNING AND ZONING COMMISSION

Office of the MPC | 505 Travis Street, Suite 440 | Shreveport, LA 71101 | 318-673-6480 | shreveportcaddompc.com

STAFF REPORT

one person spoke in opposition.

PZC

RECOMMENDATION: October 26, 2022: The board voted unanimously to defer and continue the case until the December hearing.
December 28, 2022: The board voted unanimously to defer and continue the case until the January 25th hearing.
January 25, 2023: The board voted unanimously to approve the application with stipulations.

22-26-P

R-A

1500' NOTIFICATION
AREA

OUTSIDE CITY LIMITS

R-1-7

Lake

C-2

R-1-7 & C-1
to
R-1-7 SPUD

R-3

Market

C-2

IN SIDE CITY LIMITS

R-1-5

I-1

I-2

Maxfern

Pine Hill

Titwell

Diggs

Light Hill

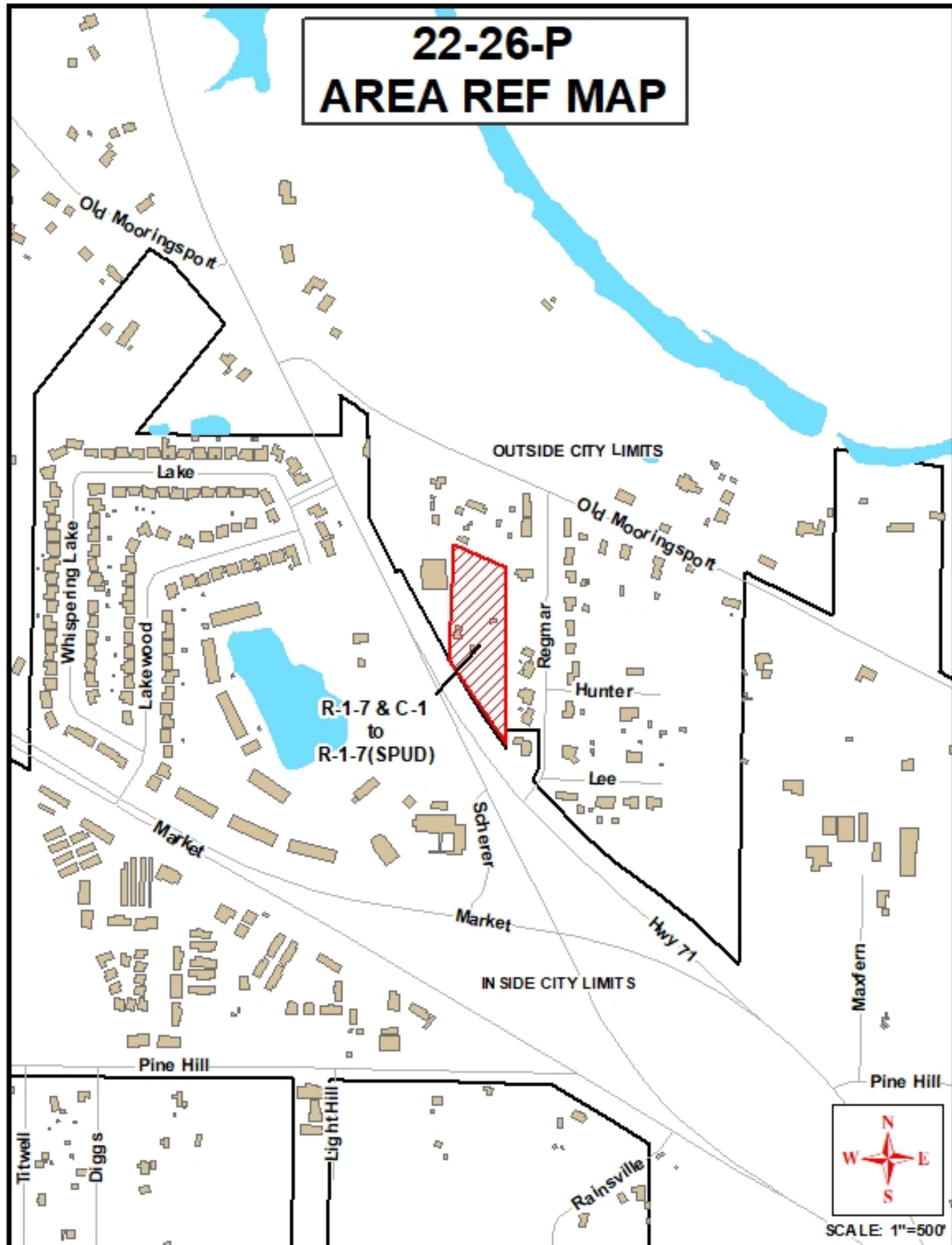
Rainsville

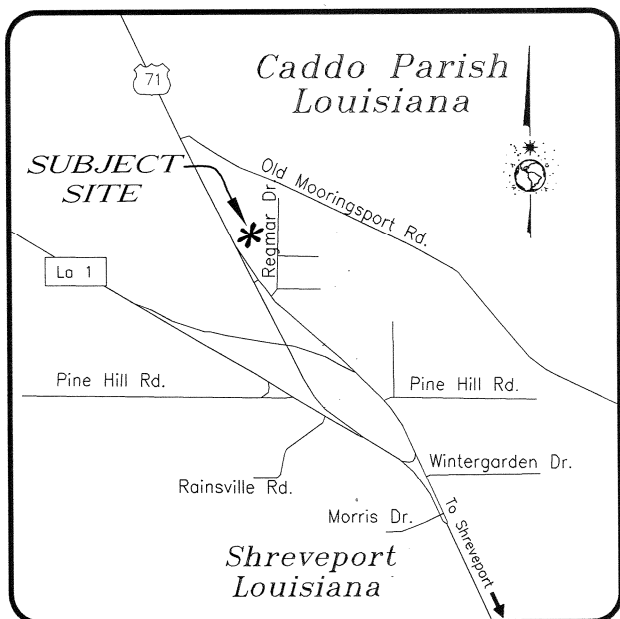
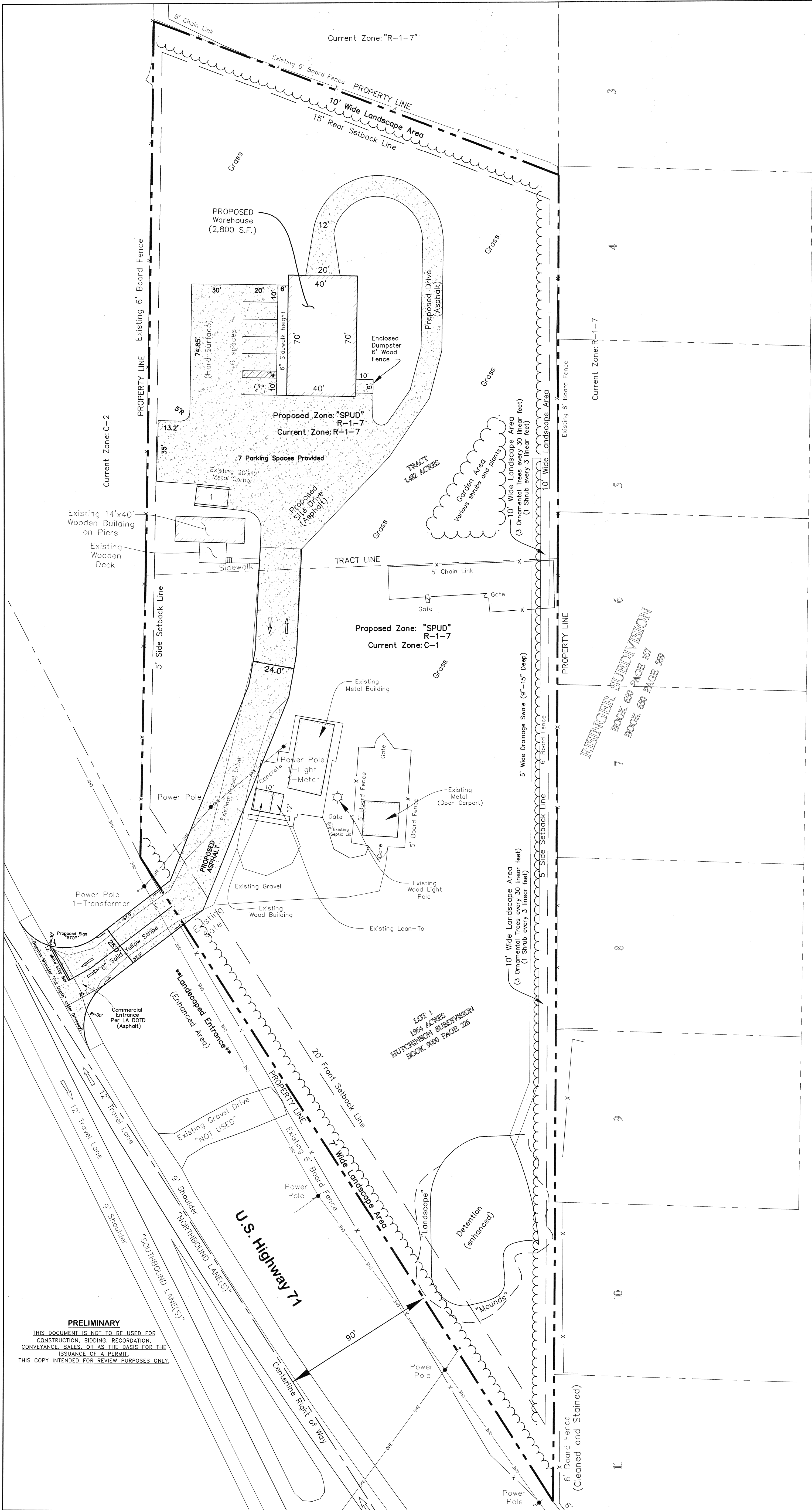
Hwy 71




SCALE: 1"=500'

22-26-P AREA REF MAP





VICINITY MAP
Not To Scale



Regmar Drive

SITE PLAN
SMALL PLANNED UNIT DEVELOPMENT
"MOOSE'S TREE SERVICE"

A 3.446 ACRE SUBDIVISION LOCATED IN THE NORTHWEST QUARTER
OF THE NORTHEAST QUARTER NW/4 OF NE/4 OF
SECTION 4, TOWNSHIP 18 NORTH, RANGE 14 WEST,
NORTHWESTERN LAND DISTRICT, LOUISIANA MERIDIAN,
CADDOPARISH, LOUISIANA

PREPARED BY:

POLARIS SERVICES, L.L.C.
TIM BLANKENSHIP, P.E.
(AR, LA, TN), P.L.S.(AR)
3602 NORTH MARKET STREET
SHREVEPORT, LA 71107
OFFICE PHONE: (318) 673-9985
TIM PHONE: (501) 765-2697

PROPERTY OWNER:

COMPANY NAME:
MOOSE'S TREE SERVICE
OWNER: CLINTON HUTCHINSON
4630 HWY 71
SHREVEPORT, LA 71107

PRELIMINARY
THIS DOCUMENT IS NOT TO BE USED FOR
CONSTRUCTION, BIDDING, RECORDATION,
CONVEYANCE, SALES, OR AS THE BASIS FOR THE
ISSUANCE OF A PERMIT.
THIS COPY INTENDED FOR REVIEW PURPOSES ONLY.

R-1-7 RESIDENTIAL DISTRICT

BUILDING SETBACKS BY ZONING
FRONT BUILDING SETBACK=20 FEET
REAR BUILDING SETBACK =15 FEET
SIDE BUILDING SETBACK=5 FEET

PROPOSED PARKING PROVIDED	
Regular Parking Spaces (10' x 20')	6 spaces
Handicap Parking Spaces (14' x 20')	
Total Parking Spaces	7 spaces

FLOOD CERTIFICATION:

BY GRAPHIC PLOTTING ONLY AND ACCORDING TO FEMA FLOOD INSURANCE
RATE MAP, COMMUNITY PANEL NUMBER 22017 C 0358 H, EFFECTIVE DATE
MAY 19, 2014, THIS PROPERTY IS IN ZONE "X". NO FIELD SURVEYING WAS
PERFORMED TO DETERMINE THIS ZONE AND AN ELEVATION CERTIFICATE
MAY BE NEEDED TO VERIFY THIS DETERMINATION.

TOTAL PROPOSED PARKING:

1 SPACE PER 20,000 SF WAREHOUSE SPACE=(1 space) 7 provided
REQUIRED=1 SPACE

APPROVED BY:

MPC EXECUTIVE DIRECTOR

DATE

PRELIMINARY

1/09/2023


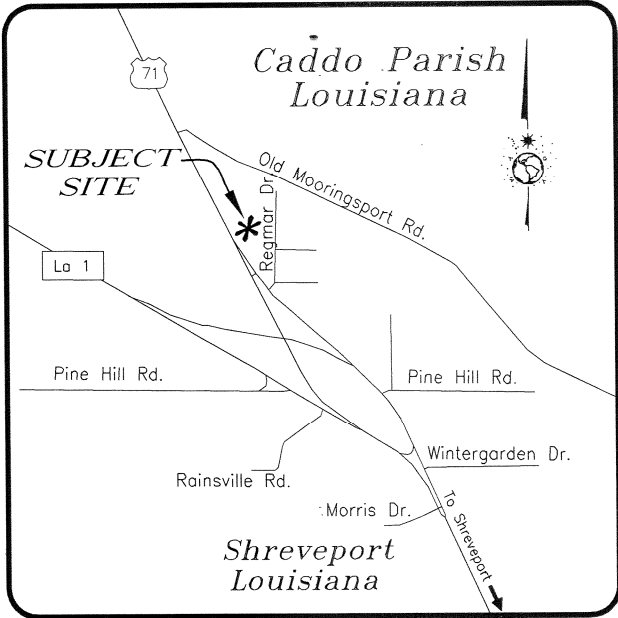
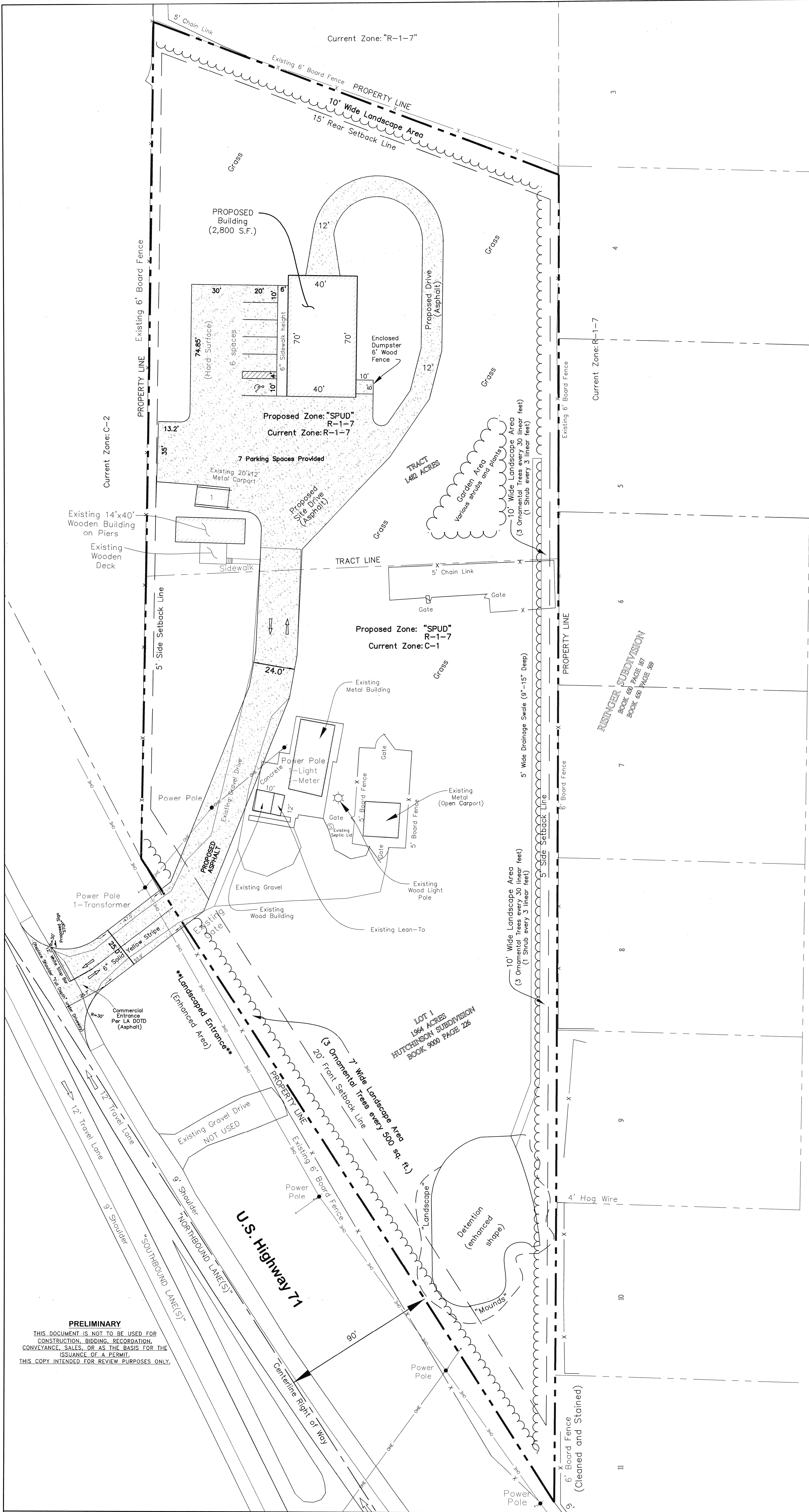
TIM BLANKENSHIP, P.E.
LA LICENSE NO. 38205

DATE

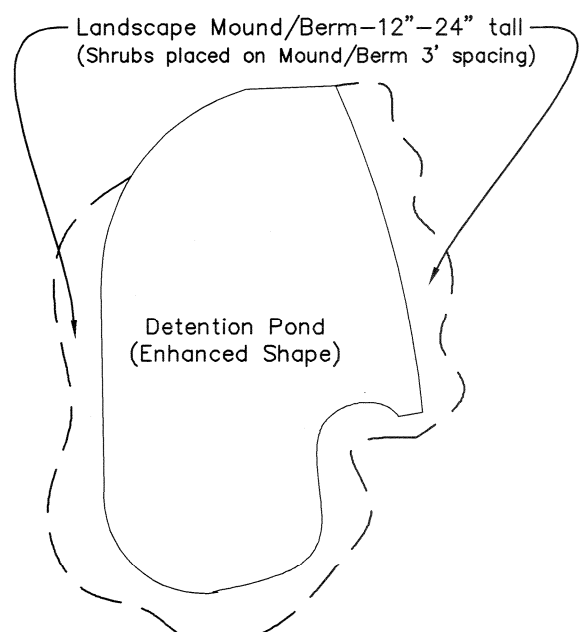
POLARIS SERVICES L.L.C.
CONSULTING ENGINEERS - LAND SURVEYORS
3602 NORTH MARKET ST, SHREVEPORT, LA 71107
TELEPHONE 318-673-9985 FAX 318-673-9986

SCALE: 1" = 30'
JOB # 2989
DRAWN BY: DRW
SITE PLAN
3.446 acres, NW/4 of NE/4, Section 4, T-18-N, R-14-W
Address: 4630 US Highway 71
Caddo Parish, Louisiana

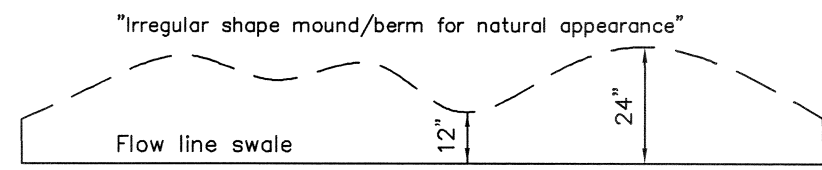
DATE: January 17, 2023
DWG NAME: 2989SitePlan2022
DATE: 1/09/2023



Regmar Drive



Detention Pond-Enhanced Shape Detail
NOT TO SCALE



Landscape Mound/Berm Detail
NOT TO SCALE

LANDSCAPE PLAN SMALL PLANNED UNIT DEVELOPMENT "MOOSE'S TREE SERVICE"

A 3.446 ACRE SUBDIVISION LOCATED IN THE NORTHWEST QUARTER
OF THE NORTHEAST QUARTER NW1/4 OF NE1/4 OF
SECTION 4, TOWNSHIP 15 NORTH RANGE 14 WEST,
NORTHWESTERN LAND DISTRICT, LOUISIANA MERIDIAN,
CADDOPARISH, LOUISIANA

PREPARED BY:

POLARIS SERVICES, L.L.C.
TIM BLANKENSHIP, P.E.
(AR, LA, TN), F.L.S.(AR)
3602 NORTH MARKET STREET
SHREVEPORT, LA 71107
OFFICE PHONE: (318) 673-9985
TIM PHONE: (501) 765-2697

PROPERTY OWNER:

COMPANY NAME:
MOOSE'S TREE SERVICE
OWNER: CLINTON HUTCHINSON
4630 HWY 71
SHREVEPORT, LA 71107

PRELIMINARY
THIS DOCUMENT IS NOT TO BE USED FOR
CONSTRUCTION, BIDDING, RECORDATION,
CONVEYANCE, SALES, OR AS THE BASIS FOR THE
ISSUANCE OF A PERMIT.
THIS COPY INTENDED FOR REVIEW PURPOSES ONLY.

R-1-7 RESIDENTIAL DISTRICT

BUILDING SETBACKS BY ZONING
FRONT BUILDING SETBACK=20 FEET
REAR BUILDING SETBACK =15 FEET
SIDE BUILDING SETBACK=5 FEET

PROPOSED PARKING PROVIDED	
Regular Parking Spaces (10' x 20')	6 spaces
Handicap Parking Spaces (14' x 20')	1 space
Total Parking Spaces	7 spaces

FLOOD CERTIFICATION:

BY GRAPHIC PLOTTING ONLY AND ACCORDING TO FEMA FLOOD INSURANCE
RATE MAP, COMMUNITY PANEL NUMBER 22017 C 0358 H, EFFECTIVE DATE
MAY 19, 2014, THIS PROPERTY IS IN ZONE "X". NO FIELD SURVEYING WAS
PERFORMED TO DETERMINE THIS ZONE AND AN ELEVATION CERTIFICATE
MAY BE NEEDED TO VERIFY THIS DETERMINATION.

TOTAL PROPOSED PARKING:

1 SPACE PER 20,000 SF WAREHOUSE SPACE=(1 space) 7 provided
REQUIRED=1 SPACE

APPROVED BY:

MPC EXECUTIVE DIRECTOR


DATE

PRELIMINARY

1/09/2023

TIM BLANKENSHIP, P.E.
LA LICENSE NO. 38205

DATE



**POLARIS
SERVICES LLC**
CONSULTING ENGINEERS - LAND SURVEYORS
3602 NORTH MARKET ST., SHREVEPORT, LA 71107
TELEPHONE 318-673-9985 FAX 318-673-9986

SCALE: 1" = 30'
JAN 17, 2023

JOB # 2989 DRAWN BY: DRW DWG NAME: 2989Landscape2022

LANDSCAPE PLAN AND DETAILS

3.446 acres, NW/4 of NE/4, Section 4, T-18-N, R-14-W

Address: 4630 US Highway 71

Caddo Parish, Louisiana

Neighborhood Participation Plan Report

(To Be Submitted a Minimum of 2-weeks Prior to Public Hearing)



This template is for informational purposes only, and should be used as a guide – and modified accordingly – to meet the specifics for your meeting. Items 1-11 are required for submittal.

1. **Project Name:** Moose's Tree Service
2. **Contact Name:** Clint Hutchinson
3. **Meeting Date:** December 10, 2022
4. **Meeting Location:** 4630 Hwy. 71 Shreveport, LA 71107
5. **Meeting Start Time:** 1:00 PM
6. **Meeting End Time:** 2:25 PM
7. **Number of People in Attendance:** 6 (including Mr. Hutchinson)
8. **Date of Filing of Land Use Application:** Original-9/202022; Defer/Continue-10/26/2022)
9. **General Introduction:** See "Attached"

Please include information about who you reached out to for the meeting, communication outreach methods (letters, Facebook, emails, etc.), what you were proposing at the time of the neighborhood meeting, the meeting format (PowerPoint, Q&A, Display Boards, etc.), and who attended the meeting on behalf of the applicant (engineers, attorney, developer, property owner, etc.). Additional information that you feel is important to include is welcomed.

10. Summary of Concerns and Issues Raised at the Meeting:

Please list and respond to each one individually; include as many items that were discussed.

a. List question/concern/comment/request for changes to the proposed plans.

Applicant Response: See "Attached"

b. List question/concern/comment/request for changes to the proposed plans.

Applicant Response: See "Attached"


11. Additional Items Required for Report Submittal:

- Meeting sign-in sheet
- Meeting minutes
- Copy of the plan that was presented at the neighborhood meeting

12. Deadline: December 22, 2022

- If your land use application requires a Public Hearing before the MPC Board, then your Neighborhood Participation Plan Report must be submitted two weeks prior to the Public Hearing.
- If your land use application does not require a Public Hearing, no decision on your land use application will be made until a Neighborhood Participation Plan Report has been submitted to your Case Manager

I, the undersigned, as the applicant or an authorized representative of the applicant do solemnly swear and attest that the information provided is true and accurate. I have included a complete record of the neighborhood meeting, as well as an honest response regarding the intentions for development.

 Signature of Applicant or Authorized Representative	DON R. WOOD, II License No. 4716 REGISTERED LAND SURVEYOR	December 19, 2022 Date
Ricky Wood (Authorized Representative) Type or Print Name of Applicant (or Authorized Representative)		December 19, 2022 Date

Neighborhood Participation Plan Report

- 1. Project Name:** Moose's Tree Service
- 2. Contact Name:** Clint Hutchinson
- 3. Meeting Date:** December 10, 2022
- 4. Meeting Location:** 4630 Hwy 71, Shreveport, LA 71107
- 5. Meeting Start Time:** 1:00 PM
- 6. Meeting End Time:** 2:25 PM
- 7. Number of People in Attendance:** 6, including Mr. Clint Hutchinson
- 8. Date of Filing of Land Use Application:** Original-9/20/2022; Defer/Continue-10/26/2022
- 9. General Introduction:**

This meeting was set up by the NPP requirements as established by the Parish Planning and Zoning Commission (PZC) and deferred and continued as a Small Planned Unit Development (SPUD) at the recommendation of the PZC Board. There were postcards and a Letter of Invitation mailed out by them for information of this meeting. The meeting was a Question and Answer format meeting. The "Front" Site had been previously Rezoned to C-1 and the "Rear" Site is currently Zoned R-1-7, Residential. Since the previous NPP meeting on October 15, 2022, Mr. Hutchinson had completed the cleaning up of the "Front" and "Rear" Sites. At this time, Mr. Hutchinson continues seeking approval to construct a new building (2,800 SF) to store his trucks and equipment over night, the SPUD requirements will allow for a "Contractors" Office (new building) in the R-1-7 zoning provided Mr. Hutchinson offers amenities on his property, to the public, and requests Ordinance relief. Therefore, the "Front" Site will revert to R-1-7 Zone while the "Rear" Site remains R-1-7 and the Properties are combined into a One Lot Subdivision, if this SPUD is approved.

On behalf of Mr. Clint Hutchinson, property owner, Ricky Wood, P.L.S. at Polaris Services, L.L.C. was present to try to assist with information regarding this SPUD process Mr. Hutchinson is now seeking as recommended by the PZC Board with the said deferral and continuation. He also explained the updated/revised Site Plan that will be submitted as part of this process.

10. Summary of Concerns and Issues Raised at the Meeting:

- A.** All of the neighbors in attendance were relieved at this SPUD process changing the Zoning of the "Front" Site back to R-1-7 and happy to see Mr. Hutchinson had completed his clean up of the sites as he stated he was working on at the previous NPP meeting. To start off, Mr. Hutchinson also owns Lots 5 and 6, Risinger Subdivision Replat per plat recorded in Book 650, Page 569, which are adjacent along the East side of this SPUD site. While the said lots are currently vacant, Mr. Hutchinson offered to go ahead and build new homes on those lots which would help the neighborhood and fill in the vacant area adjacent to the SPUD site. The neighbors were pleased with this offer to help the neighborhood with new construction.

- B. All of the neighbors in attendance were still concerned about drainage issues on the SPUD Site. The drainage in and around this area and over to Regmar Drive is poor at best with the appearance of little to no maintenance of the city or parish. To help with his site, Mr. Hutchinson stated he would construct a Detention Pond in or near the Southeast corner of the SPUD site in such a manner as to alleviate drainage issues for his direct neighbors. This said pond would be in a shape to enhance to landscaping along the front of the said site. He also offered a wide but relatively shallow ditch or swale to divert the drainage water to the said pond. The said pond would slowly drain into the deep ditch area on US Highway 71. Mr. Hutchinson also agreed to having a "clause" written into his SPUD Plan whereby He would have the drainage area reviewed in 5 years to make sure the drainage plan was continuing to work and water not standing anywhere else at that review time (2027). Along with the said swale, he would construct a more decorative berm or mounds to assist with keeping the drainage water, on his site, within the said swale area. The said berm or mounds would also serve as an enhanced landscape area along his East property line that would meet or exceed the landscaping requirements. The neighbors were pleased with this drainage plan which will be indicated on the Site Plan.
- C. Mr. Hutchinson, in addition to the landscape area, offered that he would stain the old portion of the fence along his East property line near the Southeast corner of his property. He stated this portion of the fence was older and needed some attention to bring it to the look of the newer fence he installed. There is an lod building in that same area Mr. Hutchinson offered to paint as well. The neighbors were pleased with his offer for this old portion of fencing.
- D. All of the neighbors in attendance were concerned about the visibility of his trucks and equipment as well as his employee's vehicles at his site. Mr. Hutchinson stated that he would be parking trucks and equipment in the new building. Any other trucks or equipment that would not fit in the said building would be parked West of the New Building in the parking area on the side of the said building. This should keep his trucks out of site of the neighbors to the East. The neighbor to the West has a Commercial C-2 Zoning. The neighbors in attendance were pleased with this solution.

11. Additional Items required for Report Submittal:

Sign-in Sheet included.
Meeting minutes included
Copy of Plan presented at Meeting

12. Deadline to submit meeting report:

The public hearing will be on January 25, 2023. This report and other information must be submitted by December 22, 2022 to schedule PAC and Site Plan Review.

From: [Shreveport Caddo MPC, LA](#)
To: [Emily Trant](#)
Subject: Disapprove of Zoning Change
Date: Thursday, October 13, 2022 8:24:45 PM

Message submitted from the <Shreveport Caddo Parish MPC> website.

Site Visitor Name: William Webb

Site Visitor Email: bdfhbill@hotmail.com

I've received an NPP Meeting Invitation Letter from Clint Hutchinson of Moose Tree Service regarding a proposed zoning change from an R-1-7 to a C-1 for a lot he owns abutting my home. He's proposing a 2800 s.ft. building with his business operating from 7am-7pm six days a week. I have spoken with several of my neighbors and we are all in agreement that we do not want to see this zoning change.

OPPOSITION

October 18, 2022

My name is DAVID ROWLEY

My address is 908 REGMAE Dr Shreveport LA

I am writing to record my formal objection to the rezoning permit applied for by
Moose's Tree Service, located at 4630 Hwy. 71, Shreveport, LA 71107.

Thank you

22.26.P

As a resident of the neighborhood in the proximity of the proposed change in zoning from R-1-7 to C-1 for the property adjacent to Moose's Tree Service, owned and operated by Mr. Clint Hutchinson, I object 8 Unconditionally ___ With Conditions to this change. This is primarily a residential area and I would like it to stay that way.

Name David Rowley

Address 908 REGINA Dr
Shreveport LA 71007

Telephone 318 560 3202

Date 24 OCT 2022

☒ Owner ___ Renter ___ Resident ___ Other

Signature 

Date 24 OCT 2022

Notes _____

24 oct 2024

Notes for my objection to the proposed change in the zoning form R-1-7 to C-1 for the property adjacent to the Moose's Tree Service owned by Mr. Clint Hutchinson.

My back yard view used to be trees. Over the past 5 years (when tree service moved in), most of the trees are gone and replaced with a fire (that lasted for several years night and day), trucks, and truck loads of cut down trees. Our neighborhood became a log processing plant and holding facility with unbreathable air.

I have been in my home since 2003, and during Hurricane Katrina the water was very high. This was the only occurrence until the past 5 years. All the trees that were removed used to control the water allowing the ground to not be continually waterlogged while they acted as big straws sucking the water from the ground.

Since the trees are gone, the water has been high (like at the hurricane levels) during most of the winter and spring. I have had to install a French drain with sump pump to help remove some of the water pooling on my property. The addition of the proposed pavement and a roof will only add to this pooling of water if it is approved.



David Rowley

22-26-P



11/01/2023



4630



Moose's Tree Service
Call: 800-451-1111
Fax: 800-451-1111
www.moosestreeservice.com
12 years
Free Estimates
10% Senior and Military Discount
Complete Tree Service and Storm Cleanup
Licensed & Insured

11/01/2023



11/01/2023



**PUBLIC
HEARING
NOTICE**

AFFECTING THIS PROPERTY
FOR MORE INFO CALL: 318-673-6480
(from 8:00 a.m. to 5:00 p.m.)

VISIT: shreveportcaddompc.com/agendas

EMAIL: info@shreveportcaddompc.com

DO NOT REMOVE SIGN UNTIL AFTER THE HEARING

11/01/2023



AFFE
FOR M
(E
VISIT: s
EMAIL:
DO NOT RE

11/01/2023

Neighborhood Participation Plan Report

(To Be Submitted a Minimum of 2-weeks Prior to Public Hearing)



This template is for informational purposes only, and should be used as a guide – and modified accordingly – to meet the specifics for your meeting. Items 1-11 are required for submittal.

1. **Project Name:** Moose's Tree Service
2. **Contact Name:** Clint Hutchinson
3. **Meeting Date:** October 15, 2022
4. **Meeting Location:** 4630 Hwy. 71 Shreveport, LA 71107
5. **Meeting Start Time:** 1:00 PM
6. **Meeting End Time:** 2:15 PM
7. **Number of People in Attendance:** 9 (including Mr Clint Hutchinson)
8. **Date of Filing of Land Use Application:** September 20, 2022
9. **General Introduction:** See Attached

Please include information about who you reached out to for the meeting, communication outreach methods (letters, Facebook, emails, etc.), what you were proposing at the time of the neighborhood meeting, the meeting format (PowerPoint, Q&A, Display Boards, etc.), and who attended the meeting on behalf of the applicant (engineers, attorney, developer, property owner, etc.). Additional information that you feel is important to include is welcomed.

10. Summary of Concerns and Issues Raised at the Meeting:

Please list and respond to each one individually; include as many items that were discussed.

- a. **List question/concern/comment/request for changes to the proposed plans.**

Applicant Response: See Attached

- b. **List question/concern/comment/request for changes to the proposed plans.**

Applicant Response: See Attached

11. Additional Items Required for Report Submittal:

- Meeting sign-in sheet
- Meeting minutes
- Copy of the plan that was presented at the neighborhood meeting

12. Deadline: October 18, 2022

- If your land use application requires a Public Hearing before the MPC Board, then your Neighborhood Participation Plan Report must be submitted two weeks prior to the Public Hearing.
- If your land use application does not require a Public Hearing, no decision on your land use application will be made until a Neighborhood Participation Plan Report has been submitted to your Case Manager

I, the undersigned, as the applicant or an authorized representative of the applicant do solemnly swear and attest that the information provided is true and accurate. I have included a complete record of the neighborhood meeting, as well as an honest response regarding the intentions for development.

Ricky Wood

DON R. WOOD, II
License No. 4716
PROFESSIONAL
LAND SURVEYOR

October 17, 2022

Signature of Applicant or Authorized Representative

Date

Ricky Wood (authorized representative)

October 17, 2022

Type or Print Name of Applicant (or Authorized Representative)

Date

Neighborhood Participation Plan Report

- 1. Project Name:** Moose's Tree Service
- 2. Contact Name:** Clint Hutchinson
- 3. Meeting Date:** October 15, 2022
- 4. Meeting Location:** 4630 Hwy 71, Shreveport, LA 71107
- 5. Meeting Start Time:** 1:00 PM
- 6. Meeting End Time:** 2:15 PM
- 7. Number of People in Attendance:** 9, including Mr. Clint Hutchinson
- 8. Date of Filing of Land Use Application:** September 20, 2022
- 9. General Introduction:**

This meeting was set up by the NPP requirements as established by the Metropolitan Planning Commission. There were postcards and a Letter of Invitation mailed out by them for information of this meeting. The meeting was a Question and Answer format meeting. During the time Mr. Hutchinson had been working on clearing and cleaning up this property, seeking to Rezone from R-1-7 Residential Single Family District to a C-1 Neighborhood Commercial District, he had been in contact with most of the neighbors on a verbal basis at the times he was working on the property. The site had been an overgrown low (swampy) area that he was trying to get into better shape to reduce the mosquito hazard the standing water was causing.

On behalf of Mr. Clint Hutchinson, property owner, Ricky Wood, P.L.S. at Polaris Services, L.L.C. was present to try to assist with information regarding the process Mr. Hutchinson was required to follow and the next steps after the Zoning Change Process. He also explained the Site Plan that had been submitted.

10. Summary of Concerns and Issues Raised at the Meeting:

- A.** All of the neighbors in attendance had concerns regarding the Commercial Rezoning for this tract. They all stated they moved there to live with their families. Mr. Hutchinson pointed out the property in the front was already C-1 and the property adjacent to his West was already zoned C-2. He also explained his family owned this property for 50 years or so and his best use was to continue with the business use he had been approved to develop in 2018-2019.
- B.** All of the neighbors expressed their issue with the burning of debris that had gone on for a long period of time (years as they recalled). They did not like the burning of debris on this property. Mr. Hutchinson explained that he previously burned a good bit a long time back. He stated that the burning has ended. Once the pit, as it is, burns out, no more burning on this site.
- C.** All of the neighbors in attendance made a statement regarding the trees recently cut and the required landscaping for the existing C-1 Site of Mr. Hutchinson. Mr. Hutchinson, as a tree service owner, stated that the only trees he had taken down on the C-1 site were the dead or damaged trees. He stated we would be re-planting according to his site plan previously approved.

- D.** All of the neighbors in attendance expressed some concern regarding the site drainage now that this site had been cleaned. Mr. Hutchinson explained that he would do all that was required of him not to increase the amount of stormwater drainage that leaves his property. He further explained that when he submits for Site Plan Approval, the next phase in this process, he will be required to meet certain drainage detention requirements as well. He told them he would do as much as it takes to keep any additional stormwater from draining of this site.
- E.** There were some concerns regarding the neighbors in attendance property values being decreased by having a Commercially Zoned property backing up to their residential property. Mr. Hutchinson stated that would be difficult for him to determine. This site will not be a heavily visited site and will appear as his current business on the existing C-1 site. He told them that he would hope the values would not be harmed by his business and would be a good neighbor for them, as he had been with the C-1 site.

11. Additional Items required for Report Submittal:

Sign-in Sheet included.
Meeting minutes included
Copy of Plan presented at Meeting

12. Deadline to submit meeting report:

The public hearing will be on November 02, 2022, therefore, this Report should be submitted by October 18, 2022.

OBJECTID	GEOGNO	OWNER
40780321	181404020009200	Copes, Joe Lenon
40780390	181404026001900	Trmco, Inc. & David M. Oliver
40782893	181404026001200	Trmco, Inc. & David M. Oliver
40783015	181404008004000	Tomlinson, Janet Lynn
40786601	181404010000300	Melendez, June Allison
40787630	181404000020200	Pickering, Michael T. & Wanda Wallace Pickering
40791029	181404010000100	Boon, Brian
40794074	181404000015700	Gay, Richard G.
40794211	181404000012400	Jwh Properties L.L.C.
40799420	181404008001600	Gay, Barbara Keith
40800597	181404029000100	Catholic Church, Roman, St. Pius X, Etal
40801470	191433003001000	Ramsey Company Llc
40801771	181404026001300	Trmco, Inc. & David M. Oliver
40806183	181404000011000	Webb, William Bryant
40806424	181404008003900	Gay, Richard G.
40810477	181404009000200	Vinzant, Omeccia Brown
40813542	181404026002500	Trmco, Inc. & David M. Oliver
40814537	181404008001700	Tomlinson, Janet Lynn
40819705	181404026001600	Trmco, Inc. & David M. Oliver
40821483	181404026002800	Peppermint Properties Llc
40823002	181404026001800	Trmco, Inc. & David M. Oliver
40827556	181404000024200	Hardwick, Jane Ellen Pickering 1/3, Etal
40827679	181404000020100	Pickering, Michael T.
40832168	181404000023400	Anderson, Mary Ann 1/4, Etal
40832263	181404000024300	D & T Property Development, Llc
40835694	181404026002700	Trmco, Inc. & David M. Oliver
40836355	181404008001400	Brassfield, David L
40837937	181404008002000	Ploesch, Bonnie Jean Bullock 1/2
40838680	181404000015800	Schick, Bill Hugh
40841177	181404010001100	Kenerson, Joseph White
40842587	181404026001400	Trmco, Inc. & David M. Oliver
40845782	181404010000400	Adams, Percy J. And Carla Thompson Adams
40853646	181404000019100	Hutchinson, Clinton
40866909	191433003000600	Anderson, Mary Ann 1/2, Etal
40866998	181404037000100	Hutchinson, Clinton
40867178	181404010001000	Rowley, David Joseph
40868218	181404010000200	Melendez, June Allison
40868328	181404020009300	Washington, Lavar D.
40874390	181404008002600	Perez, Dick And
40876692	181404010000700	Rose, Emily Renee And
40877055	181404010000800	Rose, Emily Renee And
40878268	181404026002100	Clark, Richard J.
40878503	181404026002200	Trmco, Inc. & David M. Oliver
40878930	181404026002600	Trmco, Inc. & David M. Oliver
40880178	181404009000100	Krebs, Carl Arthur
40880596	181404008001800	Smith, Thomas Oscar And Mary Walker Smith
40884415	181404000010100	Godwin, Mary Mc Dowell And John Godwin
40884835	181404026002300	Trmco, Inc. & David M. Oliver
40886012	181404026002400	Trmco, Inc. & David M. Oliver
40886913	181404010001200	Hutchinson's Building & Remodeling Llc
40888362	181404000021800	Ramsey Company Llc
40893308	181404008001500	Mc Kinnon, Jerry Wayen And Peggy Sue Mckinnon
40895077	181404000019200	Swindle, Peggy Ann Hucklebridge 1/2 And
40896765	181404008002200	Collins, Amanda Rachela
40897571	181404026001500	Trmco, Inc. & David M. Oliver
40900377	181404010000900	Jemico Investments
40905077	181404000023300	Tg & L Properties Of La L.L.C.
40905568	181404008001900	Ploesch, Michael Thomas
40914328	181404026001700	Trmco, Inc. & David M. Oliver

PROP_ADDRESS

4654 Lake
None
None
None
Regmar
4544 Old Mooringsport Rd
800 Regmar Dr
None
4641 Hwy 71, Shreveport, La 71107
821 Regmare
4300 Market
Old Mooringsport
None
4629 Old Mooringsport Rd
None
809 Regmar Dr
None
825 Regmar
None
None
None
Old Mooringsport
Old Mooringsport
Old Mooringsport
4647 Old Mooringsport Rd
None
815 Regmar Dr
4504 Hunter Av
4549 Old Mooringsport Rd
914 Regmar Dr
None
814 Regmar Dr
None
4636 Hwy 71, North
Hwy 71
908 Regmar Dr
804 Regmar Dr
4650 Lake
Regmar
828 Regmar
None
None
None
801 Regmar Dr
829 Regmar
4545 Old Mooringsport Rd
None
None
Regmar
0 Pine Hill Rd, Bla
819 Regmar Dr
4617 Old Mooringsport Rd
901 Regmar
None
900 Regmar Dr
4636 Hwy 71, North
Hunter
None

MAIL_ADDRESS

4654 N Lake Dr Shreveport La 71107-2960
 2930 Wemple Road Bossier City La 71111
 2930 Wemple Road Bossier City La 71111
 9968 Smugglers Cove Shreveport La 71115
 804 Regmar Dr Shreveport La 71107-2941
 4544 Old Mooringsport Rd Shreveport La 71107-2948
 800 Regmar Dr Shreveport La 71107
 3118 Timberlane Dr Shreveport La 71107-4042
 1012 Hawn Ave Shreveport La 71107
 3118 Timberlane Dr Shreveport La 71107-4042
 4300 N Market St Shreveport La 71107-2914
 11016 Norris Ferry Rd Shreveport La 71106
 2930 Wemple Road Bossier City La 71111
 4629 Old Mooringsport Rd Shreveport La 71107
 3118 Timberlane Dr Shreveport La 71107-4042
 809 Regmar Dr Shreveport La 71107-2940
 2930 Wemple Street Bossier City La 71111
 9968 Smugglers Cove Shreveport La 71115
 2930 Wemple Road Bossier City La 71111
 Po Box 5083 Shreveport La 71135
 2930 Wemple Road Bossier City La 71111
 4536 Old Mooringsport Rd Shreveport La 71107
 4544 Old Mooringsport Rd Shreveport La 71107-2948
 8154 Chickamauga Trl Shreveport La 71107-9507
 1510 Corporate Dr Shreveport La 71107
 2930 Wemple Road Bossier City La 71111
 815 Regmar Dr Shreveport La 71107
 4504 Hunter Ave Shreveport La 71107-2928
 8101 Kingston Rd, Suite 112 Shreveport La 71108
 914 Regmar Dr Shreveport La 71107-2943
 2930 Wemple Road Bossier City La 71111
 814 Regmar Dr Shreveport La 71107-2941
 133 Bent Tree Loop Haughton La 71037
 8154 Chickamauga Trl Shreveport La 71107-9507
 133 Bent Tree Loop Haughton La 71037
 908 Regmar Dr Shreveport La 71107-2943
 804 Regmar Dr Shreveport La 71107-2941
 4650 N Lake Dr Shreveport La 71107
 907 Regmar Dr Shreveport La 71107
 828 Regmar Dr Shreveport La 71107
 828 Regmar Drive Shreveport La 71107
 2034 Audubon Pl Shreveport La 71105-3818
 2930 Wemple Road Bossier City La 71111
 2930 Wemple Road Bossier City La 71111
 801 Regmar Dr Shreveport La 71107
 829 Regmar Dr Shreveport La 71107-2940
 4545 Old Mooringsport Rd Shreveport La 71107-2949
 2930 Wemple Road Bossier City La 71111
 2930 Wemple Road Bossier City La 71111
 133 Bent Tree Loop Haughton La 71037
 940 Southern Trace Pkwy Shreveport La 71106
 819 Regmar Dr Shreveport La 71107-2940
 4617 Old Mooringsport Road Shreveport La 71107-2951
 901 Regmar Dr Shreveport La 71107
 2930 Wemple Road Bossier City La 71111
 1815 Benton Rd Bossier City La 71111
 4601 Macks Dr Bossier City La 71111
 4503 Hunter Ave Shreveport La 71107-2927
 2930 Wemple Road Bossier City La 71111

LEGAL_DESC

Lot 23, Less Triangular Tr. Off S. Sidemeasuring 1.5 Ft. On St
 Lot 19, Lakewood Townhomes Subn., 181404-26-19
 Lot 12, Lakewood Townhomes Subn., 181404-26-12
 A Tr. Of Land In Nw/4 Of Ne/4 Of Sec 4-18-14 Perassrs Count
 Lot 3, Risinger Sub., Replat 181404-10-3
 A Tract Of Land Lying North Of Old Mooringsportroad In Ne/4
 Lot A, Risinger Sub, Re-Plat 181404-10-1
 A Tract Of Land In Nw/4 Of Ne/4 Of Sec.4-18-14, Per Assrs Co
 1.15 Acres-All That Part Of W. 66 Ft Of Nw/4 Ofne/4, Sec 4-18-14
 Lot 16, Risinger Sub. 181404-8-16
 8.388 Acs. M/L - Lot 1, St. Pius X Churchsubdivision, 181404-
 Lots 2, 3 & A Portion Of Lot 1, Horace Noonan Survey Of Lot 1
 Lot 13, Lakewood Townhomes Subn., 181404-26-13
 0.80 Acre -M/L- In Nw/4 Of Ne/4, Sec 4-18-14per Assrs. Coun
 A Tr. Of Land In Nw/4 Of Ne/4, Sec. 4-18-14,per Assrs Countr
 Lot D, Resub. Of Lots 1, 2, 12 & 13,risinger Sub. 181404-9-2.
 Lot 25, Lakewood Townhomes Subn., 181404-26-25
 Lot 17, Risinger Sub. 181404-8-17.
 Lot 16, Lakewood Townhomes Subn., 181404-26-16
 Lot 28, Lakewood Townhomes Subn., 181404-26-28
 Lot 18, Lakewood Townhomes Subn., 181404-26-18
 2.05 Acs. M/L - A Tract Of Land In W/2 Ofne/4 Of Sec. 4 (18-1
 A Tract Of Land Lying North Of Old Mooringsportroad In Ne/4
 1.83 Acs. M/L - A Tract Of Land In Nw/4 Of Ne/4,sec. 4(18-14)
 0.662 Acre-All That Part Of West 66 Ft Of Nw/4 Of Ne/4 Of Se
 Lot 27, Lakewood Townhomes Subn., 181404-26-27
 Lot 14, Risinger Subn. 181404-8-14.
 Lot 20, Risinger Sub. 181404-8-20
 A Tract Of Land In Nw/4 Of Ne/4 Of Sec 4-18-14,per Assrs Co
 Lot 11, Risinger Subn. Replat. 181404-10-11
 Lot 14, Lakewood Townhomes Subn., 181404-26-14
 Lot 4, Risinger Subn., Replat, 181404-10-4.
 1.45 Acs-M/L-A Parcel Of Land In The Nw/4 Ofne/4 Sec 4-18-14
 East 182 Ft Of Lot 5, Horace Noonan Survey Inlot 8 Of Sec 3
 1.964 Acs. M/L- Lot 1, Hutchinson Subdivision, 181404-037-01
 Lot 10, Risinger Sub, Replat. 181404-10-10.
 Lot B, Risinger Subn. Re-Plat 181404-10-2
 Lot 22 & A Triangular Tr. Off S. Side Of Lot 23,measuring 1.5 l
 Lot 26, Risinger Sub. 181404-8-26.
 Lot 7, Risinger Sub., Replat, 181404-10-7.
 Lot 8, Risinger Sub Replat. 181404-10-8
 Lot 21, Lakewood Townhomes Subn., 181404-26-21
 Lot 22, Lakewood Townhomes Subn., 181404-26-22
 Lot 26, Lakewood Townhomes Subn., 181404-26-26
 Lot C, Resub Of Lots 1, 2, 12 & 13, Risingersub. 181404-9-
 Lot 18, Risinger Sub. 181404-8-18.
 1.36 Acres-In Nw/4 Of Ne/4 Of Sec 4-18-14, Perassrs Country
 Lot 23, Lakewood Townhomes Subn., 181404-26-23
 Lot 24, Lakewood Townhomes Subn., 181404-26-24
 Lots 5 & 6, Risinger Subn., Replat, 181404-10-12
 0.62 Acs. M/L-A Tr. Of Land In W/2 Of Ne/4, Sec.4(18-14), Lyi
 Lot 15, Risinger Sub. 181404-8-15
 2.51 Acs M/L-A Tr Of Land In Nw/4 Of Ne/4 Sec4-18-14 Per A
 Lot 22, Risinger Sub. 181404-8-22.
 Lot 15, Lakewood Townhomes Subn., 181404-26-15
 Lot 9, Risinger Subn., Replat. 181404-10-9
 1.94 Acs. M/L - A Tract Of Land In The Nw/4 Ofne/4, Sec. 4(18-14)
 Lot 19, Risinger Subn. 181404-8-19.
 Lot 17, Lakewood Townhomes Subn., 181404-26-17

TWNTAX	IMPROVED_VALUE	LAND_VALUE	DIC
Shreveport	8553	1525	N
Shreveport Adjudicated	0	393	Y
Shreveport Adjudicated	0	393	Y
Caddo Parish	0	400	N
Caddo Parish	0	950	N
Caddo Parish	0	432	N
Caddo Parish	9392	855	N
Caddo Parish	0	180	N
Shreveport	3169	581	N
Caddo Parish	4383	870	N
Shreveport Tax Exempt	379155	35238	C
Caddo Parish	0	944	
Shreveport Adjudicated	0	393	Y
Caddo Parish	3145	387	N
Caddo Parish	0	931	N
Caddo Parish	11804	870	N
Shreveport Adjudicated	0	393	Y
Caddo Parish	3846	870	N
Shreveport Adjudicated	0	393	Y
Shreveport	0	350	N
Shreveport Adjudicated	0	393	Y
Caddo Parish	0	992	N
Caddo Parish	0	432	N
Caddo Parish	0	174	N
Shreveport	0	320	N
Shreveport Adjudicated	0	393	Y
Caddo Parish	8342	870	N
Caddo Parish	8763	870	N
Caddo Parish	170	896	N
Shreveport	10788	2062	N
Shreveport Adjudicated	0	393	Y
Caddo Parish	17910	950	N
Caddo Parish	0	726	N
Caddo Parish	0	63	N
Caddo Parish	0	951	
Caddo Parish	4445	950	N
Caddo Parish	9708	950	N
Shreveport	7594	1960	N
Caddo Parish	0	870	N
Caddo Parish	1908	950	N
Caddo Parish	8807	950	N
Shreveport Adjudicated	0	393	Y
Shreveport Adjudicated	0	393	Y
Shreveport Adjudicated	0	393	Y
Caddo Parish	5303	1427	N
Caddo Parish	7200	870	N
Caddo Parish	7586	678	N
Shreveport Adjudicated	0	393	Y
Shreveport Adjudicated	0	393	Y
Caddo Parish	0	190	N
Caddo Parish	0	290	N
Caddo Parish	4954	870	N
Caddo Parish	5649	1210	N
Caddo Parish	5611	870	N
Shreveport Adjudicated	0	393	Y
Caddo Parish	2924	950	N
Caddo Parish	34518	6718	N
Caddo Parish	0	870	N
Shreveport Adjudicated	0	393	Y

SHAPE.STArea()	SHAPE.STLength()
11093.505	439.5979869
1322.691162	160.337898
1425.106079	167.3370195
1273.818359	148.4762044
14868.2699	497.2982786
17595.22742	539.9108429
18246.95129	557.0894045
3939.174316	282.2194691
58981.66638	1886.976385
16193.77209	522.5391722
428572.5437	3346.107628
1325169.145	6757.514675
1541.897583	170.8895689
37037.3009	920.5421606
10113.45325	426.7016117
15551.93884	511.1411635
1549.741577	171.5081926
17433.05701	573.3789496
1603.749146	173.4106248
74315.49084	4166.390243
1577.222778	172.5272635
101536.37	1677.132666
17616.24463	540.2611798
88039.39246	1201.774936
30478.90137	910.9035975
1330.061157	159.4058725
15766.12769	514.9563274
15743.87976	514.3993342
39199.8374	985.3605939
21601.20093	610.5362992
1416.735962	167.3968918
14757.75024	495.0953789
63520.33936	1024.560359
7780.677124	468.8998278
85531.97205	1393.419401
14035.69556	481.0270096
14974.49158	499.4438719
13683.42346	479.400764
18688.31458	573.8764957
14376.698	487.7933608
14433.47778	487.9232017
1382.352295	164.3020074
1437.893799	166.1996734
1524.537109	169.7773006
21046.0321	577.0020961
18785.37476	574.9144139
58146.72363	1221.715923
1376.201538	164.0918959
1485.921875	169.3745732
29353.0321	694.3491427
27094.125	900.3030627
15991.31653	518.8924092
84498.55994	1229.701924
18774.12146	574.7946496
1553.078613	170.1719421
14267.54773	484.9473203
90136.4552	1574.833907
15505.72632	509.7252314
1443.488037	169.0637033

Metropolitan**Planning**Commission

Shreveport | Caddo Parish

Unified Development Code Development Application

Caddo Parish UDC Development Application and Review Packet
(Revised August 21, 2020)



Land Development Department

505 Travis Street, Suite 440
Shreveport, LA 71101 | phone 318-673-6480

www.shreveportcaddompc.com

Land Development

505 Travis Street | Suite 440 | Shreveport, LA | 71101
 318-673-6480 | fax 318-673-6461

UDC DEVELOPMENT APPLICATION

*The following application is required for all properties **within the MPC's five-mile Caddo Parish Planning Limits**. Members of the MPC's Land Development department are available to outline the development review process, verify submittal requirements and identify UDC requirements specific to all development requests.*

DO NOT WRITE IN THIS AREA-OFFICIAL USE ONLY			
Date: _____ Planner: _____ Case No: _____ Application Fee: _____			
1. PROPERTY INFORMATION			
Project Name: Moose's Tree Service		Associated Case: future "Hutchinson Subdivision Unit No. 2"	
Project Address/Location: 4630 US Hwy 71			
Current Zoning District: R-1-7	Proposed Zoning District (if applicable): C-1	Parcel Number(s): 181404-000-0191-00	
2. CASE TYPE			
<div style="display: flex; flex-wrap: wrap;"> <div style="width: 33%;"> <input checked="" type="checkbox"/> Zoning Map Amendment (Rezoning) <input type="checkbox"/> Special Use Permit <input type="checkbox"/> Preliminary & Final Plat (7 or more lots) <input type="checkbox"/> Final Plat (Less than 7 lots) <input type="checkbox"/> Re-Plat </div> <div style="width: 33%;"> <input type="checkbox"/> Planned Unit Development (PUD) Zoning Map Amendment and Preliminary Site Plan <input type="checkbox"/> PUD Site Plan (Administrative) <input type="checkbox"/> Small Planned Unit Development (SPUD) Zoning Map Amendment and Site Plan </div> <div style="width: 33%;"> <input type="checkbox"/> Public Right-of-Way Closure and Abandonment <input type="checkbox"/> Site Plan Approval <input type="checkbox"/> Site Plan Revision <input type="checkbox"/> Site Plan Modification <input type="checkbox"/> Other: _____ </div> </div>			
3. PARCEL DESCRIPTION			
<i>(existing platted subdivision name, block and lot designation; if un-platted, provide a detailed metes and bounds description)</i> See "Attached Description"			
4. GENERAL LOCATION OF PROPERTY			
<i>(street address and/or frontage, and distance to cross street)</i> This property is located approximately 200 feet Northwesterly along US Hwy 71 from Regmar Street and is directly behind (North and adjacent) to Lot 1, Hutchinson Subdivision as recorded in book 9000, Page 226, Records of Caddo Parish, Louisiana. This property is approximately 240 feet wide and approximately 275 feet in depth. Located at 6730 Highway 71			
5. PROPOSED USE OF THE PROPERTY			
<input type="checkbox"/> Single-Family Residential <input type="checkbox"/> Multi-Family Residential <input type="checkbox"/> Mixed-Use <input type="checkbox"/> Townhouse Residential <input type="checkbox"/> Duplex Residential <input checked="" type="checkbox"/> Commercial <input type="checkbox"/> Industrial			
Provide a brief explanation, attach additional sheets, if necessary This property will be used in conjunction with Lot 1, Hutchinson Subdivision, adjacent to the South of this site, by common ownership, for commercial property to place a warehouse for equipment maintenance relative to the nature of his business. A new 1 Lot Subdivision will be required upon or during approval of this rezoning. Legal access to this site will be Access Servitude thru said Hutchinson Subd.			

Land Development

505 Travis Street | Suite 440 | Shreveport, LA | 71101
 318-673-6480 | fax 318-673-6461

UDC DEVELOPMENT APPLICATION

6. ZONING INFORMATION		7. BUILDING INFORMATION	
Current Zoning District(s): R-1-7	Proposed Zoning District(s): C-1	Proposed Building Use(s): Warehouse for maintenance	
If more than one district, provide the acreage of each: NA		Existing Building(s) sq. ft. gross: 800 SF	
Special Purpose Overlay District (if applicable): NA		Proposed Building(s) sq. ft. gross: 6,000 SF	
Total Site Acres: 1.482 acres		Total sq. ft. gross (existing & proposed): 6,800 SF	
Off-Street Parking Required: 3 spaces		Proposed height of building(s): 14 feet Number of stories: 1	
Off-Street Parking Provided: 9 spaces		Ceiling height of First Floor: 13 feet	
8. DIMENSIONAL STANDARDS			
Lot Area (square footage): 64,551 SF		Lot Coverage (Total Area in square feet): 6,800 SF	
Lot Coverage Percentage of Total Lot Area: 11%			
9. STORMWATER INFORMATION			
Existing Impervious Surface: 800 SF <i>acres/square feet</i>		Hazard Flood Area <input type="checkbox"/> Yes <input checked="" type="checkbox"/> No	
Proposed Impervious Surface: 6,000 SF <i>acres/square feet</i>		Red River <input type="checkbox"/> Yes <input checked="" type="checkbox"/> No	
Cross Lake Watershed <input type="checkbox"/> Yes <input checked="" type="checkbox"/> No		Wetlands <input type="checkbox"/> Yes <input checked="" type="checkbox"/> No	

Land Development

505 Travis Street | Suite 440 | Shreveport, LA | 71101
 318-673-6480 | fax 318-673-6461

UDC DEVELOPMENT APPLICATION

10. CONTACT INFORMATION

**IMPORTANT
NOTE ABOUT
PROJECT
CONTACT**

If property owner designates an agent as the coordinator for the project, this person (the applicant) shall attend all necessary meetings and public hearings, will receive the agenda, recommendations, and case reports, and will communicate all case information to other parties as required. **All contact for this project will be made through the applicant listed below.**

NAME, ADDRESS, AND SIGNATURE OF ALL PROPERTY OWNERS: ALL property owners must sign. All property owners must sign unless one person has the power of attorney to sign for others and that power of attorney is submitted with the application. A managing partner in a corporation may sign and submit written authorization. If in business name or corporation, list all persons owning 6% or more. Attach separate sheet if necessary.

APPLICANT CONTACT INFORMATION:

Check if Primary Contact ☒

Name: Don "Ricky" Wood, P.L.S. Company: Polaris Services, L.L.C.
 E-mail: ricky@polarisservices.net Phone: (318) 6736-9985 Fax: (318) 673-9986
 Address: 3602 North Market Street City: Shreveport State: Louisiana Zip: 71107

ARCHITECT CONTACT INFORMATION:

Check if Primary Contact ☐

Name: Company:
 E-mail: Phone: Fax:
 Address: City: State: Zip:

ENGINEER CONTACT INFORMATION:

Check if Primary Contact ☐

Name: Tim Blankenship, P.E. Company: Polaris Services, L.L.C.
 E-mail: tim@polarisservices.net Phone: (318) 673-9985 Fax: (318) 673-9986
 Address: 3602 North Market Street City: Shreveport State: Louisiana Zip: 71107

CURRENT PROPERTY OWNER CONTACT INFORMATION:

Check if Primary Contact ☐

Name: Clinton Hutchinson Company: Moose's Tree Service, LLC
 E-mail: moosestreeservice318@gmail.com Phone: (318) 458-3141 Fax:
 Address: 4630 Hwy 71 City: Shreveport State: Louisiana Zip: 71107
 Designee Contact Name: Ricky Wood, P.L.S. Email Address: ricky@polarisservices.net Phone Number: (318) 673-9985

PROPERTY OWNER, CHECK ONE OF THE FOLLOWING:

___ I will represent the application myself; OR ☒ I hereby designate Ricky Wood, P.L.S. (name of project representative) to act in the capacity as my agent for submittal, processing, representation, and/or presentation of this request. The designated agent shall be the principal contact person for responding to all requests for information and for resolving all issues of concern relative to this request.

ACKNOWLEDGEMENT:

I hereby certify that I am the owner of the property and further certify that the information regarding property ownership provided on this development application is true and correct.

Property Owner Signature

Date

Applicant Signature

Date

Notice is hereby given that the Caddo Parish Planning and Zoning Board will hold a public hearing on Wednesday, January 25, 2023 at 3:00 p.m. in the **Government Plaza Chamber, 1st Floor, 505 Travis Street, Shreveport, LA**, for the purpose of considering the following subdivision applications &/or amendments to the Caddo Parish Unified Development Codes & the official Zoning Map for the Shreveport Metropolitan Planning Area of Caddo Parish, LA.

CASE NO. 22-26-P: 4630 Highway 71. Application by POLARIS SERVICES, L.L.C. for approval to rezone property located on the North side of Hwy 71 N, approx. 300 ft NW of Regmar Dr., from R-1-7 Single-Family Residential Zoning District and C-1 Neighborhood Commercial Zoning District to R-1-7 (SPUD) Single-Family Residential Small Planned Unit Development District, being more particularly described as A TRACT OR PARCEL OF LAND LOCATED IN THE NORTHWEST QUARTER OF THE NORTHEAST QUARTER (NW/4 OF NE/4) OF SECTION 4, TOWNSHIP 18 NORTH, RANGE 14 WEST, NORTHWESTERN LAND DISTRICT, LOUISIANA MERIDIAN, CADDO PARISH, LOUISIANA, BEING MORE PARTICULARLY DESCRIBED AS FOLLOWS: Lot 1, Hutchinson Subdivision per plat recorded in Book 9000, Page 226, Records of Caddo Parish, Louisiana, being more particularly described as follows: Begin at found 1/2 inch iron rod in a concrete monument marking the Southwest corner of Lot 11, Risinger Subdivision Replat, per plat recorded in Book 650, Page 569, Records of Caddo Parish, Louisiana, located on the Northeasterly right of way line of U.S. Hwy. 71 for the Point of Beginning and the Southeast corner of the lot herein described; From the Point of Beginning measure North 32 degrees 45 minutes 15 seconds West, along the said right of way line, for a distance of 443.75 feet to a found 5/8 inch iron rod marking the Southwest corner of this lot; thence leave the said right of way line and measure North 01 degrees 01 minutes 13 seconds East for a distance of 163.90 feet to a found 1/2 inch iron rod marking the Northwest corner of this lot; thence measure North 87 degrees 43 minutes 55 seconds East for a distance of 239.24 feet to a found 1/2 inch iron rod marking the Northeast corner of this lot located on the West line of the said Risinger Subdivision Replat; thence measure South 00 degrees 11 minutes 52 seconds West, along the West line of the said Risinger Subdivision Replat, for a distance of 546.53 feet to the Point of Beginning. Said lot contains 1.964 acres, more or less. AND REAR/NORTH TRACT A TRACT OR PARCEL OF LAND LOCATED IN THE NORTHWEST QUARTER OF THE NORTHEAST QUARTER (NW/4 OF NE/4) OF SECTION 4, TOWNSHIP 18 NORTH, RANGE 14 WEST, NORTHWESTERN LAND DISTRICT, LOUISIANA MERIDIAN, CADDO PARISH, LOUISIANA, BEING MORE PARTICULARLY DESCRIBED AS FOLLOWS: Commence at a found 1/2 inch iron rod in a concrete monument marking the Southeast corner of Lot 1, Hutchinson Subdivision, per plat recorded in Book 9000, Page 226, Records of Caddo Parish, Louisiana, and the Southwest corner of Lot 11, Risinger Subdivision Replat, per plat recorded in Book 650, Page 569, Records of Caddo Parish, Louisiana, located on the Northeasterly right of way line of U.S. Hwy. 71, thence leave the said right of way and measure North 00 degrees 11 minutes 52 seconds East, along the lines of said subdivisions, for a distance of 546.53 feet to a found 1/2 inch iron rod marking the Point of Beginning and the Southeast corner of the tract herein described; From the Point of Beginning measure South 87 degrees 43 minutes 55 seconds West, along the North line of said Lot 1, for a distance of 239.24 feet to a found 1/2 inch iron rod marking the Southwest corner of this tract; thence leave the said North line and measure North 01 degrees 01 minutes 13 seconds East for a distance of 321.81 feet to a set 1/2 inch iron rod capped "WOOD" "LA 4716" marking the Northwest corner of this tract; thence measure South 69 degrees 01 minutes 32 seconds East for a distance of 251.18 feet to a found 1/2 inch iron rod referenced as being North 69 degrees 01 minutes 32 seconds - 1.35 feet from the corner location, unable to set in a 24 inch Oak Tree, being the Northeast corner of this tract also located on the West line of the said Risinger Subdivision Replat; thence measure South 00 degrees 21 minutes 19 seconds West, along the said West line, for a distance of 164.22 feet to a set 1/2 inch iron rod capped "WOOD" "LA 4716" marking an angle point on the East line of this tract; thence measure South 00 degrees 11 minutes 52 seconds West, along the said West line, for a distance of 58.17 feet to the Point of Beginning. Said tract contains 1.482 acres, more or less. The above descriptions contain a total of 3.446 acres, more or less, and are all in accordance with Property Boundary Surveys previously prepared by Don R. Wood, II and Polaris Services, L.L.C. Bearings and horizontal distances are grid based on the Louisiana State Plane

Coordinate System, North Zone, NAD 1983, as determined from GPS observations, Section 4, R18N, R14W, Caddo Parish, Louisiana.

Alan Clarke, Executive Director
Metropolitan Planning Commission

ORDINANCE NO. 6315 OF 2023 (PLAN AA-1A)

BY THE CADDO PARISH COMMISSION:

AN ORDINANCE AMENDING AND RE-ENACTING ORDINANCE NO. 5111 of 2011 AND ORDINANCE NO. 5935 of 2019, and 6310 of 2023 REAPPORTIONING CADDO PARISH INTO TWELVE COMMISSION DISTRICTS, ENUMERATING THE CONSTITUENT PRECINCTS RESPECTIVELY COMPRISING THE COMMISSION DISTRICTS, AND OTHERWISE PROVIDING WITH RESPECT THERETO.

NOW, THEREFORE, BE IT ORDAINED by the Caddo Parish Commission in due, regular and legal session convened that the Caddo Parish Commission does hereby establish twelve Commission districts which, in total, shall comprise the whole of Caddo Parish, Louisiana.

BE IT FURTHER ORDAINED that the existing precincts are as follows:

Precinct One

Beginning at the spillway of Cross Lake; run easterly along Cross Bayou to Twelve Mile Bayou; thence northerly along Twelve Mile Bayou to North Market Street; thence northerly along North Market Street to Dr. Martin Luther King, Jr. Drive; thence southwesterly along Dr. Martin Luther King, Jr. Drive to Russell Road; thence southerly along Russell Road to I-220; thence southerly along I-220 to the Cross Lake bank; thence southeasterly along the Cross Lake bank to the point of beginning.

Physical Location/Address of the Polling Place for Precinct One: Southern University (Gymnasium), 3050 Martin Luther King Drive, Shreveport, Louisiana 71107.

Precinct Two

Beginning at the intersection of I-220 and Jefferson Paige Road; run northeasterly along I-220 to the 172 foot contour of Cross Lake; thence beginning in a westerly direction and continuing along the 172 foot contour of Cross Lake to Yarborough Road; thence southwesterly along Yarborough Road to Parkwood Drive; thence southerly along Parkwood Drive to Judy Lane; thence southwesterly and southerly along Judy Lane to Jefferson Paige Road; thence easterly along Jefferson Paige Road to the point of beginning.

Physical Location/Address of the Polling Place for Precinct Two: Willow Point Baptist Church, 5550 South Lakeshore Drive, Shreveport, Louisiana 71119.

Precinct Three

Beginning at the intersection of Hollywood Avenue and Broadway Avenue; run northerly along Broadway Avenue to I-20; thence southwesterly along I-20 to Curtis Lane; thence southerly along Curtis Lane to St. Louis Avenue; thence easterly along St. Louis Avenue to Kennedy Drive; thence southerly along Kennedy Drive to Illinois Street; thence easterly along Illinois Street to Robert Street; thence southerly along Robert Street to Hollywood Avenue; thence easterly along Hollywood Avenue to the point of beginning.

Physical Location/Address of the Polling Place for Precinct Three: Oak Park Elementary Middle School, 4331 Henry Street, Shreveport, Louisiana 71109.

Precinct Four

Beginning at the intersection of the Southern Pacific Railroad and the Inner Loop Parkway; run easterly along the Inner Loop Parkway to Brushy Bayou; thence northerly along Brushy Bayou to the Texas and Pacific Railway; thence westerly along the Texas and Pacific Railway to the Southern Pacific Railroad; thence southerly along the Southern Pacific Railroad to the point of beginning.

Physical Location/Address of the Polling Place for Precinct Four: Southern Hills Elementary School, 9075 Kingston Road, Shreveport, Louisiana 71118.

Precinct Five A

Beginning at the intersection of U.S Highway 71 (North Market Street) and Twelve Mile Bayou; thence southerly, southwesterly, and southeasterly along Twelve Mile Bayou to Cross Bayou; thence easterly along Cross Bayou to U.S. Highway 71 (North Market Street), then northwesterly along U. S. Highway 71 to the intersection of U.S. Highway 71 (North Market Street) with Twelve Mile Bayou, the point of beginning.

Physical Location/Address of the Polling Place for Precinct Five A: Cherokee Park Elementary School, 2010 E. Algonquin Trail, Shreveport, Louisiana 71107.

Precinct Five B

Beginning at the intersection of the Red River and I-220; run westerly along I-220 to Twelve Mile Bayou; thence southerly and southwesterly along Twelve Mile Bayou to U.S. Highway 71 (North

ORDINANCE NO. 6315 OF 2023 (PLAN AA-1A)

Market Street); thence southeasterly along U.S. Highway 71 to the intersection of U.S. Highway 71 and Cross Bayou; thence westerly along Cross Bayou to Common Street; thence southeasterly along Common Street to Crocket Street; thence northeasterly along Crocket Street to Marshall Street; thence southeasterly along Marshall Street to 1-20; thence northeasterly along 1-20 to the Red River; thence northerly along the Caddo Parish- Bossier Parish boundary (centerline of the Red River as it existed at the time of the creation of Caddo Parish in 1838) to the intersection of the Caddo Parish- Bossier Parish boundary and 1-220, thence westerly along 1-220 to the intersection of 1-220 and the Red River, the point of beginning

Physical Location/Address of the Polling Place for Precinct Five B: Cherokee Park Elementary School, 2010 E. Algonquin Trail, Shreveport, Louisiana 71107.

Precinct Six

Beginning at the intersection of Line Avenue and Stoner Avenue; run easterly along Stoner Avenue to the St. Louis and Southwestern Railway; thence northwesterly along the St. Louis and Southwestern Railway to I-20; thence southwesterly along I-20 to Line Avenue; thence southerly along Line Avenue to the point of beginning.

Physical Location/Address of the Polling Place for Precinct Six: E.B. Williams Stoner Hill Elementary Lab School, 2127 C.E. Galloway Blvd., Shreveport, Louisiana 71104.

Precinct Seven

Beginning at the intersection of Centenary Boulevard and Kings Highway; run easterly along Kings Highway to Youree Drive; thence northerly along Youree Drive to E. Herndon Street; thence westerly along E. Herndon Street to Centenary Boulevard; thence southerly along Centenary Boulevard to the point of beginning.

Physical Location/Address of the Polling Place for Precinct Seven: Shreve City Baptist Church, 2810 Knight Street, Shreveport, Louisiana 71104.

Precinct Eight

Beginning at the intersection of E. Kings Highway and Youree Drive; run easterly along E. Kings Highway to the Shreveport-Barksdale Highway; thence easterly along the Shreveport-Barksdale Highway to the Caddo-Bossier Parish line, said point being the Red River; thence northerly and westerly along the Caddo-Bossier Parish line to Bolch Street; thence southerly along Bolch Street to E. Washington Street; thence westerly along E. Washington Street to Anderson Street; thence westerly along Anderson Street to Youree Drive; thence southerly along Youree Drive to the point of beginning.

Physical Location/Address of the Polling Place for Precinct Eight: Shreve City Baptist Church, 2810 Knight Street, Shreveport, Louisiana 71104.

Precinct Nine

Beginning at the intersection of E. Kings Highway and the Shreveport-Barksdale Highway; run southerly along E. Kings Highway to Preston Avenue; thence easterly along Preston Avenue to Captain Shreve Drive; thence northwesterly along Captain Shreve Drive to Reily Lane; thence northerly along Reily Lane to the south service road of the Shreveport Barksdale Highway; thence northeasterly along said service road to Camilla Street; thence northwesterly along Camilla Street to the Shreveport-Barksdale Highway; thence westerly along the Shreveport-Barksdale Highway to the point of beginning.

Physical Location/Address of the Polling Place for Precinct Nine: Shreve Island Elementary, 836 Sewanee Place, Shreveport, Louisiana 71105.

Precinct Ten

Beginning at the intersection of Youree Drive and Carrolton Avenue; run easterly along Carrolton Avenue to E. Kings Highway; thence northerly along E. Kings Highway to Atlantic Avenue; thence westerly along Atlantic Avenue to Grover Street; thence northerly along Grover Street to Ockley Drive; thence westerly along Ockley Drive to Youree Drive; thence southerly along Youree Drive to the point of beginning.

Physical Location/Address of the Polling Place for Precinct Ten: A.C. Steere Elementary 4009 Youree Drive, Shreveport, Louisiana 71105.

Precinct Eleven

Beginning at the intersection of Southfield Road and Youree Drive; run easterly along Southfield Road to Kings Highway; thence northerly along Kings Highway to Carrolton Avenue; thence westerly along Carrolton Avenue to Youree Drive; thence southerly along Youree Drive to the point of beginning.

Physical Location/Address of the Polling Place for Precinct Eleven: Broadmoor Middle Lab School, 441 Atlantic Avenue, Shreveport, Louisiana 71105.

ORDINANCE NO. 6315 OF 2023 (PLAN AA-1A)

Precinct Twelve

Beginning at the intersection of Bayou Pierre and Southfield Road; run easterly along Southfield Road to Youree Drive; thence northerly along Youree Drive to Atlantic Avenue; thence westerly along Atlantic Avenue to Fern Street; thence northerly along Fern Street to Ockley Drive; thence westerly along Ockley Drive to Bayou Pierre; thence southerly along Bayou Pierre to the point of beginning.

Physical Location/Address of the Polling Place for Precinct Twelve: Broadmoor Middle Lab School, 441 Atlantic Avenue, Shreveport, Louisiana 71105.

Precinct Thirteen

Beginning at the intersection of Ockley Drive and Bayou Pierre, run easterly along Ockley Drive to Fern Street; thence southerly along Fern Street to Atlantic Avenue; thence easterly along Atlantic Avenue to Youree Drive; thence northerly along Youree Drive to Ockley Drive; thence northeasterly along Ockley Drive to Grover Place; thence southeasterly along Grover Place to Atlantic Avenue; thence northeasterly along Atlantic Avenue to Kings Highway; thence northwesterly along Kings Highway to Beverly Place; thence southwestly along Beverly Place to Cornwell Street; thence southerly along Cornwell Street to Gregg Street; thence westerly along Gregg Street to Bayou Pierre; thence southerly along Bayou Pierre to the point of beginning.

Physical Location/Address of the Polling Place for Precinct Thirteen: Broadmoor Middle Lab School, 441 Atlantic Avenue, Shreveport, Louisiana 71105.

Precinct Fourteen

Beginning at the intersection of Gilbert Drive and Gregg Street; run easterly along Gregg Street to Cornwell Street; thence northerly along Cornwell Street to Stephenson Street; thence easterly along Stephenson Street to Beverly Place; thence northerly along Beverly Place to Kings Highway; thence westerly along Kings Highway to Gilbert Drive; thence southerly along Gilbert Drive to the point of beginning.

Physical Location/Address of the Polling Place for Precinct Fourteen: Broadmoor Middle Lab School, 441 Atlantic Avenue, Shreveport, Louisiana 71105.

Precinct Fifteen

Beginning at the intersection of Wilkinson Street and Highland Avenue; run westerly along Wilkinson Street to Line Avenue; thence southerly along Line Avenue to Kings Highway; thence easterly along Kings Highway to Centenary Boulevard; thence northerly along Centenary Boulevard to Lister Street; thence westerly along Lister Street to Gilbert Drive; thence southerly along Gilbert Drive to Olive Street; thence westerly along Olive Street to Highland Avenue; thence southerly along Highland Avenue to the point of beginning.

Physical Location/Address of the Polling Place for Precinct Fifteen: C.E. Byrd High School Learning Center, 700 Kings Highway, Shreveport, Louisiana 71104.

Precinct Sixteen

Beginning at the intersection of E. 70th Street and E. Kings Highway; run easterly along E. Kings Highway to the bayou between the Dixie Gardens area and Broadmoor Terrace Subdivision; thence northerly along said bayou to Southfield Road; thence westerly along Southfield Road to E. Kings Highway; thence southerly along E. Kings Highway to the point of beginning.

Physical Location/Address of the Polling Place for Precinct Sixteen: Haynes Avenue Baptist Church, 610 Haynes Avenue, Shreveport, Louisiana 71105.

Precinct Seventeen [SPLIT: D3 – 17A, D4 – 17B]

Beginning at the intersection of Line Avenue and Wilkinson Street; run easterly along Wilkinson Street to Highland Avenue; thence northerly along Highland Avenue to Olive Street; thence easterly along Olive Street to Gilbert Drive; thence northerly along Gilbert Drive to Lister Street; thence easterly along Lister Street to Centenary Boulevard; thence northerly along Centenary Boulevard to Stoner Avenue; thence westerly along Stoner Avenue to Line Avenue; thence southerly along Line Avenue to the point of beginning.

Physical Location/Address of the Polling Place for Precinct Seventeen: C.E. Byrd High School Learning Center, 700 Kings Highway, Shreveport, Louisiana 71104.

Precinct Twenty

Beginning at the intersection of Line Avenue and Slattery Street; run easterly along Slattery Street to Gilbert Drive; thence northerly along Gilbert Drive to Kings Highway; thence westerly along Kings Highway to Line Avenue; thence southerly along Line Avenue to the point of beginning.

ORDINANCE NO. 6315 OF 2023 (PLAN AA-1A)

Physical Location/Address of the Polling Place for Precinct Twenty: C.E. Byrd High School Learning Center, 700 Kings Highway, Shreveport, Louisiana 71104.

Precinct Twenty-One

Beginning at the intersection of Line Avenue and Monrovia Place; run easterly along Monrovia Place to Gilbert Drive; thence northerly along Gilbert Drive to Ockley Drive; thence easterly along Ockley Drive to Bayou Pierre; thence northerly along Bayou Pierre to Fern Street; thence northerly along Fern Street to Gilbert Drive; thence northerly along Gilbert Drive to Slattery Street; thence westerly along Slattery Street to Line Avenue; thence southerly along Line Avenue to the point of beginning.

Physical Location/Address of the Polling Place for Precinct Twenty-One: South Highland Elementary/Magnet School, 831 Erie Street, Shreveport, Louisiana 71106.

REVISED Precinct Twenty-Two [SPLIT: D4 – 22A, D8 – 22B]

Beginning at the intersection of Line Avenue and E. 70th Street; run easterly along E. 70th Street to Bayou Pierre; thence northerly along Bayou Pierre to Ockley Drive; thence westerly along Ockley Drive to Monrovia Street; thence westerly along Monrovia Street to Line Avenue; thence southerly along Line Avenue to the point of beginning.

Physical Location/Address of the Polling Place for Precinct Twenty-Two: Broadmoor Middle Laboratory School, 441 Atlantic Avenue, Shreveport, Louisiana 71105.

Precinct Twenty-Three

Beginning at the intersection of E. 77th Street and the Kansas City Southern Railway; run easterly along E. 77th Street to Fairfield Avenue; thence northerly along Fairfield Avenue to E. 71st Street; thence easterly along E. 71st Street to Line Avenue; thence northerly along Line Avenue to E. 61st Street; thence westerly along E. 61st Street to the Kansas City Southern Railway; thence southerly along the Kansas City Southern Railway to the point of beginning.

Physical Location/Address of the Polling Place for Precinct Twenty-Three: Fairfield Elementary Magnet School, 6215 Fairfield Avenue, Shreveport, Louisiana 71106.

Precinct Twenty-Four

Beginning at the intersection of E. 61st Street and the Kansas City Southern Railway; run easterly along E. 61st Street to Line Avenue; thence northerly along Line Avenue to Monrovia Street; thence westerly along Monrovia Street to Fairfield Avenue; thence northerly along Fairfield Avenue to Lawhon Street; thence westerly along Lawhon Street to the Kansas City Southern Railway; thence southerly along the Kansas City Southern Railway to the point of beginning.

Physical Location/Address of the Polling Place for Precinct Twenty-Four: South Highland Elementary School, 831 Erie Street, Shreveport, Louisiana 71106.

Precinct Twenty-Five

Beginning at the intersection of Hollywood Avenue and the Texas and Pacific Railway; run easterly along Hollywood Avenue to the Kansas City Southern Railway; thence northerly along the Kansas City Southern Railway to Midway Road; thence westerly along Midway Road to the Texas and Pacific Railway; thence southerly, easterly and southwesterly along the Texas and Pacific Railway to the point of beginning.

Physical Location/Address of the Polling Place for Precinct Twenty-Five: Werner Park Elementary School, 2715 Corbitt Street, (Corbitt Avenue entrance), Shreveport, Louisiana 71108.

Precinct Twenty-Six

Beginning at the intersection of Lawhon Street and the Kansas City Southern Railway; run easterly along Lawhon Street to Fairfield Avenue; thence southerly along Fairfield Avenue to Monrovia Street; thence easterly along Monrovia Street to Line Avenue; thence northerly along Line Avenue to McCormick Street; thence westerly along McCormick Street to Fairfield Avenue; thence southerly along Fairfield Avenue to Dudley Drive; thence westerly along Dudley Drive to Southern Avenue; thence southerly along Southern Avenue to Ockley Drive; thence westerly along Ockley Drive to the Kansas City Southern Railway; thence southerly along the Kansas City Southern Railway to the point of beginning.

Physical Location/Address of the Polling Place for Precinct Twenty-Six: Betty Virginia Park Recreation Building, 4010 Line Avenue, Shreveport, Louisiana 71106.

Precinct Twenty-Seven

Beginning at the intersection of Ockley Drive and the Kansas City Southern Railway; run easterly along Ockley Drive to Southern Avenue; thence northerly along Southern Avenue to Dudley Drive; thence easterly along Dudley Drive to Fairfield Avenue; thence northerly along Fairfield Avenue to McCormick Street; thence easterly along McCormick Street to Line Avenue; thence northerly along Line Avenue to

ORDINANCE NO. 6315 OF 2023 (PLAN AA-1A)

Wilkinson Street; thence westerly along Wilkinson Street to the Kansas City Southern Railway; thence southerly along the Kansas City Southern Railway to the point of beginning.

Physical Location/Address of the Polling Place for Precinct Twenty-Seven: Mall St. Vincent, 1133 St. Vincent Avenue, Shreveport, Louisiana 71104.

Precinct Twenty-Eight

Beginning at the intersection of Stoner Avenue and Line Avenue; run northerly along Line Avenue to I-20; thence northeasterly along I-20 to Marshall Street; thence northwesterly along Marshall Street to Crockett Street; thence southwesterly along Crockett Street to Texas Avenue; thence southwesterly along Texas Avenue to Murphy Street; thence easterly along Murphy Street to Stoner Avenue; thence easterly along Stoner Avenue to the point of beginning.

Physical Location/Address of the Polling Place for Precinct Twenty-Eight: Galilee Baptist Church, 1500 Pierre Avenue, Shreveport, Louisiana 71003.

Precinct Twenty-Nine

Beginning at the intersection of I-20 and the Texas and Pacific Railway; run easterly along I-20 to Texas Avenue; thence northerly along Texas Avenue to Crockett Street; thence northeasterly along Crockett Street to Common Street; thence northwesterly along Common Street to Cross Bayou; thence westerly along Cross Bayou to the Texas and Pacific Railway; thence southerly along the Texas and Pacific Railway to Patzman Street; thence westerly along Patzman Street to Allen Avenue; thence southerly along Allen Avenue to Ford Street; thence easterly along Ford Street to Hearne Avenue; thence southerly along Hearne Avenue to Milam Street; thence easterly along Milam Street to the Texas and Pacific Railway; thence southerly along the Texas and Pacific Railway to the point of beginning.

Physical Location/Address of the Polling Place for Precinct Twenty-Nine: Booker T. Washington New Technology High School, 2104 Milam Street, Shreveport, Louisiana 71103.

Precinct Thirty

Beginning at the intersection of I-20 and Emory Street; run easterly along I-20 to Jewella Avenue; thence northerly along Jewella Avenue to Hardy Street; thence westerly along Hardy Street to Hassett Avenue; thence northerly along Hassett Avenue to a Southwestern Electric Power line, said line being approximately half the distance between Hardy Street and Milton Street; thence westerly along the Southwestern Electric Power line to Lakeshore Drive; thence northeasterly along Lakeshore Drive to Cross Lake Bayou; thence northerly along Cross Lake Bayou to the 172 foot contour of Cross Lake; thence beginning in a northwesterly direction and continuing along the 172 foot contour of Cross Lake to S. Lakeshore Drive; thence southerly along S. Lakeshore Drive and Curtis Lane to Greenwood Road; thence easterly along Greenwood Road to Emory Street; thence southerly along Emory Street to the point of beginning.

Physical Location/Address of the Polling Place for Precinct Thirty: Atkins Branch of the Shreve Memorial Library at 3704 Greenwood Road, Shreveport, Louisiana 71109.

Precinct Thirty-One

Beginning at the intersection of Hearne Avenue and the Kansas City Southern Railway; run easterly along the Kansas City Southern Railway to the Texas and Pacific Railway; thence northerly along the Texas and Pacific Railway to Murphy Street; thence westerly along Murphy Street to Hearne Avenue; thence southerly along Hearne Avenue to the point of beginning.

Physical Location/Address of the Polling Place for Precinct Thirty-One: Galilee Baptist Church, 1500 Pierre Avenue, Shreveport, Louisiana 71103.

Precinct Thirty-Two

Beginning at the intersection of Kings Highway and I-20; run easterly along Kings Highway to the Southern Pacific Railroad; thence southwesterly along the Southern Pacific Railroad to Midway Street; thence easterly along Midway Street to Wallace Street; thence southerly along Wallace Street to Alma Street; thence easterly along Alma Street to St. Vincent Avenue; thence northerly along St. Vincent Avenue to Ockley Drive; thence easterly along Ockley Drive to the Kansas City Railroad; thence northerly along the Kansas City Railroad to Wilkinson Street; thence easterly along Wilkinson Street to Southern Avenue; thence northerly and northeasterly along Southern Avenue to Fairfield Avenue; thence northerly along Fairfield Avenue to I-20; thence southerly along I-20 to the Texas and Pacific Railway; thence southwesterly along the Texas and Pacific Railway to the Kansas City Southern Railway; thence westerly along the Kansas City Southern Railway to Texas Avenue; thence southwesterly along Texas Avenue to I-20; thence southwesterly along I-20 to the point of beginning.

Physical Location/Address of the Polling Place for Precinct Thirty-Two: Mall St. Vincent, 1133 St. Vincent Avenue, Shreveport, Louisiana 71104.

Precinct Thirty-Four

ORDINANCE NO. 6315 OF 2023 (PLAN AA-1A)

Beginning at the intersection of Hollywood Avenue and the Southern Pacific Railroad; run easterly along Hollywood Avenue to the Kansas City Southern Railway; thence northerly along the Kansas City Southern Railway to Lawhon Street; thence westerly along Lawhon Street to St. Vincent Avenue; thence southerly along St. Vincent Avenue to Clover Street; thence westerly along Clover Street to Linwood Avenue; thence southerly along Linwood Avenue to Corbitt Street; thence westerly along Corbitt Street to the Southern Pacific Railroad; thence southerly along the Southern Pacific Railroad to the point of beginning.

Physical Location/Address of the Polling Place for Precinct Thirty-Four: Caddo Heights Math/Science Elementary School, 1702 Corbitt Street, Shreveport, Louisiana 71108.

Precinct Thirty-Five

Beginning at the intersection of Browning Street and Wallace Avenue; run easterly along Browning Street to St. Vincent Avenue; thence northerly along St. Vincent Avenue to W. 75th Street; thence easterly along W. 75th Street to the Kansas City Southern Railway; thence northerly along the Kansas City Southern Railway to 68th Street; thence westerly along 68th Street to St. Vincent Avenue; thence southerly along St. Vincent Avenue to W. 68th Street; thence westerly along W. 68th Street to Linwood Avenue; thence southerly along Linwood Avenue to W. 69th Street; thence westerly along W. 69th Street to Wallace Avenue; thence southerly along Wallace Avenue to the point of beginning.

Physical Location/Address of the Polling Place for Precinct Thirty-Five: Linwood Public Charter School, 401 West 70th Street, Shreveport, Louisiana 71106.

Precinct Thirty-Six

Beginning at the intersection of W. 70th Street and the Southern Pacific Railroad; run northerly along the Southern Pacific Railroad to Hollywood Avenue; thence westerly along Hollywood Avenue to the center of Brush Bayou; thence southerly down the center of Brush Bayou to W. 70th Street; thence easterly along W. 70th Street to the point of beginning.

Physical Location/Address of the Polling Place for Precinct Thirty-Six: Sunset Acres Elementary School, 6514 West Canal Blvd., Shreveport, Louisiana 71108.

Precinct Thirty-Seven

Beginning at the intersection of Midway Street and Hearne Avenue; run easterly along Midway Street to the Southern Pacific Railroad; thence northerly along the Southern Pacific Railroad to Kings Highway; thence westerly along Kings Highway to I-20; thence southwesterly along I-20 to Portland Avenue; thence northerly along Portland Avenue to Leslie Street; thence westerly along Leslie Street to Hearne Avenue; thence northerly along Hearne Avenue to Frederick Street; thence westerly along Frederick Street to Exposition Avenue; thence southerly along Exposition Avenue to Greenwood Road; thence northeasterly along Greenwood Road to Missouri Avenue; thence southerly along Missouri Avenue to Edgar Street; thence northeasterly along Edgar Street to Velva Avenue; thence southerly along Velva Avenue to Carol Street; thence northeasterly along Carol Street to Hearne Avenue; thence southerly along Hearne Avenue to the point of beginning.

Physical Location/Address of the Polling Place for Precinct Thirty-Seven: Queensborough Elementary School, 2701 Catherine Street, Shreveport, Louisiana 71109.

Precinct Thirty-Eight

Beginning at the intersection of W. 70th Street and the Southern Pacific Railroad; run easterly along W. 70th Street to Wallace Avenue; thence northerly along Wallace Avenue to W. 69th Street; thence easterly along W. 69th Street to Linwood Avenue; thence northerly along Linwood Avenue to W. 68th Street; thence easterly along W. 68th Street to St. Vincent Avenue; thence northerly along St. Vincent Avenue to W. 68th Street; thence easterly along W. 68th Street to the Kansas City Southern Railway; thence northerly along the Kansas City Southern Railway to Hollywood Avenue; thence westerly along Hollywood Avenue to the Southern Pacific Railroad; thence southerly along the Southern Pacific Railroad to the point of beginning.

Physical Location/Address of the Polling Place for Precinct Thirty-Eight: Caddo Middle Career and Technology School, 6310 Cliff Avenue, Shreveport, Louisiana 71106.

Precinct Thirty-Nine

Beginning at the intersection of the Kansas City Southern Railway and Milam Street; run southeasterly along the Kansas City Southern Railway to Hearne Avenue; thence northerly along Hearne Avenue to Milam Street; thence westerly along Milam Street to the point of beginning.

Physical Location/Address of the Polling Place for Precinct Thirty-Nine: J.S. Clark Microsociety Middle School, 351 Hearne Avenue, Shreveport, Louisiana 71103.

Precinct Forty

ORDINANCE NO. 6315 OF 2023 (PLAN AA-1A)

Beginning at the intersection of Ford Street and Hearne Avenue; run easterly along Ford Street to Allen Avenue; thence northerly along Allen Avenue to Patzman Street; thence easterly along Patzman Street to the Texas and Pacific Railway; thence northerly along the Texas and Pacific Railway to Cross Bayou; thence westerly along Cross Bayou to Hearne Avenue; thence southerly along Hearne Avenue to the point of beginning.

Physical Location/Address of the Polling Place for Precinct Forty: Academic Recovery (old Ingersoll), 401 North Holzman Street, Shreveport, Louisiana 71101.

Precinct Forty-One

Beginning at the intersection of Stonewall Street and San Jacinto Avenue; run easterly along Stonewall Street to Exposition Avenue; thence southerly along Exposition Avenue to Fredrick Street; thence easterly along Fredrick Street to Arkansas Avenue; thence northerly along Arkansas Avenue to Lakeshore Drive; thence westerly along Lakeshore Drive to San Jacinto Avenue; thence southerly along San Jacinto Avenue to the point of beginning.

Physical Location/Address of the Polling Place for Precinct Forty-One: Judson Fundamental Magnet Elementary School, 3809 Judson Street, Shreveport, Louisiana 71109.

Precinct Forty-Three

Beginning at the intersection of I-20 and Monkhouse Drive; run easterly along I-20 to Emory Street; thence northerly along Emory Street to Greenwood Road; thence westerly along Greenwood Road to Monkhouse Drive; thence southerly along Monkhouse Drive to the point of beginning.

Physical Location/Address of the Polling Place for Precinct Forty-Three: Praise Temple Full Gospel Baptist Cathedral, 4725 Greenwood Road, Shreveport, Louisiana 71109.

Precinct Forty-Four

Beginning at the intersection of I-20 and Portland Avenue; run northeasterly along I-20 to Greenwood Road; thence northeasterly along Greenwood Road to Texas Avenue; thence northeasterly along Texas Avenue to the Kansas City Southern Railway; thence westerly along the Kansas City Southern Railway to Hearne Avenue; thence southerly along Hearne Avenue to Lakeshore Drive; thence westerly along Lakeshore Drive to Arkansas Avenue; thence southerly along Arkansas Avenue to Fredrick Street; thence easterly along Fredrick Street to Hearne Avenue; thence southerly along Hearne Avenue to Leslie Street; thence easterly along Leslie Street to Portland Avenue; thence southerly along Portland Avenue to the point of beginning.

Physical Location/Address of the Polling Place for Precinct Forty-Four: Bilberry Park Community Center, 1902 Alabama Street, Shreveport, Louisiana 71109.

Precinct Forty-Five [SPLIT: D2 – 45A, D5 – 45B]

Beginning at the intersection of Lakeshore Drive and San Jacinto Avenue; run northerly along San Jacinto Avenue to Sunset Drive; thence westerly along Sunset Drive to Milam Street; thence northeasterly along Milam Street to Exposition Avenue; thence northerly along Exposition Avenue to the Old Blanchard Road; thence northerly along the Old Blanchard Road to Cross Bayou; thence westerly along Cross Bayou to the 172 foot contour of Cross Lake; thence southerly along the 172 foot contour of Cross Lake to Lakeshore Drive; thence northeasterly along Lakeshore Drive to the point of beginning.

Physical Location/Address of the Polling Place for Precinct Forty-Five: Judson Fundamental Magnet Elementary School, 3809 Judson Street, Shreveport, Louisiana 71109.

Precinct Forty-Six

Beginning at the intersection of Midway Street and Jewella Avenue; run easterly along Midway Street to Hearne Avenue; thence northerly along Hearne Avenue to Carol Street; thence southwesterly along Carol Street to Velve Street; thence northerly along Velve Street to Edgar Street; thence southwesterly along Edgar Street to Missouri Avenue; thence northerly along Missouri Avenue to Greenwood Road; thence southwesterly along Greenwood Road to Exposition Avenue; thence northerly along Exposition Avenue to Hardy Street; thence westerly along Hardy Street to Jewella Avenue; thence southerly along Jewella Avenue to the point of beginning.

Physical Location/Address of the Polling Place for Precinct Forty-Six: Fair Park College Prep_High School, 3222 Greenwood Road, Shreveport, Louisiana 71109.

Precinct Forty-Seven [SPLIT: D7 – 47A, D12 – 47B]

Beginning at Pines Road and Jefferson-Paige Road; run easterly along Jefferson-Paige Road to Judy Lane; thence northerly along Judy Lane to Parkwood Drive; thence northerly along Parkwood Drive to Yarborough Road; thence northeasterly along Yarborough Road to the 172 foot contour of Cross Lake; thence starting in a northeasterly direction and continuing along the 172 foot contour of Cross Lake to Lakeshore Drive; thence easterly along Lakeshore Drive to Pines Road; thence southerly along Pines

ORDINANCE NO. 6315 OF 2023 (PLAN AA-1A)

Road to Jefferson-Paige Road the point of beginning.

Physical Location/Address of the Polling Place for Precinct Forty-Seven: Western Hills Baptist Church, 4153 Pines Road, Shreveport, Louisiana 71119.

Precinct Forty-Eight

Beginning at the intersection of Southfield Road and E. Kings Highway; run easterly along Southfield Road to the Shreveport corporate limits as of January 1, 2011 as precleared by the U.S. Department of Justice; thence northerly along the Shreveport corporate limits to Dixie Gardens Road; thence westerly along Dixie Gardens Road to Bayou Drive; thence northerly along Bayou Drive to Captain Shreve Drive; thence northerly along Captain Shreve Drive to Preston Avenue; thence westerly along Preston Avenue to E. Kings Highway; thence southerly along E. Kings Highway to the point of beginning.

Physical Location/Address of the Polling Place for Precinct Forty-Eight: Haynes Avenue Baptist Church, 610 Haynes Avenue, Shreveport 71105.

Precinct Forty-Nine A-B

Beginning at the intersection of E. 70th Street and Bayou Pierre; run easterly along E. 70th Street to Kings Highway; thence northerly along Kings Highway to Southfield Road; thence westerly along Southfield Road and Pierremont Road to Bayou Pierre; thence southerly along Bayou Pierre to the point of beginning.

Physical Location/Address of the Polling Place for Precinct Forty-Nine A-B: Youree Drive Middle School, 6008 Youree Drive, Shreveport, Louisiana 71105.

Precinct Fifty

Beginning at the intersection of Line Avenue and Rainbow Drive; run northeasterly along Rainbow Drive to Harris Street; thence northerly along Harris Street to Rebecca Street; thence northeasterly along Rebecca Street to Gideon Drive; thence northwesterly along Gideon Drive to Palestine Street; thence northeasterly along Palestine Street to McArthur Drive; thence northwesterly along McArthur Drive to E. 70th Street; thence westerly along E. 70th Street to Line Avenue; thence southerly along Line Avenue to the point of beginning.

Physical Location/Address of the Polling Place for Precinct Fifty: Caddo Middle Magnet School, 7635 Cornelious Lane, Shreveport, Louisiana 71106.

Precinct Fifty-One

Beginning at the intersection of the Kansas City Southern Railway and E. 77th Street; run southerly along the Kansas City Southern Railway to the Bert Kouns Industrial Loop; thence easterly along the Bert Kouns Industrial Loop to Ellerbe Road; thence northerly along Ellerbe Road to Line Avenue; thence northerly along Line Avenue to E. 71st Street; thence westerly along E. 71st Street to Fairfield Avenue; thence southerly along Fairfield Avenue to E. 77th Street; thence westerly along E. 77th Street to the point of beginning.

Physical Location/Address of the Polling Place for Precinct Fifty-One: 81st Street ECE Center, 8108 Fairfield Avenue, Shreveport, Louisiana 71106.

Precinct Fifty-Two

Beginning at the intersection of the Texas and Pacific Railway and the Southern Pacific Railroad; run easterly along the Texas and Pacific Railway to Brushy Bayou; thence northerly along Brushy Bayou to Wyngate Boulevard; thence northerly along Wyngate Boulevard to Browning Street; thence easterly along Browning Street to Wallace Avenue; thence northerly along Wallace Avenue to W. 70th Street; thence westerly along W. 70th Street to the Southern Pacific Railroad; thence southerly along the Southern Pacific Railroad to the point of beginning.

Physical Location/Address of the Polling Place for Precinct Fifty-Two: Woodlawn Leadership Academy, 7340 Wyngate Blvd., Shreveport, Louisiana 71106.

Precinct Fifty-Three

Beginning at the intersection of W. 70th Street and the Texas and Pacific Railway; run easterly along W. 70th Street to the center of Brush Bayou; thence northerly along the center of Brush Bayou to Hollywood Avenue; thence westerly along Hollywood Avenue to the Texas and Pacific Railway; thence southerly along the Texas and Pacific Railway to the point of beginning.

Physical Location/Address of the Polling Place for Precinct Fifty-Three: Sunset Acres Elementary School, 6514 W. Canal Boulevard, Shreveport, Louisiana 71108.

Precinct Fifty-Four

ORDINANCE NO. 6315 OF 2023 (PLAN AA-1A)

Beginning at the intersection of Hardy Street and Hassett Street; run easterly along Hardy Street to Exposition Avenue; thence northerly along Exposition Avenue to Stonewall Street; thence westerly along Stonewall Street to San Jacinto Avenue; thence northerly along San Jacinto Avenue to Lakeshore Drive; thence westerly and southerly along Lakeshore Drive to the intersection of a Southwestern Electric Power line east of Fairway Drive; thence easterly along the Southwestern Electric Power line to Hassett Street; thence southerly along Hassett Street to the point of beginning.

Physical Location/Address of the Polling Place for Precinct Fifty-Four: Judson Street Elementary Fundamental Magnet School, 3809 Judson Street, Shreveport, Louisiana 71109.

Precinct Fifty-Five [SPLIT: D5 – 55A, D7 – 55B]

Beginning at the intersection of I-20 and I-220; run easterly along I-20 to Monkhouse Drive; thence northerly on Monkhouse Drive to Greenwood Road; thence easterly along Greenwood Road to Curtis Lane; thence northerly along Curtis Lane and South Lakeshore Drive to the 172 foot contour of Cross Lake; thence starting in a westerly direction along the 172 foot contour of Cross Lake and continuing along the 172 foot contour of Cross Lake to I-220; thence southerly along I-220 to the point of beginning.

Physical Location/Address of the Polling Place for Precinct Fifty-Five: Praise Temple Full Gospel Baptist Cathedral, 4725 Greenwood Road, Shreveport, Louisiana 71109.

Precinct Fifty-Six

Beginning at the intersection of Bert Kouns Industrial Loop and Millicent Way; thence southwesterly along Millicent Way to Brunswick Drive; thence southerly along Brunswick Drive to Sophia Lane; thence easterly along Sophia Lane to Village Green; thence southerly along Village Green to Galway Drive; thence easterly along Galway Drive to Smitherman Drive; thence northeasterly along Smitherman Drive to Stratmore Drive; thence easterly along Stratmore Drive to Youree Drive; thence southerly along Youree Drive to Flournoy Lucas Road; thence easterly along Flournoy Lucas Road to Bayou Pierre; thence northerly along Bayou Pierre to Bert Kouns Industrial Loop; thence northerly along Bert Kouns Industrial Loop to Youree Drive to the point of beginning.

Physical Location/Address of the Polling Place for Precinct Fifty-Six: University Elementary School, 9900 Smitherman Drive, Shreveport, Louisiana.

Precinct Fifty-Seven

Beginning at the intersection of Dr. Martin Luther King, Jr. Drive and Audrey Lane; run easterly along Dr. Martin Luther King, Jr. Drive to Montana Street; thence northeasterly, northwesterly, and northerly along Montana Street to Hawkins Street; thence westerly along Hawkins Street to Legardy Street; thence southerly along Legardy Street to Thomas E. Howard Drive; thence westerly along Prince Valiant Drive to Audrey Lane; thence southerly along Audrey Lane to the point of beginning.

Physical Location/Address of the Polling Place for Precinct Fifty-Seven: Pine Grove Elementary School, 1700 Caldwell Street, Shreveport, Louisiana 71107.

Precinct Fifty-Eight

Beginning at the intersection of Corbitt Street and the Southern Pacific Railroad; run easterly along Corbitt Street to Linwood Avenue; thence northerly along Linwood Avenue to Clover Street; thence easterly along Clover Street to St. Vincent Avenue; thence northerly along St. Vincent Avenue to Lawhon Street; thence easterly along Lawhon Street to the Kansas City Southern Railway; thence northerly along the Kansas City Southern Railway to Ockley Drive; thence westerly along Ockley Drive to St. Vincent Avenue; thence southerly along St. Vincent Avenue to Alma Street; thence westerly along Alma Street to Wallace Avenue; thence northerly along Wallace Avenue to Midway Street; thence westerly along Midway Street to the Southern Pacific Railroad; thence southerly along the Southern Pacific Railroad to the point of beginning.

Physical Location/Address of the Polling Place for Precinct Fifty-Eight: Caddo Heights Math/Science School, 1702 Corbitt Street, Shreveport, Louisiana 71108.

Precinct Fifty-Nine

Beginning at the intersection of the Texas and Pacific Railway and Brushy Bayou; run easterly along the Texas and Pacific Railway to the Kansas City Southern Railway; thence northerly along the Kansas City Southern Railway to W. 75th Street; thence westerly along W. 75th Street to St. Vincent Avenue; thence southerly along St. Vincent Avenue to W. 80th Street; thence westerly along W. 80th Street to Linwood Avenue; thence southerly along Linwood Avenue to Browning Street; thence westerly along Browning Street to Wyngate Boulevard; thence southerly along Wyngate Boulevard to Brushy Bayou; thence southerly along Brushy Bayou to the point of beginning.

Physical Location/Address of the Polling Place for Precinct Fifty-Nine: Linwood Public Charter Middle School, 401 West 70th Street, Shreveport, Louisiana 71106.

Precinct Sixty

ORDINANCE NO. 6315 OF 2023 (PLAN AA-1A)

Beginning at the intersection of Murvon Street and Broadway Avenue; run easterly along Murvon Street to Jewella Avenue; thence northerly along Jewella Avenue to I-20; thence westerly along I-20 to Broadway Avenue; thence southerly along Broadway Avenue to the point of beginning.

Physical Location/Address of the Polling Place for Precinct Sixty: Morning Star Baptist Church, 5340 Jewella Avenue, Shreveport, Louisiana 71109.

Precinct Sixty-One

Beginning at the intersection of Meriwether Road and the Texas and Pacific Railway; run northeasterly along the Texas and Pacific Railway to Tinker Street; thence northerly along Tinker Street to Powell Street; thence westerly along Powell Street to Broadway Avenue; thence northerly along Broadway Avenue to Hollywood Avenue; thence westerly along Hollywood Avenue to the Inner Loop Parkway; thence southerly along the Inner Loop Parkway to 70th Street; thence easterly along 70th Street to Meriwether Road; thence southeasterly along Meriwether Road to the point of beginning.

Physical Location/Address of the Polling Place for Precinct Sixty-One: Morning Star Baptist Church, 5340 Jewella Avenue, Shreveport, Louisiana 71109.

Precinct Sixty-Two

Beginning at the intersection of Dean Road and Inner Loop (Hwy. 3132); thence easterly along Inner Loop (Hwy. 3132) to Walker Road; thence southerly along Walker Road to Bert Kouns Industrial Loop; thence westerly along Bert Kouns Industrial Loop to Dean Road; thence northerly along Dean Road to the point of beginning.

Physical Location/Address of the Polling Place for Precinct Sixty-Two: Southwood High School, 9000 Walker Road, Shreveport, Louisiana 71118.

Precinct Sixty-Three

Beginning at the intersection of Dean Road and Bert Kouns Industrial Loop; run westerly along Bert Kouns Industrial Loop to the bed of the former Texas and Pacific Railway spur; thence southerly along the bed of the former Texas and Pacific Railway spur to Colquitt Road; thence northeasterly along Colquitt Road to Dean Road; thence northerly along Dean Road to the point of beginning.

Physical Location/Address of the Polling Place for Precinct Sixty-Three: Summerfield Elementary School, 3131 Ardis Taylor Drive, Shreveport, Louisiana 71118.

Precinct Sixty-Four

Beginning at the intersection of Youree Drive and Anderson Street; run easterly along Anderson Street to E. Washington Street; thence easterly along E. Washington Street to Bolch Street; thence northerly along Bolch Street to the Caddo-Bossier Parish line; thence beginning in a westerly direction and continuing along the Caddo-Bossier Parish line to I-20; thence westerly along I-20 to the St. Louis and Southwestern Railway; thence southeasterly along the St. Louis and Southwestern Railway to E. Stoner Avenue; thence westerly along E. Stoner Avenue to Viking Street; thence southerly along Viking Street to E. Herndon Street; thence westerly along E. Herndon Street to Youree Drive; thence southerly along Youree Drive to the point of beginning.

Physical Location/Address of the Polling Place for Precinct Sixty-Four: E.B. Stoner Hill Lab School, 2127 C.E. Galloway Blvd., Shreveport, Louisiana 71104.

Precinct Sixty-Five

Beginning at the intersection of Colquitt Road and Mansfield Road; run northeasterly along Mansfield Road to Bert Kouns Industrial Loop; thence westerly along Bert Kouns Industrial Loop to Dean Road; thence southerly along Dean Road to Colquitt Road; thence northeasterly along Colquitt Road to the point of beginning.

Physical Location/Address of the Polling Place for Precinct Sixty-Five: Southwood High School, 9000 Walker Road, Shreveport, Louisiana 71118.

Precinct Sixty-Six

Beginning at the intersection of Woolworth Road and Colquitt Road; run northeasterly along Colquitt Road to Boggy Bayou; thence westerly along Boggy Bayou to Woolworth Road; thence southerly along Woolworth Road to the point of beginning.

Physical Location/Address of the Polling Place for Precinct Sixty-Six: Grawood Baptist Church Gymnasium, 5841 Colquitt Road, Keithville, Louisiana 71047.

Precinct Sixty-Seven

Beginning at the intersection of Hearne Avenue and Murphy Street; run easterly along Murphy Street to the Texas and Pacific Railway; thence northerly along the Texas and Pacific Railway to Milam Street;

ORDINANCE NO. 6315 OF 2023 (PLAN AA-1A)

thence westerly along Milam Street to Hearne Avenue; thence southerly along Hearne Avenue to the point of beginning.

Physical Location/Address of the Polling Place for Precinct Sixty-Seven: Galilee Baptist Church, 1500 Pierre Avenue, Shreveport, Louisiana 71003.

Precinct Sixty-Eight

Beginning at the intersection of Line Avenue and Millicent Way; run northeasterly along Millicent Way to Bayou Pierre; thence northerly along Bayou Pierre to E. 70th Street; thence westerly along E. 70th Street to MacArthur Drive; thence southeasterly along MacArthur Drive to Palestine Street; thence southwesterly along Palestine Street to Gideon Drive; thence southeasterly along Gideon Drive to Rebecca Street; thence southwesterly along Rebecca Street to Harris Street; thence southerly along Harris Street to Rainbow Drive; thence southwesterly along Rainbow Drive to Line Avenue; thence southeasterly along Line Avenue to the point of beginning.

Physical Location/Address of the Polling Place for Precinct Sixty-Eight: Cedar Grove/Line Avenue Branch, Shreve Memorial Library, 8303 Line Avenue, Shreveport, Louisiana 71106.

Precinct Sixty-Nine

Beginning at the intersection of the Texas and Pacific Railway and the Inner Loop Parkway; run easterly along the Inner Loop Parkway to Jewella Avenue; thence southerly along Jewella Avenue to Southside Drive; thence easterly along Southside Drive to Mansfield Road; thence northerly along Mansfield Road to the Inner Loop Parkway; thence easterly along the Inner Loop Parkway to the Southern Pacific Railroad; thence northerly along the Southern Pacific Railroad to the Texas and Pacific Railway; thence northwesterly along the Texas and Pacific Railway to W. 70th Street; thence westerly along W. 70th Street to the Texas and Pacific Railway; thence southwesterly along the Texas and Pacific Railway to the point of beginning.

Physical Location/Address of the Polling Place for Precinct Sixty-Nine: Westwood Elementary School, 7325 Jewella Avenue, Shreveport, Louisiana 71108.

Precinct Seventy

Beginning at the intersection of the Southern Pacific Railroad and the Texas and Pacific Railway; run northerly along the Southern Pacific Railroad to W. 70th Street; thence westerly along W. 70th Street to the Texas and Pacific Railway; thence southeasterly along the Texas and Pacific Railway to the point of beginning.

Physical Location/Address of the Polling Place for Precinct Seventy: Westwood Elementary School, 7325 Jewella Avenue, Shreveport, Louisiana 71108.

Precinct Seventy-One

Beginning at the intersection of Milam Street and Exposition Avenue; run easterly along Milam Street to Hearne Avenue; thence northerly along Hearne Avenue to Cross Bayou; thence westerly along Cross Bayou to the Old Blanchard Road; thence southeasterly along the Old Blanchard Road to Exposition Avenue; thence southerly along Exposition Avenue to the point of beginning.

Physical Location/Address of the Polling Place for Precinct Seventy-One: J. S. Clark Microsociety Middle School, 351 Hearne Avenue, Shreveport, Louisiana 71103.

Precinct Seventy-Two

Beginning at the intersection of Youree Drive and India Drive; run easterly along India Drive to Grover Place; thence northerly and northeasterly along Grover Place to Pomeroy Street; thence southeasterly along Pomeroy Street to Jackson Square Drive; thence easterly along Jackson Square Drive to Harts Island Road; thence northerly along Harts Island Road to 70th Street; thence westerly along 70th Street to Youree Drive; thence southerly along Youree Drive to the point of beginning.

Physical Location/Address of the Polling Place for Precinct Seventy-Two: University Elementary School, 9900 Smitherman Drive, Shreveport, Louisiana 71115.

Precinct Seventy-Three

Beginning at the intersection of I-220 and the Kansas City Southern Railway, run Northeasterly along I-220 to Russell Road; thence Northerly along Russell Road to Aline Avenue; thence Westerly along Aline Avenue to Jackie Robinson Street; thence Northerly along Jackie Robinson Street to Kelsey Street; thence Westerly along Kelsey Street to Legardy Street; thence Northerly along Legardy Street to Dr. Martin Luther King, Jr. Drive; thence Westerly along Dr. Martin Luther King, Jr. Drive to the intersection of Roy Road; thence continue Southwesterly along Dr. Martin Luther King, Jr. Drive to the Kansas City Southern Railway; thence Southeasterly along the Kansas City Southern Railway to the Point of beginning.

ORDINANCE NO. 6315 OF 2023 (PLAN AA-1A)

Physical Location/Address of the Polling Place for Precinct Seventy-Three: David Raines Center, 1625 David Raines Road, Shreveport, Louisiana 71107.

Precinct Seventy-Four

Beginning at the intersection of Dr. Martin Luther King, Jr. Drive and Russell Road; run Southerly along Russell Road to Aline Avenue; thence Westerly along Aline Avenue to Jackie Robinson Street; thence Northerly along Jackie Robinson Street to Kelsey Street, thence Westerly along Kelsey Street to Legardy Street; thence Northerly along Legardy Street to Dr. Martin Luther King, Jr. Drive; thence Easterly along Dr. Martin Luther King, Jr. Drive to the point of beginning.

Physical Location/Address of the Polling Place for Precinct Seventy-Four: Southern University (Gymnasium), 3050 Martin Luther King Drive, Shreveport, Louisiana 71107.

Precinct Seventy-Five

Beginning at the intersection of Ellerbe Road and the Bert Kouns Industrial Loop; run northeasterly along the Bert Kouns Industrial Loop to Bayou Pierre; thence northerly along Bayou Pierre to Millicent Way; thence westerly along Millicent Way to Line Avenue; thence southerly along Line Avenue and Ellerbe Road to the point of beginning.

Physical Location/Address of the Polling Place for Precinct Seventy-Five: Cedar Grove/Line Avenue Branch, Shreve Memorial Library, 8303 Line Avenue, Shreveport, Louisiana 71106.

Precinct Seventy-Six

Beginning at the intersection of Millicent Way and the Bert Kouns Industrial Loop (Louisiana Highway 526); run northwesterly along the Bert Kouns Industrial Loop to Youree Drive; thence northerly along Youree Drive to University Drive; thence northwesterly along University Drive to Suburbia Drive; thence southwesterly along Suburbia Drive to Bellingrath Drive; thence southwesterly along Bellingrath Drive to Ramberlyn Way; thence southwesterly along Ramberlyn Way to Camelback Drive; thence southerly on Camelback Drive to Millicent Way; thence southeasterly on Millicent Way to Bert Kouns Industrial Loop (Louisiana Highway 526) and the point of beginning.

Physical Location/Address of the Polling Place for Precinct Seventy-Six: University Elementary School, 9900 Smitherman Drive, Shreveport, Louisiana 71115.

Precinct Seventy-Seven

Beginning at the intersection of East 70th Street and East Kings Highway (Harts Island Road); run southerly along East Kings Highway to Youree Drive; thence southeasterly along Youree Drive to Tones Bayou; thence northeasterly along Tones Bayou to the Caddo-Bossier Parish line; thence beginning in a northeasterly direction and continuing in a northerly direction along the Caddo-Bossier Parish line to East 70th Street; thence southwesterly along East 70th Street to the point of beginning.

Physical Location/Address of the Polling Place for Precinct Seventy-Seven: Holy Trinity Lutheran Church, 8895 Youree Drive, Shreveport, Louisiana 71115.

Precinct Seventy-Eight

Beginning at the intersection of the Inner Loop Parkway and Brushy Bayou; run easterly along the Inner Loop Parkway to Linwood Avenue; thence southerly along Linwood Avenue to Watts Road; thence easterly along Watts Road to Paxton Road; thence northerly along Paxton Road to St. Vincent Avenue; thence southerly along St. Vincent Avenue to the Bert Kouns Industrial Loop; thence easterly along the Bert Kouns Industrial Loop to the Kansas City Southern Railway; thence northerly along the Kansas City Southern Railway to the Texas and Pacific Railway; thence westerly along the Texas and Pacific Railway to Brushy Bayou; thence southerly along Brushy Bayou to the point of beginning.

Physical Location/Address of the Polling Place for Precinct Seventy-Eight: Calvary Baptist Church, 9333 Linwood Avenue, Shreveport, Louisiana 71106.

Precinct Seventy-Nine

Beginning at the intersection of the Bert Kouns Industrial Loop and Brushy Bayou; run easterly along the Bert Kouns Industrial Loop to St. Vincent Avenue; thence northwesterly along St. Vincent Avenue to Paxton Road; thence southerly along Paxton Road to Watts Road; thence westerly along Watts Road to Linwood Avenue; thence northerly along Linwood Avenue to the Inner Loop Parkway; thence westerly along the Inner Loop Parkway to Kingston Road; thence southerly along Kingston Road to Mt. Zion Road; thence easterly along Mt. Zion Road to Brushy Bayou; thence southerly along Brushy Bayou to the point of beginning.

Physical Location/Address of the Polling Place for Precinct Seventy-Nine: Calvary Baptist Church, 9333 Linwood Avenue, Shreveport, Louisiana 71106.

Precinct Eighty

ORDINANCE NO. 6315 OF 2023 (PLAN AA-1A)

Beginning at the intersection of Broadway Avenue and Powell Street; run easterly along Powell Street to Tinker Street; thence southerly along Tinker Street to the Texas and Pacific Railway; thence northeasterly along the Texas and Pacific Railway to the Texas and Pacific Railway through Atlas refinery; thence westerly along the Texas and Pacific Railway through Atlas refinery to Midway Street; thence westerly along Midway Street to Jewella Avenue; thence southerly along Jewella Avenue to Murvon Street; thence westerly along Murvon Street to Broadway Avenue; thence southerly along Broadway Avenue to the point of beginning.

Physical Location/Address of the Polling Place for Precinct Eighty: Morning Star Baptist Church, 5340 Jewella Avenue, Shreveport, Louisiana 71109.

Precinct Eighty-One

Beginning at the intersection of Roy Road and Blanchard Road; run southeasterly along Blanchard Road to Dr. Martin Luther King, Jr. Drive; thence easterly along Dr. Martin Luther King, Jr. Drive to Audrey Lane; thence northerly along Audrey Lane to Thomas E. Howard Drive; thence easterly along Prince Valiant Drive to Legardy Street; thence northerly along Legardy Street to Hawkins Street; thence easterly along Hawkins Street to Montana Street; thence southerly and southeasterly along Montana Street to Dr. Martin Luther King, Jr. Drive; thence northeasterly along Dr. Martin Luther King, Jr. Drive to North Market Street; thence northwesterly along North Market Street to Pine Hill Road; thence westerly along Pine Hill Road to Roy Road; thence southerly along Roy Road to the point of beginning.

Physical Location/Address of the Polling Place for Precinct Eighty-One: Southern University (Gymnasium), 3050 Martin Luther King Drive, Shreveport, Louisiana 71107.

Precinct Eighty-Two

Beginning at the intersection of North Market Street and Twelve Mile Bayou; run northeasterly along Twelve Mile Bayou to the Old Mooringsport Road; thence northerly along the Old Mooringsport Road to Lincoln Drive; thence easterly along Lincoln Drive to North Market Street; thence southeasterly along North Market Street to the point of beginning.

Physical Location/Address of the Polling Place for Precinct Eighty-Two: North Highlands Elementary School, 885 Poleman Road, Shreveport, Louisiana 71107.

Precinct Eighty-Three [SPLIT: D7 – 83A, D12 – 83B]

Beginning at the intersection of Page Bayou and Jefferson Paige Road; run easterly along Jefferson Paige Road to Pines Road; thence northerly along Pines Road to Lakeshore Drive; thence westerly along Lakeshore Drive to the 172-foot contour of Cross Lake; thence starting in a southerly direction and continuing along the 172-foot contour of Cross Lake to Page Bayou; thence southerly along Page Bayou to the point of beginning.

Physical Location/Address of the Polling Place for Precinct Eighty-Three: Western Hills Baptist Church, 4153 Pines Road, Shreveport, Louisiana 71119.

Precinct Eighty-Four

Beginning at the intersection of I-20 and Pines Road; run easterly along I-20 to I-220; thence northeasterly along I-220 to Jefferson Paige Road; thence westerly along Jefferson Paige Road to Pines Road; thence southerly along Pines Road to LeFleur Drive; thence westerly along LeFleur Drive to Kenwood Drive; thence westerly along Kenwood Drive to Goree Lane; thence easterly along Goree Lane to Ernwood Circle; thence easterly along Ernwood Circle to Bocage Drive; thence easterly long Bocage Drive to Glendale Lane; thence southerly along Glendale Lane to Border Lane; thence westerly and southwesterly along Border Lane to Scenic Drive; thence southerly along Scenic Drive to Santa Monica Drive; thence easterly along Santa Monica Drive to Timberman Place; thence southerly and easterly along Timberman Place to Inwood Road; thence easterly and northeasterly along Inwood Road to Southcrest Drive; thence southerly along Southcrest Drive to Frondosa Drive; thence westerly along Frondosa Drive to Tierra Drive; thence southerly and easterly along Tierra Drive to Pines Road; thence southerly along Pines Road to the point of beginning.

Physical Location/Address of the Polling Place for Precinct Eighty-Four: Western Hills Baptist Church, 4153 Pines Road, Shreveport, Louisiana 71119.

Precinct Eighty-Five

Beginning at the intersection of Broadacres Road and I-20; thence southerly along Broadacres Road to 70th Street; thence easterly along 70th Street to Pines Road; thence southerly along Pines Road to Buncombe Road; thence southwesterly along Buncombe Road to Bert Kouns Industrial Loop; thence northwesterly along Bert Kouns Industrial Loop to 70th Street; thence westerly along 70th to the Southern Pacific Railroad; thence northwesterly along the Southern Pacific Railroad to I-20; thence easterly along I-20 to the point of beginning.

Physical Location/Address of the Polling Place for Precinct Eighty-Five: Huntington High School,

ORDINANCE NO. 6315 OF 2023 (PLAN AA-1A)

6801 Raspberry Lane, Shreveport, Louisiana 71129.

Precinct Eighty-Six

Beginning at the intersection of Hollywood Avenue and the Inner Loop; run easterly along Hollywood Avenue to Robert Drive; thence northerly along Robert Drive to Illinois Street; thence westerly along Illinois Street to Kennedy Drive; thence northerly along Kennedy Drive to St. Louis Avenue; thence westerly along St. Louis Avenue to Curtis Lane; thence northerly along Curtis Lane to I-20; thence westerly along I-20 to the Inner Loop; thence southerly along the Inner Loop to the point of beginning.

Physical Location/Address of the Polling Place for Precinct Eighty-Six: Oak Park Elementary/Middle School, 4331 Henry Street, Shreveport, Louisiana 71109.

REVISED Precinct Eighty-Seven [SPLIT: D7 – 87A, D12 – 87B]

Beginning at the intersection of Buncombe Road and Flournoy-Lucas Road; run southeasterly along Flournoy-Lucas Road to the Bert Kouns Industrial Loop; thence easterly along the Bert Kouns Industrial Loop to Dean Road; thence northerly along Dean Road to the Texas and Pacific Railway; thence northeasterly along the Texas and Pacific Railway to Meriwether Road; thence northwesterly along Meriwether Road to 70th Street; thence westerly along 70th Street to Buncombe Road; thence southwestly along Buncombe Road to Flournoy-Lucas Road to the point of beginning.

Physical Location/Address of the Polling Place for Precinct Eighty-Seven: Huntington High School, 6801 Raspberry Lane, Shreveport, Louisiana 71129.

Precinct Eighty-Eight

Beginning at the intersection of Woolworth Road and Boggy Bayou; run easterly along Boggy Bayou to the bed of the former Texas and Pacific Railway spur; thence northerly along the Texas and Pacific Railway spur to the Bert Kouns Industrial Loop (Louisiana Highway 526) westerly then northwesterly along the Bert Kouns Industrial Loop to McGoldrick Drive; then southerly along McGoldrick Drive to the intersection with an unnamed stream, thence westerly then northerly along the unnamed stream to the Bert Kouns Industrial Loop (Louisiana Highway 526) ; thence northwesterly along the Bert Kouns Industrial Loop to Woolworth Road; thence southerly along Woolworth Road to the point of beginning.

Physical Location/Address of the Polling Place for Precinct Eighty-Eight: Walnut Hill Elementary/Middle School, 9360 Woolworth Road, Shreveport, Louisiana 71129.

Precinct Eighty-Nine

Beginning at the intersection of the Texas and Pacific Railway and Boggy Bayou; thence run easterly along Boggy Bayou to Mansfield Road; thence northeasterly along Mansfield Road to Colquitt Road; thence southwestly along Colquitt Road to the Texas and Pacific Railway; thence southerly along the Texas and Pacific Railway to the point of beginning.

Physical Location/Address of the Polling Place for Precinct Eighty-Nine: Summerfield Elementary School, 3131 Ardis Taylor Drive, Shreveport, Louisiana 71118.

Precinct Ninety A-B

Beginning at the intersection of the Bert Kouns Industrial Loop and Walker Road; run easterly along the Bert Kouns Industrial Loop to the Mansfield Road; thence northerly along Mansfield Road to Southside Drive; thence westerly along Southside Drive to Jewella Avenue; thence northerly along Jewella Avenue to the Inner Loop Parkway; thence westerly along the Inner Loop Parkway to Walker Road; thence southerly along Walker Road to the point of beginning.

Physical Location/Address of the Polling Place for Precinct Ninety A-B: Summer Grove School, 2955 Bert Kouns Industrial Loop, Shreveport, Louisiana 71118.

Precinct Ninety-One A-B

Beginning at the intersection of Mansfield Road and Baird Road; run easterly along Baird Road to Crabapple Drive; thence easterly along Crabapple Drive to Blom Boulevard; thence northerly along Blom Boulevard to the Bert Kouns Industrial Loop; thence westerly along the Bert Kouns Industrial Loop to the Mansfield Road; thence southerly along the Mansfield Road to the point of beginning.

Physical Location/Address of the Polling Place for Precinct Ninety-One A-B: Ridgewood Middle School, 2001 Ridgewood Drive, Shreveport, Louisiana 71118.

Precinct Ninety-Two

Beginning at the intersection of Crabapple Drive and Blom Boulevard; run easterly along Crabapple Drive to Kingston Road; thence northerly along Kingston Road to the Bert Kouns Industrial Loop; thence westerly along the Bert Kouns Industrial Loop to Blom Boulevard; thence southerly along Blom Boulevard to the point of beginning.

ORDINANCE NO. 6315 OF 2023 (PLAN AA-1A)

Physical Location/Address of the Polling Place for Precinct Ninety-Two: Forest Hill Elementary School, 2005 Francais Drive, Shreveport, Louisiana 71118.

Precinct Ninety-Three

Beginning at the intersection of Kingston Road and Countryside Drive; run northeasterly along Countryside Drive to Wesso Circle; thence northerly along Wesso Circle to Rose Lane; thence easterly along Rose Lane to Overlook Drive; thence northeasterly and northerly along Overlook Drive to Flournoy Lucas Road; thence easterly along Flournoy Lucas Road to Brushy Bayou; thence southerly along Brushy Bayou to Jann Drive; thence easterly along Jann Drive to Linwood Avenue; thence northerly along Linwood Avenue to the Bert Kouns Industrial Loop; thence westerly along the Bert Kouns Industrial Loop to Kingston Road; thence southerly along Kingston Road to the point of beginning.

Physical Location/Address of the Polling Place for Precinct Ninety-Three: Southern Hills Elementary School, 9075 Kingston Road, Shreveport, Louisiana 71118.

Precinct Ninety-Four

Beginning at the intersection of Mansfield Road and the Bert Kouns Industrial Loop; run easterly along the Bert Kouns Industrial Loop to Brushy Bayou; thence northerly along Brushy Bayou to Mt. Zion Road; thence westerly along Mt. Zion Road to Kingston Road; thence northerly along Kingston Road to the Inner Loop Parkway; thence westerly along the Inner Loop Parkway to Mansfield Road; thence southerly along Mansfield Road to the point of beginning.

Physical Location/Address of the Polling Place for Precinct Ninety-Four: Christ United Methodist Church, 1204 Crabapple Street, Shreveport, Louisiana 71118.

Precinct Ninety-Five

Beginning at the intersection of Southern Pacific Railroad and Baird Road; thence easterly along Baird Road to Stonehaven Drive; thence southerly along Stonehaven Drive to Prestwick Drive; thence easterly along Prestwick Drive to Windbrook Drive; thence southerly along Windbrook Drive to Cherryfield Drive; thence easterly westerly along Cherryfield Drive to Stonehaven Drive; thence southerly along Stonehaven Drive to Williamson Way; thence easterly along Williamson Way to Hillsboro Drive; thence northerly along Hillsboro Drive to Hallmark Drive; thence westerly along Hallmark Drive to Runningbrook Drive; thence easterly along Runningbrook Drive to Hillsboro Drive; thence northerly along Hillsboro Drive to Mountainbrook Drive; thence westerly along Mountainbrook Drive to Poinsetta Drive; thence northerly along Poinsetta Drive to Crabapple Drive; thence westerly easterly along Crabapple Drive to Kingston Road; thence northerly southerly along Kingston Road to Countryside Drive; thence easterly along Countryside Drive to Wesso Circle; thence northerly along Wesso Circle to Rose Lane; thence easterly along Rose Lane to Overlook Drive; thence northerly along Overlook Drive to Flournoy Lucas Road; thence easterly along Flournoy Lucas Road to Brushy Bayou; thence southerly along Brushy Bayou to Brushy Bayou; thence northwesterly along Brushy Bayou to the Southern Pacific Railroad; thence northerly along the Southern Pacific Railroad to the point of beginning.

Physical Location/Address of the Polling Place for Precinct Ninety-Five: Hamilton-South Caddo Branch, Shreve Memorial Library, 2111 Bert Kouns Industrial Loop, Shreveport, Louisiana 71118.

Precinct Ninety-Seven

Beginning at the intersection of Linwood Avenue and Flournoy Lucas Road; run easterly along Flournoy Lucas Road to Bayou Pierre; thence northerly along Bayou Pierre to the Bert Kouns Industrial Loop; thence southwesterly and westerly along the Bert Kouns Industrial Loop to Linwood Avenue; thence southerly along Linwood Avenue to the point of beginning.

Physical Location/Address of the Polling Place for Precinct Ninety-Seven: Ellerbe Road United Methodist Church, 10130 Ellerbe Church Road, Shreveport, Louisiana 71106.

Precinct Ninety-Eight

Beginning at the intersection of Southern Avenue and Wilkinson Street; run easterly along Wilkinson Street to Line Avenue; thence northerly along Line Avenue to Stoner Avenue; thence westerly along Stoner Avenue to Murphy Street; thence westerly along Murphy Street to Texas Avenue; thence southerly along Texas Avenue to I-20; thence northeasterly along I-20 to Fairfield Avenue; thence southerly along Fairfield Avenue to Southern Avenue; thence southwesterly and southerly along Fairfield Avenue to the point of beginning.

Physical Location/Address of the Polling Place for Precinct Ninety-Eight: Mall Saint Vincent, 1133 St. Vincent Avenue, Shreveport, Louisiana 71104.

Precinct Ninety-Nine

Beginning at the intersection of Centenary Boulevard and Herndon Street; run easterly along Herndon Street to Viking Drive; thence northerly along Viking Drive to Stoner Avenue; thence westerly along Stoner

ORDINANCE NO. 6315 OF 2023 (PLAN AA-1A)

Avenue to Centenary Boulevard; thence southerly along Centenary Boulevard to the point of beginning.

Physical Location/Address of the Polling Place for Precinct Ninety-Nine: E.B. Williams Stoner Hill Elementary Lab School, 2127 C.E. Galloway Blvd. Shreveport, Louisiana 71104.

Precinct One Hundred

Beginning at the intersection of Broadacres Road and I-20; thence easterly along I-20 to Inner Loop (Hwy. 3132); thence southerly along (Hwy. 3132) to 70th Street; thence westerly along 70th Street to Buncombe Road; thence southwesterly along Buncombe Road to Pines Road; thence northerly along Pines Road to 70th Street; thence westerly along 70th Street to Broadacres Road; thence northerly along Broadacres Road to the point of beginning.

Physical Location/Address of the Polling Place for Precinct One Hundred:
Huntington High School, 6801 Rasberry Lane, Shreveport, Louisiana 71129.

Precinct One Hundred and One

Beginning at the intersection of Inner Loop (Hwy. 3132) and Youree Drive; thence southeasterly along Inner Loop (Hwy. 3132) to Millicent Way; thence southwesterly along Millicent Way to Brunswick Drive; thence southerly along Brunswick Drive to Sophia Lane; thence easterly along Sophia Lane to Village Green; thence southerly along Village Green to Galway Drive; thence easterly along Galway Drive to Smitherman Drive; thence northeasterly along Smitherman Drive to Stratmore Drive; thence easterly along Stratmore Drive to Youree Drive; thence northerly along Youree Drive to the point of beginning.

Physical Location/Address of the Polling Place for Precinct One Hundred and One:
University Elementary School, 9900 Smitherman Drive, Shreveport, Louisiana 71115.

Precinct One Hundred and Two

Beginning at the intersection of Youree Drive (Highway 1) and Stratmore; thence easterly along Stratmore to East Kings Highway; thence southerly along East Kings Highway to Youree Drive; thence northerly along Youree Drive (Highway 1) to the point of beginning.

Physical Location/Address of the Polling Place for Precinct One Hundred and Two: Holy Trinity Lutheran Church, 8895 Youree Drive, Shreveport, Louisiana 71115.

Precinct One Hundred and Three

Beginning at the intersection of Baird Road and Stonehaven Drive; thence southerly along Stonehaven Drive to Prestwick Drive; thence easterly along Prestwick Drive to Windbrook Drive; thence southerly along Windbrook Drive to Cherryfield Drive; thence easterly westerly along Cherryfield Drive to Stonehaven Drive; thence southerly along Stonehaven Drive to Williamson Way; thence easterly along Williamson Way to Hillsboro Drive; thence northerly along Hillsboro Drive to Hallmark Drive; thence westerly along Hallmark Drive to Runningbrook Drive; thence easterly along Runningbrook Drive to Hillsboro Drive; thence northerly along Hillsboro Drive to Mountainbrook Drive; thence easterly westerly along Mountainbrook Drive to Poinsetta Drive; thence northerly along Poinsetta Drive to Crabapple Drive; thence easterly westerly along Crabapple Drive to Baird Road; thence westerly along Baird Road to the point of beginning.

Physical Location/Address of the Polling Place for Precinct One Hundred and Three: Hamilton-South Caddo Branch, Shreve Memorial Library, 2111 Bert Kouns Industrial Loop, Shreveport, Louisiana 71118.

Precinct One Hundred and Four

Beginning at the intersection of Ellerbe Road and Flournoy Lucas Road; run easterly along Flournoy Lucas Road to Youree Drive (Highway 1); thence southerly along Youree Drive (Highway 1) to Leonard Road; thence southwesterly along Leonard Road to Ellerbe Road; thence southerly along Ellerbe Road to Gayle Red Bluff Road; thence southerly along Gayle Red Bluff Road to the Caddo-Desoto Parish line; continue northwesterly along Caddo-Desoto Parish line to the Kansas City Southern Railway; thence northerly along the Kansas City Southern Railway to Overton Brooks Road; thence easterly along Overton Brooks Road to Norris Ferry Road; thence northerly along Norris Ferry Road to Ellerbe Road; thence northwesterly along Ellerbe Road to the point of beginning.

Physical Location/Address of the Polling Place for Precinct One Hundred and Four: Grace Community United Methodist Church, 9400 Ellerbe Road, Shreveport, Louisiana 71106.

Precinct One Hundred and Five

Beginning at the Louisiana-Texas State line and the Caddo-DeSoto Parish line; run easterly along the Caddo-DeSoto Parish line to Louisiana State Highway 169; thence run northeasterly along Louisiana State Highway 169 to the Springridge-Texas Line Road; thence run westerly along the Springridge-Texas Line Road to the Louisiana-Texas State line; thence southerly along the Louisiana-Texas State Line to the point of beginning.

ORDINANCE NO. 6315 OF 2023 (PLAN AA-1A)

Physical Location/Address of the Polling Place for Precinct One Hundred and Five: Providence Road Baptist Church, 11708 Providence Road, Shreveport, LA 71129.

Precinct One Hundred and Six

Beginning at the intersection of Pine Hill Road and Roy Road; run northerly along Roy Road to Old Mooringsport Road; thence easterly along Old Mooringsport Road to U.S. Highway 71; thence southeasterly along U.S. Highway 71 to North Market Street, thence northwesterly along North Market Street to Pine Hill Road; thence westerly along Pine Hill Road to the point of beginning.

Physical Location/Address of the Polling Place for Precinct One Hundred and Six: Northwood High School, 5939 Old Mooringsport Road, Shreveport, Louisiana 71107.

Precinct One Hundred and Seven

Beginning at the intersection of I-49 and East Flournoy Lucas Road, run southerly along I-49 to the intersection with the Caddo Parish line, then run in an easterly, then southeasterly direction along the Caddo Parish line to its intersection with Wallace Lake Road, then run northeasterly, then northerly along Wallace Lake Road to its intersection with Overton Brooks Road, then run easterly along Overton Brooks Road to its intersection with the Kansas City Southern Railroad, then run northwesterly along the Kansas City Southern Railroad to its intersection with East Flournoy Lucas Road, then run westerly along East Flournoy Lucas Road to its intersection with I-49, the point of beginning.

Physical Location/Address of the Polling Place for Precinct One Hundred and Seven: Grace Community United Methodist Church, 9400 Ellerbe Road, Shreveport, Louisiana 71106.

Precinct One Hundred and Eight

Beginning at the intersection of the Kansas City Southern Railroad and East Flournoy Lucas Road, then run in a westerly and southwesterly direction along East Flournoy Lucas Road to its intersection with Bayou Pierre, then run in a northerly direction along Bayou Pierre to its intersection with East Bert Kouns Industrial Loop, then run in a northeasterly direction along East Bert Kouns Industrial Loop to its intersection the Kansas City Southern Railroad, then run in a southeasterly direction along the Kansas City Southern Railroad to its intersection with East Flournoy Lucas Road, the point of beginning.

Physical Location/Address of the Polling Place for Precinct One Hundred and Eight: University Elementary School, 9900 Smitherman Drive, Shreveport, Louisiana 71115.

Precinct One Hundred and Nine

Beginning at the intersection of Kansas City Southern Railroad and Overton Brooks Road, then run easterly then southeasterly along Overton Brooks Road to its intersection with Ellerbe Road, then run southeasterly along Ellerbe Road to its intersection with White Springs Road, then run southwesterly along White Springs Road to its intersection with the Caddo Parish line, then run in a northerly direction along the Caddo Parish line to its intersection with the Kansas City Southern Railroad, then run northwesterly along the Kansas City Southern Railroad to its intersection with Overton Brooks Road, the point of beginning.

Physical Location/Address of the Polling Place for Precinct One Hundred and Nine: Ellerbe Road Baptist Church, 10705 Ellerbe Road, Shreveport, Louisiana 71106.

Precinct One Hundred and Ten

Beginning at the intersection of Wallace Lake Road and Overton Brooks Road, then run easterly along Overton Brooks Road to its intersection with the Kansas City Southern Railroad then run southeasterly along the Kansas City Southern Railroad to its intersection with the Caddo Parish line, then run in a westerly direction along the Caddo Parish line to its intersection with a 163 ft. line extension to Cypress Gardens Road, then run northerly along Cypress Garden Road to its intersection with Willow Ridge Road, then run easterly along Willow Ridge Road to its intersection with Norris Ferry Road, then run northerly along Norris Ferry Road to its intersection with Southern Loop, then run westerly along Southern Loop to its intersection with Wallace Lake Road, then run northerly along Wallace Lake Road to its intersection with Overton Brooks Road, the point of beginning.

Physical Location/Address of the Polling Place for Precinct One Hundred and Ten: Norris Ferry Community Church, 10509 Norris Ferry Road, Shreveport, Louisiana 71106.

REVISED Precinct One Hundred and Eleven [SPLIT: D2 – 111A, D5 – 111B]

Beginning at the intersection of Lakeshore Drive and San Jacinto Avenue; thence easterly along Lakeshore Drive to Hearne Avenue; thence northerly along Hearne Avenue to the Kansas City Southern Railway; thence northwesterly along the Kansas City Southern Railway to Milam Street; thence southwesterly along Milam Street to Sunset Drive; thence southerly and southeasterly along Sunset Drive to San Jacinto Avenue; thence southerly along San Jacinto Avenue to Lakeshore Drive to the point of beginning.

ORDINANCE NO. 6315 OF 2023 (PLAN AA-1A)

Physical Location/Address of the Polling Place for Precinct One Hundred and Eleven: Bilberry Park Community Center, 1902 Alabama Street, Shreveport, Louisiana 71109.

Precinct One Hundred and Twelve

Beginning at the intersection of Youree Drive and University Drive; thence northwesterly along University Drive to Suburbia Drive; thence southwesterly along Suburbia Drive to Bellingrath Drive; thence southwesterly along Bellingrath Drive to Ramberlyn Way; thence southwesterly along Ramberlyn Way to Camelback Drive; thence southerly on Camelback Drive to Milicent Way; thence southeasterly on Milicent Way to Bert Kouns Industrial Loop (Louisiana Highway 526); thence southerly on Bert Kouns Industrial Drive to the intersection with Bayou Pierre; thence northerly on Bayou Pierre to East 70th Street; thence easterly on East 70th Street to Youree Drive; thence southeasterly on Youree Drive to the point of beginning.

Physical Location/Address of the Polling Place for Precinct One Hundred and Twelve: University Elementary School, 9900 Smitherman Drive, Shreveport, Louisiana 71115.

Precinct One Hundred and Thirteen

Beginning at the intersection of East Kings Highway (Harts Island Road) and Jackson Square Drive; thence westerly along Jackson Square Drive to Pomeroy Drive; thence northerly along Pomeroy Drive to Grover Place; thence southwesterly along Grover Place to India Drive; thence westerly along India Drive to Youree Drive; thence southeasterly along Youree Drive to Stratmore Drive; thence easterly along Stratmore Drive to East Kings Highway; thence northerly to the point of beginning.

Physical Location/Address of the Polling Place for Precinct One Hundred and Thirteen: Holy Trinity Lutheran Church, 8895 Youree Drive, Shreveport, Louisiana 71115.

Precinct One Hundred and Fourteen

Beginning at the intersection of the bed of the former Texas and Pacific Railway spur to the Bert Kouns Industrial Loop (Louisiana Highway 526); westerly then northwesterly along the Bert Kouns Industrial Loop to McGoldrick Drive; then southerly along McGoldrick Drive to the intersection with an unnamed stream, thence westerly then northerly along the unnamed stream to the Bert Kouns Industrial Loop (Louisiana Highway 526); thence northwesterly along the Bert Kouns Industrial Loop to Buncombe Road; thence northeasterly on Buncombe Road to Flournoy-Lucas Road; thence southeasterly along Flournoy-Lucas Road to the Texas and Pacific Railway (Union Pacific Railroad); thence southerly on the Texas and Pacific Railway (Union Pacific Railroad) to the Bert Kouns Industrial Loop (Louisiana Highway 526) and the point of beginning.

Physical Location/Address of the Polling Place for Precinct One Hundred and Fourteen: Walnut Hill Elementary/Middle School, 9360 Woolworth Road, Shreveport, Louisiana 71129.

Precinct One Hundred and Fifteen

Beginning at the intersection of Flournoy-Lucas Road and the Kansas City Southern Railway; thence southeasterly along the Kansas City Southern Railway to Overton Brooks Road; thence easterly along Overton Brooks Road to Norris Ferry Road; thence northerly along Norris Ferry Road to Ellerbe Road; thence northwesterly along Ellerbe Road to Redrick Road; thence northeasterly and southeasterly along Redrick Road to Flournoy Lucas Road; thence southwesterly along Flournoy Lucas Road to the Kansas City Southern Railway and the point of beginning.

Physical Location/Address of the Polling Place for Precinct One Hundred and Fifteen: Ellerbe Road United Methodist Church, 10130 Ellerbe Church Road, Shreveport, Louisiana 71106.

Precinct One Hundred and Twenty-Two

Beginning at the intersection of Jefferson-Paige Road and an unnamed stream located in Section 7, Township 17 North, Range 15 West, then generally easterly on Jefferson- Paige Road to the intersection with Pines Road, then southerly along Pines Road to the intersection with U.S. Interstate Highway 20, then westerly along U.S. Interstate 20 to the intersection with U.S. Highway 80 (Greenwood Rd), then run generally northeasterly along U.S. Highway 80 (Greenwood Rd) , to Jefferson-Paige Road, then northerly on Jefferson- Paige Road to the intersection with an unnamed stream in Section 7, Township 17 North, Range 15 West, the point of beginning.

Physical Location/Address of the Polling Place for Precinct One Hundred and Twenty-Two: The Police/Fire Academy, 6440 Greenwood Road, Shreveport, Louisiana 71119.

Precinct One Hundred and Twenty-Three

Beginning at the intersection of Colquitt Road and the Southwestern Electric Company transmission line in Section 26, T16N, R15W; thence southerly, southeasterly, and southerly along the Southwestern Electric Company transmission line to the Keithville Springridge Road; thence easterly along the Keithville Springridge Road to the Old Mansfield Road; thence northerly along the Old Mansfield Road to Mansfield

ORDINANCE NO. 6315 OF 2023 (PLAN AA-1A)

Road; thence northeasterly along Mansfield Road to Boggy Bayou; thence westerly along Boggy Bayou to Colquitt Road; thence southwesterly along Colquitt Road to the point of beginning.

Physical Location/Address of the Polling Place for Precinct One Hundred and Twenty-Three: Grawood Baptist Church Gymnasium, 5841 Colquitt Road, Keithville, Louisiana 71047.

Precinct One Hundred and Twenty-Five

Beginning at the intersection of the Caddo-DeSoto Parish line and U.S. Highway 171; run northeasterly along the Caddo-DeSoto Parish line to Boggy Bayou; thence northwesterly along Boggy Bayou to the Southern Pacific Railroad; thence northerly along the southern Pacific Railroad to Baird Road; thence westerly along Baird Road to U.S. Highway 171; thence southerly along U.S. Highway 171 to the Old Mansfield Road; thence southerly along the Old Mansfield Road to Keithville-Springridge Road; thence westerly along the Keithville-Springridge Road to the Southwestern Electric Company transmission line east of Farmridge Road; thence southerly along the Southwestern Electric Company transmission line to the Caddo-DeSoto Parish line; thence northeasterly along the Caddo-DeSoto Parish line to the point of beginning. easterly along Mt. Bethel Road to U.S. Highway 171; thence southerly along U.S. Highway 171 to the point of beginning.

Physical Location/Address of the Polling Place for Precinct One Hundred and Twenty-Five: Keithville Elementary/Middle School, 12201 Mansfield Road, Keithville, Louisiana 71047.

Precinct One Hundred and Twenty-Six

Beginning at I-49 and the Caddo-DeSoto Parish line; run northerly along I-49 to Flournoy Lucas Road; thence westerly along Flournoy Lucas Road to Linwood Avenue; thence southerly along Linwood Avenue to Jann Drive; thence westerly along Jann Drive to Brushy Bayou; thence southerly along Brushy Bayou to Boggy Bayou; thence southeasterly along Boggy Bayou to the Caddo-DeSoto Parish line; thence easterly along the Caddo-DeSoto Parish line to the point of beginning.

Physical Location/Address of the Polling Place for Precinct One Hundred and Twenty-Six: Faith Baptist Church, 10525 Linwood Avenue, Shreveport, Louisiana 71106.

Precinct One Hundred and Twenty-Seven

Beginning at the Gayles-Redbluff Road and the Caddo-DeSoto Parish line; run southeasterly along the Caddo-DeSoto Parish line to the Caddo-Red River Parish line; thence easterly along the Caddo-Red River Parish line to the Caddo-Bossier Parish line, said line being along the Red River; thence northerly along the Caddo-Bossier Parish line to Tones Bayou; thence westerly along Tones Bayou to Louisiana State Highway 1; thence northerly along Louisiana State Highway 1 to Leonard Road; thence westerly along Leonard Road to Ellerbe Road; thence southeasterly along Ellerbe Road to the Gayles-Redbluff Road; thence southerly along the Gayles-Redbluff Road to the point of beginning.

Physical Location/Address of the Polling Place for Precinct One Hundred and Twenty-Seven: LSU Pecan Station, 10300 Harts Island Road, Shreveport, Louisiana 71115.

Precinct One Hundred and Twenty-Eight

Beginning at I-49 and Flournoy Lucas; run easterly along Flournoy Lucas to the Kansas City Southern Railway; thence southerly along the Kansas City Southern Railway to the Caddo-Desoto Parish line; thence westerly along the Caddo-Desoto Parish line to I-49; thence northerly along I-49 to the point of beginning.

Physical Location/Address of the Polling Place for Precinct One Hundred and Twenty-Eight: Norris Ferry Community Church, 10509 Norris Ferry Road, Shreveport, Louisiana 71106.

Precinct One Hundred and Twenty-Nine

Beginning at the drainage ditch on the west side of Dixie Gardens Subdivision and E. 70th Street; run northeasterly and easterly along E. 70th Street to the Caddo-Bossier Parish line; thence beginning in a northerly direction and continuing along the Caddo-Bossier Parish line to the Shreveport Barksdale Highway; thence southwesterly along the Shreveport Barksdale Highway to Camilla Drive; thence southeasterly along Camilla Drive to the south service road of the Shreveport Barksdale Highway; thence southwesterly along said service road to Reily Lane; thence southeasterly and southerly along Reily Lane to Captain Shreve Drive; thence southerly along Captain Shreve Drive to Bayou Drive; thence southerly along Bayou Drive to Dixie Gardens Road; thence easterly along Dixie Gardens Road to the drainage ditch on the west side of Dixie Gardens Subdivision; thence southerly along said drainage ditch to the point of beginning.

Physical Location/Address of the Polling Place for Precinct One Hundred and Twenty-Nine: Shreve Island Elementary School, 836 Sewanee Place, Shreveport, Louisiana 71105.

Precinct One Hundred and Thirty-Two

Beginning at the Caddo-DeSoto Parish line and Four Forks; run northerly along to Greenwood-

ORDINANCE NO. 6315 OF 2023 (PLAN AA-1A)

Springridge (La. Highway 789); thence northerly along Greenwood-Springridge (La. Hwy 789) to Colquitt Road; thence northeasterly along Colquitt Road to a Southwestern Electric Company transmission line in Section 34, T16N, R15W; thence southerly along said Southwestern Electric Company transmission line to the Caddo-Desoto Parish line; thence southwesterly along the Caddo-Desoto Parish line to the point of beginning.

Physical Location/Address of the Polling Place for Precinct One Hundred and Thirty-Two: Caddo Fire District #4, 8240 Colquitt Road, Keithville, Louisiana 71047.

Precinct One Hundred and Thirty-Three

Beginning at the intersection of U.S. Highway 80 with Louisiana State Highway 169, then westerly along U.S. Highway 80 to the Louisiana-Texas State Line, then southerly on the Louisiana-Texas State Line to the intersection with powerline located in Section 30, Township 16 North, Range 16 West, then easterly along the powerline to the intersection with Louisiana State Highway 169, then northerly on Louisiana State Highway 169 to the intersection with U.S. Highway 80 (Greenwood Rd), the point of beginning.

Physical Location/Address of the Polling Place for Precinct One Hundred and Thirty-Three: Walnut Hill Elementary/Middle School, 9360 Woolworth Road, Shreveport, Louisiana 71129.

Precinct One Hundred and Thirty-Four

Beginning at the intersection of U.S. Highway 80 and Cross Bayou, then northeasterly on Cross Bayou to the intersection with an unnamed stream in Section 6, Township 17 North, Range 15 West, thence southeasterly on the unnamed stream to the intersection with Jefferson-Paige Road, thence easterly along Jefferson-Paige Road to the intersection with Page Bayou, then northerly on Page Bayou to its confluence with Cross Lake, then northerly on the extension of Page Bayou with Cross Lake to a point in the center width of Cross Lake, at this point proceed westerly on Cross Lake to the confluence of Paw Paw Bayou, then westerly on Paw Paw Bayou to the intersection with the Louisiana-Texas State Line., then proceed southerly along the Louisiana-Texas State Line to the intersection with U.S. Highway 80, then southeasterly on U.S. Highway 80 to the intersection with Cross Bayou, the point of beginning.

Physical Location/Address of the Polling Place for Precinct One Hundred and Thirty-Four: West Shreveport Shreve Memorial Library, 4380 Pines Road, Shreveport, Louisiana 71119.

Precinct One Hundred and Thirty-Five

Beginning at the intersection of North Lakeshore Drive and Bostwick Road; run southerly along North Lakeshore Drive to Pine Island Road; thence southerly along Pine Island Road to the 172 foot contour of Cross Lake; thence starting in a southeasterly direction and continuing easterly along the 172 foot contour of Cross Lake to Loraine Street; thence northerly along Loraine Street to the Kansas City Southern Railway; thence northwesterly along the Kansas City Southern Railway to Dr. Martin Luther King, Jr. Drive; thence easterly along Dr. Martin Luther King, Jr. Drive to the Blanchard Road; thence northwesterly along the Blanchard Road to Bostwick Road; thence southwesterly and westerly along Bostwick Road to the point of beginning.

Physical Location/Address of the Polling Place for Precinct One Hundred and Thirty-Five: Lakeview Baptist Church, 4520 Tacoma Blvd., Shreveport, Louisiana 71107.

Precinct One Hundred and Thirty-Six A

Beginning at the intersection of the Louisiana-Texas State boundary line and a powerline located on the western boundary of partial Section 31, Township 19 North, Range 16 West, thence proceed southeasterly then northeasterly along said powerline to the intersection with KCS Railroad, thence proceed southeasterly along KCS Railroad to the intersection with an unnamed stream on the common boundary line between Sections 33 and 34, Township 19 North, Range 15 West, thence proceed along the unnamed stream southwesterly to the confluence with Choctaw Bayou, thence proceed along Choctaw Bayou to the intersection of Choctaw Bayou and Parish Road 4 (Blanchard-Furrh Road), thence westerly along Parish Road 4 (Blanchard-Furrh Road) to the intersection of Parish Road 4 and the Louisiana-Texas State boundary line, thence northerly along the Louisiana- Texas State boundary line to the intersection of the Louisiana-Texas State boundary line and a powerline located on the western boundary of partial Section 31, Township 19 North, Range 16 West, the point of beginning.

Physical Location/Address of the Polling Place for Precinct One Hundred and Thirty-Six A: Blanchard Elementary School, 402 Birch Avenue, Blanchard, Louisiana 71009.

Precinct One Hundred and Thirty-Six B

Beginning at the intersection of Choctaw Bayou and Parish Road 4 (Blanchard-Furrh Road), thence proceed southeasterly along Choctaw Bayou to the confluence with another unnamed stream in Section 10, Township 18 North, Range 15 West, thence proceed northeasterly along said unnamed stream to the intersection with Louisiana State Highway 173, thence proceed southeasterly along Louisiana State Highway 173 to the intersection with Bostwick Road, thence proceed southwesterly then westerly on Bostwick Road to the intersection with North Lakeshore Drive, thence proceed southerly on North Lakeshore Drive to the intersection with Pine Island Road, thence proceed southwesterly along Pine

ORDINANCE NO. 6315 OF 2023 (PLAN AA-1A)

Island Road to the intersection with the bridge and narrow waterway that separates Pine Island from the mainland of Caddo Parish, thence proceed southeasterly along this waterway, which is an arm of Cross Lake, approximately 1,600 feet to a point paralleling the north shore of Cross Bayou, thence proceed southerly from this point to another point which is approximately half way between the northern and southern shores of Cross Lake, thence proceed at this point westerly on Cross Lake to the confluence of Paw Paw Bayou, then westerly on Paw Paw Bayou to the intersection with the Louisiana-Texas State boundary line, then proceed northerly on the Louisiana-Texas State boundary line to the intersection of the Louisiana-Texas State boundary line and Parish Road 4 (Blanchard-Furrr Road), thence proceed easterly and then northeasterly along Parish Road 4 to the intersection of Parish Road 4 and Choctaw Bayou, the point of beginning.

Physical Location/Address of the Polling Place for Precinct One Hundred and Thirty-Six B: Blanchard Elementary School, 402 Birch Avenue, Blanchard, Louisiana 71009.

Precinct One Hundred and Thirty-Seven

Beginning at the intersection of a powerline and Louisiana State Highway 1 in Section 16, Township 19 North, Range 15 West, thence proceed northeasterly on said powerline to the intersection with Twelve Mile Bayou, thence proceed southeasterly then southerly along Twelve Mile Bayou to the intersection with Louisiana State Highway 538, thence proceed northerly on Louisiana State Highway 538 to the intersection with Lincoln Drive, thence proceed westerly on Lincoln Drive to the intersection with U.S. Highway 71, thence proceed northwesterly along U.S. Highway 71 (including bearing on the southerly split at Pine Hill Road) to the intersection with Louisiana State Highway 538, thence proceed northwesterly on Louisiana State Highway 538 to the intersection with Louisiana State Highway 1, thence proceed northwesterly along Louisiana State Highway 1 to the intersection with a powerline and Louisiana State Highway 1 located in Section 16, Township 19 North, Range 15 West, the point of beginning.

Physical Location/Address of the Polling Place for Precinct One Hundred and Thirty-Seven: Northwood High School. 5939 Old Mooringsport Road, Shreveport, Louisiana 71107.

Precinct One Hundred and Thirty-Eight

Beginning at the intersection of Louisiana State Highway 173 and Louisiana State Highway 1, thence proceed southwesterly on Louisiana Highway 173 to the intersection with Louisiana State Highway 538, thence proceed southeasterly along Louisiana State Highway 538 to the intersection with Louisiana State Highway 1, thence proceed northwesterly along Louisiana State Highway 1 to the intersection with Louisiana State Highway 173, the point of beginning.

Physical Location/Address of the Polling Place for Precinct One Hundred and Thirty-Eight: Donnie Bickham Middle School, 7240 Old Mooringsport Road, Shreveport, Louisiana 71107.

Precinct One Hundred and Thirty-Nine

Beginning at the intersection of the Kansas City Southern Railroad and a powerline located near the southern boundary of Section 17, Township 19 North, Range 15 West, thence proceed northeasterly along the powerline to the intersection with Twelve Mile Bayou, thence proceed northwesterly on Twelve Mile Bayou to Caddo Lake, thence follow the center median width of the southern portion of Caddo Lake westerly to the Louisiana-Texas State boundary line, thence proceed southerly on the Louisiana-Texas State boundary line to a powerline located on the western boundary of partial Section 31, Township 19 North, Range 16 West, thence proceed southeasterly then northeasterly along said powerline to the intersection with the Kansas City Southern Railroad and a powerline located near the southern boundary of Section 17, Township 19 North, Range 15 West the point of beginning. Less and except the entirety of the town of Mooringsport.

Physical Location/Address of the Polling Place for Precinct One Hundred and Thirty-Nine: Mooringsport Elementary School, 602 Latimer Street, Mooringsport, Louisiana 71060.

Precinct One Hundred and Forty

Beginning on Louisiana State Highway 169 at the Twelve Mile Bayou; run northeasterly along Twelve Mile Bayou to Louisiana State Highway 170; thence run easterly along Louisiana State Highway 170 to the corporate limits of Gilliam as of January 1, 2011 as precleared by the U.S. Department of Justice; thence run southerly along the western side of the corporate limits of Gilliam as of January 1, 2011 as precleared by the U.S. Department of Justice to US Hwy. 71; thence run south along US Hwy. 71 to the corporate limits of Belcher as of January 1, 2011 as precleared by the U.S. Department of Justice; thence run westerly along the western corporate limits of Belcher as of January 1, 2011 as precleared by the U.S. Department of Justice to the southern corporate limits of Belcher as of January 1, 2011 as precleared by the U.S. Department of Justice; thence run easterly along the southern corporate limits of Belcher as of January 1, 2011 as precleared by the U.S. Department of Justice to the eastern city limit of Belcher as of January 1, 2011 as precleared by the U.S. Department of Justice; thence run northerly along the corporate limits of Belcher as of January 1, 2011 as precleared by the U.S. Department of Justice to Belcher River Rd; thence run easterly Belcher River Rd to the Caddo-Bossier Parish line; thence start in a southerly direction and continuing along the Caddo-Bossier Parish line to I-220 (3132); thence run easterly along I-220 (3132) to Twelve Mile Bayou; thence start in a northerly direction and continuing along Twelve Mile Bayou to Louisiana State Highway 169 to the point of beginning.

ORDINANCE NO. 6315 OF 2023 (PLAN AA-1A)

Physical Location/Address of the Polling Place for Precinct One Hundred and Forty: Belcher Village Hall, 411 Charles Street, Belcher, Louisiana 71004.

Precinct One Hundred and Forty-Two

Beginning at the intersection of the Caddo Lake dam and Twelve Mile Bayou; run southeasterly along Twelve Mile Bayou to Black Bayou; thence northerly along Black Bayou to Louisiana State Highway 530; thence westerly along Louisiana State Highway 530 to the Clyde Place-Vivian Road; thence northerly along the Clyde Place-Vivian Road to Crawford Road; thence westerly along Crawford Road to Louisiana State Highway 538; thence northerly and westerly along Louisiana State Highway 538 to Louisiana State Highway 1; thence northerly along Louisiana State Highway 1 to the Trees City Road; thence westerly along the Trees City Road to the north shore of Caddo Lake; thence southerly along the eastern shore of Caddo Lake to the point of beginning, less and except the town of Oil City.

Physical Location/Address of the Polling Place for Precinct One Hundred and Forty-Two: Oil City Community Center, 310 Savage Street, Oil City, Louisiana 71061.

Precinct One Hundred and Forty-Three

Beginning at the south shore of Caddo Lake and the Louisiana-Texas State line; run northerly along the Louisiana-Texas State Line to the Myrtis-Texas Line Road; thence easterly along the Myrtis-Texas Line Road to Louisiana State Highway 1; thence southerly along Louisiana State Highway 1 to the Trees City Road; thence westerly along the Trees City Road to Caddo Lake; thence easterly, southerly, easterly, southerly, and westerly following the shoreline of Caddo Lake to the point of beginning.

Physical Location/Address of the Polling Place for Precinct One Hundred and Forty-Three: Vivian Elementary/Middle School, 100 West Kentucky Avenue, Vivian, Louisiana 71082.

Precinct One Hundred and Forty-Four

Beginning at the intersection of Louisiana State Highway 538 and Crawford Road; run easterly along Crawford Road to the Clyde Place-Vivian Road; thence southerly along the Clyde Place-Vivian Road to Louisiana State Highway 530; thence easterly along Louisiana State Highway 530 to Black Bayou; thence easterly and northerly along Black Bayou to the south shore of Black Bayou Lake; thence easterly and northwesterly along the shore of Black Lake to the west corporate limits of Hosston as of January 1, 2011 as precleared by the U.S. Department of Justice; thence northerly along the west corporate limits of Hosston as of January 1, 2011 as precleared by the U.S. Department of Justice to the Hosston-Rodessa Road; thence northerly along the Hosston-Rodessa Road to the Mira-Myrtis Road; thence westerly along the Mira-Myrtis Road to Louisiana State Highway 1; thence southerly along Louisiana State Highway 1 to Louisiana State Highway 538; thence southeasterly and southerly along Louisiana State Highway 538 to the point of beginning.

Physical Location/Address of the Polling Place for Precinct One Hundred and Forty-Four: North Caddo Shreve Memorial Library, 615 North Pine Street, Vivian, Louisiana 71082.

Precinct One Hundred and Forty-Five

Beginning on Louisiana State Highway 170 at Black Bayou; run easterly along Louisiana State Highway 170 to the corporate city limits of Gilliam as of January 1, 2011 as precleared by the U.S. Department of Justice; thence southerly and east along the corporate limits of Gilliam as of January 1, 2011 as precleared by the U.S. Department of Justice to U.S. Highway 71; thence southerly along U.S. Highway 71 to the corporate limits of Belcher as of January 1, 2011 as precleared by the U.S. Department of Justice; thence easterly along the corporate limits of Belcher as of January 1, 2011 as precleared by the U.S. Department of Justice and the Belcher River Road to the Caddo-Bossier Parish line; thence northerly along the Caddo-Bossier Parish line to Louisiana State Highway 2; thence westerly along Louisiana State Highway 2 to the corporate limits of Hosston as of January 1, 2011, as precleared by the U.S. Department of Justice; thence starting in a southerly direction and continuing along the corporate limits of Hosston as of January 1, 2011, as precleared by the U.S. Department of Justice to Black Bayou; thence southerly along Black Bayou to the point of beginning.

Physical Location/Address of the Polling Place for Precinct One Hundred and Forty-Five: Gilliam Village Hall, 12825 Main Street, Gilliam, Louisiana 71029.

Precinct One Hundred and Forty-Six

Beginning on Louisiana State Highway 2 at the east corporate city limits of Hosston as of January 1, 2011 as precleared by the U.S. Department of Justice; run easterly along Louisiana State Highway 2 to the Caddo-Bossier Parish line; thence northerly along the Caddo-Bossier Parish line to the Louisiana-Arkansas State line; thence westerly along the Louisiana-Arkansas State line to the Atlanta-Mira Road; thence southerly along the Atlanta-Mira Road to Tyson Road; thence westerly along Tyson Road to Adcock Road; thence southerly along Adcock Road to the Hosston-Rodessa Road (North); thence southerly along the Hosston-Rodessa Road to the Mira-Myrtis Road; thence easterly along the Mira-Myrtis Road to the Hosston-Rodessa Road (South); thence southerly along the Hosston-Rodessa Road to the corporate city limits of Hosston as of January 1, 2011 as precleared by the U.S. Department of

ORDINANCE NO. 6315 OF 2023 (PLAN AA-1A)

Justice; thence easterly and southerly along the corporate limits of Hosston as of January 1, 2011 as precleared by the U.S. Department of Justice to the point of beginning.

Physical Location/Address of the Polling Place for Precinct One Hundred and Forty-Six: Ida Means Community Center, 6955 Cedar Lane, Ida, LA 71044.

Precinct One Hundred and Forty-Nine

Beginning at the Louisiana-Texas State line and the Myrtis-Texas Line Road; run easterly along the Myrtis-Texas Line Road to Louisiana State Highway 1; thence southerly along Louisiana State Highway 1 to the Mira-Myrtis Road; thence easterly along the Mira-Myrtis Road to the Hosston-Rodessa Road (North); thence northerly along the Hosston-Rodessa Road (North) to Adcock Road; thence northerly along Adcock Road to Tyson Road; thence easterly along Tyson Road to the Atlanta-Mira Road; thence northerly along the Atlanta-Mira Road to the Louisiana-Arkansas State line; thence westerly along the Louisiana-Arkansas State line to the Louisiana-Texas State line; thence southerly along the Louisiana-Texas State line to the point of beginning.

Physical Location/Address of the Polling Place for Precinct One Hundred and Forty-Nine: Rodessa Village Hall, 10093 Main Street, Rodessa, Louisiana 71069.

Precinct One Hundred and Fifty-One

That area within the corporate limits of Hosston as of January 1, 2011, as precleared by the U.S. Department of Justice.

Physical Location/Address of the Polling Place for Precinct One Hundred and Fifty-One: Hosston Village Hall, 15669 US Hwy 71, Hosston, Louisiana 71043.

Precinct One Hundred and Fifty-Four

That area within the corporate limits of Gilliam as of January 1, 2011, as precleared by the U.S. Department of Justice.

Physical Location/Address of the Polling Place for Precinct One Hundred and Fifty-Four: Gilliam Village Hall, 12825 Main Street, Gilliam, Louisiana 71029.

Precinct One Hundred and Fifty-Five

That area within the corporate limits of Belcher as of January 1, 2011, as precleared by the U.S. Department of Justice.

Physical Location/Address of the Polling Place for Precinct One Hundred and Fifty-Five: Belcher Village Hall, 411 Charles Street, Belcher, Louisiana 71004.

Precinct One Hundred and Fifty-Six

That area within the corporate limits of Oil City as of January 1, 2011, as precleared by the U.S. Department of Justice.

Physical Location/Address of the Polling Place for Precinct One Hundred and Fifty-Six: Oil City Community Center, 310 Savage Street, Oil City, Louisiana 71061.

Precinct One Hundred and Fifty-Seven

That area within the corporate limits of Mooringsport as of January 1, 2011, as precleared by the U.S. Department of Justice.

Physical Location/Address of the Polling Place for Precinct One Hundred and Fifty-Seven: Mooringsport Elementary School, 602 Latimer Street, Mooringsport, Louisiana 71060.

Precinct One Hundred and Fifty-Eight

Beginning at the intersection of Louisiana State Highway 538 and Louisiana State Highway 173, thence proceed southerly along Louisiana State Highway 173 to the intersection with an unnamed stream on the common boundary line between Sections 33 and 34, Township 19 North, Range 15 West, thence proceed along the unnamed stream southwesterly to the confluence with Choctaw Bayou, thence proceed along Choctaw Bayou to the confluence with another unnamed stream in Section 10, Township 18 North, Range 15 West, thence proceed northeasterly along said unnamed stream to a line extension of Tammany Drive, thence proceed westerly on the line extension and then Tammany Drive to the intersection with Wasson Road, thence proceed northeasterly on Wasson Road to the intersection with Louisiana State Highway 538, thence proceed northwesterly on Louisiana State Highway 538 to the Intersection with Louisiana State Highway 173, the point of beginning.

Physical Location/Address of the Polling Place for Precinct One Hundred and Fifty-Eight: Blanchard Elementary School, 402 Birch Avenue, Blanchard, Louisiana 71009.

ORDINANCE NO. 6315 OF 2023 (PLAN AA-1A)

Precinct One Hundred and Sixty

Beginning at the intersection of Wasson Road and Louisiana State Highway 538, thence proceed southwesterly on Wasson Road to the intersection with Tammany Drive, thence easterly on Tammany Drive to its termination and its extension, to the intersection with an unnamed stream located in Section 35, Township 19 North, Range 15 West, thence proceed southerly, southeasterly, then southwesterly along said unnamed stream to the intersection with Pine Hill Road, thence proceed easterly on Pine Hill Road to the intersection with Roy Road, thence proceed northerly on Roy Road to the intersection with Louisiana State Highway 538, thence proceed northwesterly on Louisiana State Highway 538 to the intersection with Wasson Road, the point of beginning.

Physical Location/Address of the Polling Place for Precinct One Hundred and Sixty: Donnie Bickham Middle School, 7240 Old Mooringsport Road, Shreveport, Louisiana 71107.

Precinct One Hundred and Sixty-One

Beginning at the intersection of a powerline and Louisiana State Highway 1 located in Section 16, Township 19 North, Range 15 West, thence proceed southeasterly on Louisiana State Highway 1 to the intersection with Louisiana State Highway 173, thence proceed southwesterly then southerly on Louisiana State Highway 173 to the intersection with the boundary line between Sections 33 and 34, Township 19 North, Range 15 West, thence follow the common boundary line between Sections 33 and 34, Township 19 North, Range 15 West, to the intersection with the Kansas City Southern Railroad, thence proceed northwesterly on the Kansas City Southern Railroad to the intersection with a powerline located near the southern boundary of Section 17, Township 19 North, Range 15 West thence proceed northeasterly along the powerline to the intersection with Louisiana State Highway 1, the point of beginning.

Physical Location/Address of the Polling Place for Precinct One Hundred and Sixty-One: Donnie Bickham Middle School, 7240 Old Mooringsport Road, Shreveport, Louisiana 71107.

Precinct One Hundred and Sixty-Two

Beginning at the intersection of Louisiana State Highway 169, Louisiana State Highway 525, also known as Colquitt Road, and the Springridge-Texas Line Road; thence run northeasterly along Louisiana State Highway 525, also known as Colquitt Road to the Woolworth Road; thence northerly along the Woolworth Road to a Southwestern Electric Company transmission line in the center of Section 28, T16N, R15W; thence westerly along the Southwestern Electric Company transmission line to the Louisiana-Texas State line; thence southerly along the Louisiana-Texas State Line to the Springridge-Texas Line Road; thence run easterly on the Springridge-Texas Line Road to the point of beginning.

Physical Location/Address of the Polling Place for Precinct One Hundred and Sixty-Two: Providence Road Baptist Church, 11708 Providence Road, Shreveport, LA 71129.

REVISED Precinct One Hundred and Sixty-Three [SPLIT: D11 – 163A, D12 – 163B]

Beginning at the intersection of the Southwestern Electric Company powerline, located in Section 30, Township 15 North, Range 16 West, and Greenwood Springridge Road; thence proceed easterly along the powerline to the intersection with Woolworth Road; thence northerly along Woolworth Road to West Bert Kouns Industrial Loop; thence northerly on West Bert Kouns Industrial Loop to West 70th Street; thence westerly along West 70th Street to the Southern Pacific Railroad; thence northwesterly along the Southern Pacific Railroad to Greenwood Road; thence southwesterly and westerly along Greenwood Road to Greenwood Springridge Road; thence southerly and southeasterly along Greenwood Springridge Road to intersection with the Southwestern Electric Company powerline located in Section 30, Township 15 North, Range 16 West, to the point of beginning.

Physical Location/Address of the Polling Place for Precinct One Hundred and Sixty-Three: Walnut Hill Elementary/Middle School, 9360 Woolworth Road, Shreveport, Louisiana 71129.

Precinct One Hundred and Sixty-Five

Beginning at the intersection of U.S. Highway 80 and Cross Bayou, thence northeasterly on Cross Bayou to the intersection with an unnamed stream in Section 6, Township 17 North, Range 15 West, then southeasterly on the unnamed stream to the intersection with Jefferson-Paige Road, thence southerly along Jefferson-Paige Road to the intersection with U.S. Highway 80, thence proceed generally westerly and northwesterly on U.S. Highway 80 to the point of beginning.

Physical Location/Address of the Polling Place for Precinct One Hundred and Sixty-Five: Greenwood Multi-Purpose Center, 6978 Howell Street, Greenwood, Louisiana 71033.

Precinct One Hundred and Sixty-Six

Beginning at the intersection of Roy Road and Louisiana State Highway 173, thence proceed northerly along Roy Road to the intersection with Pine Hill Road, thence westerly along Pine Hill Road to the intersection with an unnamed stream on the east boundary line of Section 3, Township 18 North, Range 15 West, thence proceed southwesterly along the said unnamed stream to the intersection with Louisiana

ORDINANCE NO. 6315 OF 2023 (PLAN AA-1A)

State Highway 173, thence proceed southeasterly along Louisiana State Highway 173 to the intersection with Roy Road, the point of beginning.

Physical Location/Address of the Polling Place for Precinct One Hundred and Sixty-Six: Donnie Bickham Middle School, 7240 Old Mooringsport Road, Shreveport, Louisiana 71107

BE IT FURTHER ORDAINED, that it being necessary for the accomplishment of proper reapportionment of the Caddo Parish Commission Districts, Precincts **17, 22, 45, 47, 55, 83, 87, 111, and 163** are amended and subdivided into Precincts **17A and 17B, Precincts 22A and 22B, Precincts 45A and 45B, Precincts 47A and 47B, Precincts 55A and 55B, Precincts 83A and 83B, Precincts 87A and 87B, Precincts 111A and 111B, and Precincts 163A and 163B**, respectively, as follows:

NEW Precinct Seventeen A, (District 3)

Beginning at the intersection of Line Avenue and Herndon Street; run easterly along Herndon Street to Gilbert Drive; thence northerly along Gilbert Drive to Lister Street; thence easterly along Lister Street to Centenary Boulevard; thence northerly along Centenary Boulevard to Stoner Avenue; thence westerly along Stoner Avenue to Line Avenue; thence southerly along Line Avenue to the point of beginning.

Physical Location/Address of the Polling Place for Precinct Seventeen A: C.E. Byrd High School Learning Center, 700 Kings Highway, Shreveport, Louisiana 71104.

NEW Precinct Seventeen B, (District 4)

Beginning at the intersection of Line Avenue and Wilkinson Street; run easterly along Wilkinson Street to Highland Avenue; thence northerly along Highland Avenue to Olive Street; thence easterly along Olive Street to Gilbert Drive; thence northerly along Gilbert Drive to Herndon Street; thence westerly along Herndon Street to Line Avenue; thence southerly along Line Avenue to the point of beginning.

Physical Location/Address of the Polling Place for Precinct Seventeen B: C.E. Byrd High School Learning Center, 700 Kings Highway, Shreveport, Louisiana 71104.

.

NEW REVISED Precinct Twenty-Two A, (District 4)

Beginning at the intersection of Line Avenue and Pierremont Road; run easterly along Pierremont Road to Bayou Pierre; thence northerly along Bayou Pierre to Ockley Drive; thence westerly along Ockley Drive to Monrovia Street; thence westerly along Monrovia Street to Line Avenue; thence southerly along Line Avenue to Pierremont Road to the point of beginning.

Physical Location/Address of the Polling Place for Precinct Twenty-Two A: Broadmoor Middle Laboratory School, 441 Atlantic Avenue, Shreveport, Louisiana 71105.

NEW REVISED Precinct Twenty-Two B, (District 8)

Beginning at the intersection of Line Avenue and E. 70th Street; run easterly along E. 70th Street to Bayou Pierre; thence northerly along Bayou Pierre to Pierremont Road; thence westerly along Pierremont Road to Line Avenue; thence southerly along Line Avenue to E. 70th Street to the point of beginning.

Physical Location/Address of the Polling Place for Precinct Twenty-Two B: Broadmoor Middle Laboratory School, 441 Atlantic Avenue, Shreveport, Louisiana 71105

.

NEW Precinct Forty-Five A, (District 2)

Beginning at the intersection of Lakeshore Drive and San Jacinto Avenue; run northerly along San Jacinto Avenue to Sunset Drive; thence westerly along Sunset Drive to Milam Street; thence northeasterly along Milam Street to Exposition Avenue; thence northerly along Exposition Avenue to the Old Blanchard Road; thence northerly along the Old Blanchard Road to Cross Bayou; thence westerly along Cross Bayou to the 172-foot contour of Cross Lake; thence southerly along the 172-foot contour of Cross Lake to Cross Lake Boulevard; thence southeasterly along Cross Lake Boulevard to Cross Lake Circle; thence southerly along Cross Lake Circle to Cross Lake Boulevard; thence southeasterly along Cross Lake Boulevard to Dilg League Drive; thence southerly and southeasterly along Dilg League Drive to Lakeshore Drive; thence northeasterly and easterly along Lakeshore Drive to San Jacinto Avenue to the point of beginning.

Physical Location/Address of the Polling Place for Precinct Forty-Five A: Judson Fundamental Magnet Elementary School, 3809 Judson Street, Shreveport, Louisiana 71109.

NEW Precinct Forty-Five B, (District 5)

ORDINANCE NO. 6315 OF 2023 (PLAN AA-1A)

Beginning at the intersection of Cross Lake Boulevard and the 172-foot contour of Cross Lake; run southerly along the 172-foot contour of Cross Lake to Lakeshore Drive; thence northeasterly along Lakeshore Drive to Dilg League Drive; thence northwesterly along Dilg League Drive to Cross Lake Boulevard; thence northwesterly along Cross Lake Boulevard to Cross Lake Circle; thence northerly along Cross Lake Circle to Cross Lake Boulevard; thence northwesterly along Cross Lake Boulevard to the 172-foot contour of Cross Lake to the point of beginning.

Physical Location/Address of the Polling Place for Precinct Forty-Five B: Judson Fundamental Magnet Elementary School, 3809 Judson Street, Shreveport, Louisiana 71109.

.

NEW Precinct Forty-Seven A, (District 7)

Beginning at Pines Road and Yarborough Road; run easterly along Yarborough Road to intersection of Parkwood Drive and Yarborough Road; thence northeasterly along Yarborough Road to the 172-foot contour of Cross Lake; thence starting in a northeasterly direction and continuing along the 172-foot contour of Cross Lake to Lakeshore Drive; thence easterly along Lakeshore Drive to Pines Road; thence southerly along Pines Road to Yarborough Road to the point of beginning.

Physical Location/Address of the Polling Place for Precinct Forty-Seven A: Western Hills Baptist Church, 4153 Pines Road, Shreveport, Louisiana 71119.

NEW Precinct Forty-Seven B, (District 12)

Beginning at Pines Road and Jefferson-Paige Road; run easterly along Jefferson-Paige Road to Judy Lane; thence northerly along Judy Lane to Parkwood Drive; thence northerly along Parkwood Drive to Yarborough Road; thence westerly along Yarborough Road to Pines Road; thence southerly along Pines Road to Jefferson-Paige Road to the point of beginning.

Physical Location/Address of the Polling Place for Precinct Forty-Seven B: Western Hills Baptist Church, 4153 Pines Road, Shreveport, Louisiana 71119.

.

NEW Precinct Fifty-Five A, (District 5)

Beginning at the point of intersection of I-220 and shoreline; run northerly along I-220 to the 172- foot contour of Cross Lake; thence easterly, southerly, and northwesterly along the 172-foot contour of Cross Lake to South Lakeshore Drive; thence northerly along South Lakeshore Drive to shoreline; thence southerly, northerly, and westerly along shoreline to I-220 to the point of beginning.

Physical Location/Address of the Polling Place for Precinct Fifty-Five A: Praise Temple Full Gospel Baptist Cathedral, 4725 Greenwood Road, Shreveport, Louisiana 71109.

NEW Precinct Fifty-Five B, (District 7)

Beginning at the intersection of I-20 and I-220; run easterly along I-20 to Monkhouse Drive; thence northerly on Monkhouse Drive to Greenwood Road; thence easterly along Greenwood Road to Curtis Lane; thence northerly along Curtis Lane and South Lakeshore Drive to the shoreline; ; thence southerly, northerly, and westerly along shoreline to I-220; thence southerly along I-220 to I-20 to the point of beginning.

Physical Location/Address of the Polling Place for Precinct Fifty-Five B: Praise Temple Full Gospel Baptist Cathedral, 4725 Greenwood Road, Shreveport, Louisiana 71109.

.

NEW Precinct Eighty-Three A, (District 7)

Beginning at the intersection of Page Bayou and Lakeshore Drive; run easterly along Lakeshore Drive to the 172-foot contour of Cross Lake; thence starting in a northerly direction and continuing along the 172-foot contour of Cross Lake to Page Bayou; thence southerly along Page Bayou to Lakeshore Drive to the point of beginning.

Physical Location/Address of the Polling Place for Precinct Eighty-Three A: Western Hills Baptist Church, 4153 Pines Road, Shreveport, Louisiana 71119.

NEW Precinct Eighty-Three B, (District 12)

Beginning at the intersection of Page Bayou and Jefferson Paige-Road; run easterly along Jefferson Paige Road to Pines Road; thence northerly along Pines Road to Lakeshore Drive; thence northwesterly along Lakeshore Drive to Page Bayou; thence southerly along Page Bayou to Jefferson Paige-Road to the point of beginning.

Physical Location/Address of the Polling Place for Precinct Eighty-Three B: Western Hills Baptist

ORDINANCE NO. 6315 OF 2023 (PLAN AA-1A)

Church, 4153 Pines Road, Shreveport, Louisiana 71119.

.

NEW REVISED Precinct Eighty-Seven A, (District 7)

Beginning at the intersection of Pines Road and Flourney-Lucas Road; run southeasterly along Flourney-Lucas Road to the Bert Kouns Industrial Loop; thence easterly along the Bert Kouns Industrial Loop to Dean Road; thence northerly along Dean Road to the Texas and Pacific Railway; thence northeasterly along the Texas and Pacific Railway to Meriwether Road; thence northwesterly along Meriwether Road to 70th Street; thence westerly along 70th Street to Buncombe Road; thence southwesterly along Buncombe Road to Moseley Street; thence southerly along Moseley Street to Scott Street; thence easterly along Scott Street to Roosevelt Drive; thence northerly along Roosevelt Drive to Hobbs Drive; thence northeasterly along Hobbs Drive to Cerromar Beach Drive; thence northeasterly along Cerromar Beach Drive to Masters Drive; thence northeasterly along Masters Drive to Pines Road; thence southerly along Pines Road to Flourney-Lucas Road to the point of beginning.

Physical Location/Address of the Polling Place for Precinct Eighty-Seven A: Huntington High School, 6801 Rasberry Lane, Shreveport, Louisiana 71129.

NEW REVISED Precinct Eighty-Seven B, (District 12)

Beginning at the intersection of Buncombe Road and Flourney-Lucas Road; run southeasterly along Flourney-Lucas Road to the Pines Road; thence northerly along the Pines Road to Masters Drive; thence southwesterly along Masters Drive to the Cerromar Beach Drive; thence southwesterly and westerly along the Cerromar Beach Drive to Hobbs Drive; thence southwesterly along Hobbs Drive to Roosevelt Drive; thence southerly along Roosevelt Drive to Scott Street; thence westerly along Scott Street to Moseley Street; thence northerly along Moseley Street to Buncombe Road; thence southwesterly along Buncombe Road to Flourney-Lucas Road to the point of beginning.

Physical Location/Address of the Polling Place for Precinct Eighty-Seven B: Huntington High School, 6801 Rasberry Lane, Shreveport, Louisiana 71129.

.

NEW REVISED Precinct One Hundred and Eleven A, (District 2)

Beginning at the intersection of Lakeshore Drive and San Jacinto Avenue; thence easterly along Lakeshore Drive to Exposition Avenue; thence northerly along Exposition Avenue to West Maple Street; thence easterly along West Maple Street to Missouri Avenue; thence southerly along Missouri Avenue to Lakeshore Drive; thence easterly along Lakeshore Drive to Hearne Avenue; thence northerly along Hearne Avenue to the Kansas City Southern Railway; thence northwesterly along the Kansas City Southern Railway to Milam Street; thence southwesterly along Milam Street to Sunset Drive; thence southerly and southeasterly along Sunset Drive to San Jacinto Avenue; thence southerly along San Jacinto Avenue to Lakeshore Drive to the point of beginning.

Physical Location/Address of the Polling Place for Precinct One Hundred and Eleven A: Bilberry Park Community Center, 1902 Alabama Street, Shreveport, Louisiana 71109.

NEW REVISED Precinct One Hundred and Eleven B, (District 5)

Beginning at the intersection of Lakeshore Drive and Exposition Avenue; thence northerly along Exposition Avenue to West Maple Street; thence easterly along West Maple Street to Missouri Avenue; thence southerly along Missouri Avenue to Lakeshore Drive; thence westerly along Lakeshore Drive to Exposition Avenue to the point of beginning.

Physical Location/Address of the Polling Place for Precinct One Hundred and Eleven B: Bilberry Park Community Center, 1902 Alabama Street, Shreveport, Louisiana 71109.

.

NEW REVISED Precinct One Hundred and Sixty-Three A, (District 11)

Beginning at the intersection of the Southwestern Electric Company powerline, located in Section 30, Township 15 North, Range 16 West, and Greenwood Springridge Road; thence proceed easterly along the powerline to the intersection with Woolworth Road; thence northerly along Woolworth Road to Shirley Francis Road; thence westerly along Shirley Francis Road to Greenwood Springridge Road; thence southerly and southeasterly along Greenwood Springridge Road to intersection with the Southwestern Electric Company powerline located in Section 30, Township 15 North, Range 16 West, to the point of beginning.

Physical Location/Address of the Polling Place for Precinct One Hundred and Sixty-Three A: Walnut Hill Elementary/Middle School, 9360 Woolworth Road, Shreveport, Louisiana 71129.

NEW REVISED Precinct One Hundred and Sixty-Three B, (District 12)

ORDINANCE NO. 6315 OF 2023 (PLAN AA-1A)

Beginning at the intersection of Shirley Francis Road and Greenwood Springridge Road; thence proceed easterly along Shirley Francis Road to Woolworth Road; thence northerly along Woolworth Road to West Bert Kouns Industrial Loop; thence northerly on West Bert Kouns Industrial Loop to West 70th Street; thence westerly along West 70th Street to the Southern Pacific Railroad; thence northwesterly along the Southern Pacific Railroad to Greenwood Road; thence southwesterly and westerly along Greenwood Road to Greenwood Springridge Road; thence southerly along Greenwood Springridge Road to Shirley Francis Road to the point of beginning.

Physical Location/Address of the Polling Place for Precinct One Hundred and Sixty-Three B:
Walnut Hill Elementary/Middle School, 9360 Woolworth Road, Shreveport, Louisiana 71129.

• • • • •

BE IT FURTHER ORDAINED, that the twelve Caddo Parish Commission Districts shall consist of precincts as numbered and described as hereinabove modified, and that those enumerated precincts shall be apportioned as follows among the twelve respective Commission districts, to wit:

DISTRICT 1

Precincts: 136A, 136B, 139, 140, 142, 143, 144, 145, 146, 149, 151, 154, 155, 156, 157, 158, 160, 161

DISTRICT 2

Precincts: 1, 39, 45A, 57, 71, 73, 74, 81, 106, 111A, 135, 137, 138, 166

DISTRICT 3

Precincts: 5A, 5B, 6, 7, 8, 17A, 27, 28, 29, 40, 64, 67, 82, 98, 99

DISTRICT 4

Precincts: 9, 10, 12, 13, 14, 15, 16, 17B, 20, 21, 22A, 48, 129

DISTRICT 5

Precincts: 25, 26, 30, 31, 32, 34, 37, 41, 44, 45B, 46, 54, 55A, 58, 111B

DISTRICT 6

Precincts: 4, 23, 24, 35, 38, 52, 62, 63, 65, 69, 90

DISTRICT 7

Precincts: 2, 3, 36, 43, 47A, 53, 55B, 60, 61, 70, 80, 83A, 86, 87A

DISTRICT 8

Precincts: 11, 22B, 49, 56, 72, 75, 76, 101, 112, 113

DISTRICT 9

Precincts: 77, 97, 102, 104, 107, 108, 109, 110, 115, 126, 127, 128

DISTRICT 10

Precincts: 50, 51, 59, 68, 78, 79, 91, 92, 93, 94

DISTRICT 11

Precincts: 66, 88, 89, 95, 103, 105, 123, 125, 132, 162, 163A

DISTRICT 12

Precincts: 47B, 83B, 84, 85, 87B, 100, 114, 122, 133, 134, 163B, 165

BE IT FURTHER ORDAINED, that it being necessary for the accomplishment of proper reapportionment of the Caddo Parish Commission Districts.

BE IT FURTHER ORDAINED that if any provision or item of this ordinance or the application thereof is held invalid, such invalidity shall not affect other provisions, items or applications which can be given effect without the invalid provisions, items or applications, and to this end, the

ORDINANCE NO. 6315 OF 2023 (PLAN AA-1A)

provisions of this ordinance are hereby declared severable.

BE IT FURTHER ORDAINED that this ordinance shall become effective ten (10) days after publication in the official journal.

BE IT FURTHER ORDAINED that all ordinances or parts thereof in conflict herewith are hereby repealed.

*The forgoing ordinance having been **moved by** _____, **seconded by** _____, that Ordinance No. _____ of 2023, reapportioning Caddo Parish into twelve Commission Districts, enumerating the constituent precincts respectively comprising the Commission Districts, be adopted. The results of the Motion, as shown by following roll call vote:*

AYES:

NAYS:

ABSENT:

Plan Components

	Population	White	Black
District 1			
Parish: Caddo LA			
VTD: 136A	2,100	1,813	118
VTD: 136B	1,517	1,234	176
VTD: 139	2,093	1,722	120
VTD: 140	513	321	156
VTD: 142	754	719	10
VTD: 143	2,499	1,835	497
VTD: 144	1,986	981	864
VTD: 145	86	33	40
VTD: 146	651	509	111
VTD: 149	580	418	107
VTD: 151	244	181	46
VTD: 154	123	70	47
VTD: 155	248	195	51
VTD: 156	901	455	376
VTD: 157	748	575	93
VTD: 158	2,173	1,829	144
VTD: 160	1,793	1,305	388
VTD: 161	1,205	985	114
District 1 Total	20,214	15,180	3,458
District 2			
Parish: Caddo LA			
VTD: 1	407	4	377
VTD: 106	2,566	820	1,562
VTD: 111 (part)	564	8	535
VTD 111 Subtotal	564	8	535
VTD: 135	1,850	1,270	433
VTD: 137	2,521	1,577	568
VTD: 138	637	505	39
VTD: 166	986	756	148
VTD: 39	657	15	630
VTD: 45 (part)	1,897	90	1,734
VTD 45 Subtotal	1,897	90	1,734
VTD: 57	1,017	16	969
VTD: 71	808	18	773
VTD: 73	1,910	28	1,840
VTD: 74	398	7	374
VTD: 81	3,352	359	2,883
	19,570	5,473	12,865

Plan Components

2023 Caddo PC Plan AA-1A

	Population	White	Black
District 2			
District 2 Total	19,570	5,473	12,865
District 3			
Parish: Caddo LA			
VTD: 17 (part)	809	323	394
VTD 17 Subtotal	809	323	394
VTD: 27	1,652	980	503
VTD: 28	294	113	167
VTD: 29	1,114	70	990
VTD: 40	861	24	788
VTD: 5A	2,613	378	2,162
VTD: 5B	2,869	316	2,427
VTD: 6	575	104	413
VTD: 64	1,248	329	732
VTD: 67	750	22	694
VTD: 7	1,789	518	1,015
VTD: 8	1,852	799	763
VTD: 82	1,467	721	611
VTD: 98	915	544	230
VTD: 99	1,117	164	851
District 3 Total	19,925	5,405	12,740
District 4			
Parish: Caddo LA			
VTD: 10	1,068	937	28
VTD: 12	1,446	1,232	33
VTD: 129	2,666	1,535	833
VTD: 13	2,206	1,868	133
VTD: 14	1,582	1,016	365
VTD: 15	2,163	1,142	763
VTD: 16	1,454	1,250	76
VTD: 17 (part)	1,484	712	615
VTD 17 Subtotal	1,484	712	615
VTD: 20	1,409	1,144	94
VTD: 21	1,209	1,108	30
VTD: 22 (part)	887	825	14
VTD 22 Subtotal	887	825	14
VTD: 48	1,004	811	66
VTD: 9	856	714	53
District 4 Total	19,434	14,294	3,103
District 5			
Parish: Caddo LA			
VTD: 111 (part)	168	12	151
VTD 111 Subtotal	168	12	151

	Population	White	Black
District 5			
Parish: Caddo LA			
VTD: 25	2,763	184	2,405
VTD: 26	1,022	704	227
VTD: 30	2,027	142	1,798
VTD: 31	1,176	75	1,074
VTD: 32	1,698	259	1,337
VTD: 34	2,126	173	1,777
VTD: 37	1,485	145	1,266
VTD: 41	689	23	603
VTD: 44	1,076	28	1,021
VTD: 45 (part)	147	40	101
VTD 45 Subtotal	147	40	101
VTD: 46	1,654	116	1,452
VTD: 54	1,683	50	1,525
VTD: 55 (part)	0	0	0
VTD 55 Subtotal	0	0	0
VTD: 58	1,584	85	1,408
District 5 Total	19,298	2,036	16,145
District 6			
Parish: Caddo LA			
VTD: 23	1,372	126	1,114
VTD: 24	1,369	834	421
VTD: 35	1,455	133	1,263
VTD: 38	1,785	34	1,675
VTD: 4	1,890	154	1,638
VTD: 52	2,095	106	1,901
VTD: 62	2,458	372	1,982
VTD: 63	1,098	230	776
VTD: 65	1,659	530	1,018
VTD: 69	2,104	666	1,263
VTD: 90	2,951	929	1,819
District 6 Total	20,236	4,114	14,870
District 7			
Parish: Caddo LA			
VTD: 2	1,822	672	1,007
VTD: 3	782	4	764
VTD: 36	2,102	142	1,905
VTD: 43	1,395	78	1,269
VTD: 47 (part)	716	421	262
VTD 47 Subtotal	716	421	262
VTD: 53	1,610	133	1,404
VTD: 55 (part)	1,161	287	801

	Population	White	Black
District 7			
Parish: Caddo LA			
VTD 55 Subtotal	1,161	287	801
VTD: 60	919	12	882
VTD: 61	1,130	10	1,085
VTD: 70	2,479	201	2,189
VTD: 80	1,153	30	1,099
VTD: 83 (part)	76	51	17
VTD 83 Subtotal	76	51	17
VTD: 86	1,993	24	1,891
VTD: 87 (part)	1,545	464	956
VTD 87 Subtotal	1,545	464	956
District 7 Total	18,883	2,529	15,531
District 8			
Parish: Caddo LA			
VTD: 101	1,743	1,002	540
VTD: 11	1,947	1,633	103
VTD: 112	1,443	910	337
VTD: 113	1,884	1,252	453
VTD: 22 (part)	1,056	723	255
VTD 22 Subtotal	1,056	723	255
VTD: 49	2,816	2,046	493
VTD: 56	2,967	1,783	763
VTD: 72	1,699	931	555
VTD: 75	1,957	1,577	163
VTD: 76	1,999	1,092	668
District 8 Total	19,511	12,949	4,330
District 9			
Parish: Caddo LA			
VTD: 102	1,350	986	236
VTD: 104	2,882	2,429	118
VTD: 107	1,328	731	481
VTD: 108	843	718	58
VTD: 109	2,168	1,794	159
VTD: 110	2,062	1,652	153
VTD: 115	2,088	1,822	82
VTD: 126	987	776	116
VTD: 127	532	469	25
VTD: 128	3,041	2,526	156
VTD: 77	2,327	1,501	341
VTD: 97	793	540	128
District 9 Total	20,401	15,944	2,053

	Population	White	Black
District 10			
Parish: Caddo LA			
VTD: 50	1,115	24	1,016
VTD: 51	1,856	166	1,628
VTD: 59	1,910	100	1,762
VTD: 68	1,410	916	420
VTD: 78	1,064	226	702
VTD: 79	1,516	442	956
VTD: 91	3,794	1,528	2,005
VTD: 92	1,649	840	676
VTD: 93	1,965	966	799
VTD: 94	3,020	932	1,855
District 10 Total	19,299	6,140	11,819
District 11			
Parish: Caddo LA			
VTD: 103	1,885	1,003	771
VTD: 105	1,311	1,003	249
VTD: 123	1,465	1,007	344
VTD: 125	2,417	1,534	658
VTD: 132	2,332	1,853	322
VTD: 162	1,545	1,250	159
VTD: 163 (part)	1,010	561	370
VTD 163 Subtotal	1,010	561	370
VTD: 66	2,633	1,875	486
VTD: 88	1,912	943	800
VTD: 89	1,777	897	754
VTD: 95	2,233	1,162	926
District 11 Total	20,520	13,088	5,839
District 12			
Parish: Caddo LA			
VTD: 100	3,122	454	2,437
VTD: 114	1,294	195	1,033
VTD: 122	3,910	519	3,235
VTD: 133	1,848	1,175	483
VTD: 134	488	334	114
VTD: 163 (part)	2,020	1,284	570
VTD 163 Subtotal	2,020	1,284	570
VTD: 165	683	414	165
VTD: 47 (part)	978	217	700
VTD 47 Subtotal	978	217	700
VTD: 83 (part)	1,884	539	1,107
VTD 83 Subtotal	1,884	539	1,107
VTD: 84	935	263	613

	Population	White	Black
District 12			
Parish: Caddo LA			
VTD: 85	2,236	836	1,016
VTD: 87 (part)	1,159	75	1,072
VTD 87 Subtotal	1,159	75	1,072
District 12 Total	20,557	6,305	12,545
Totals	237,848	103,457	115,298



DATA CENTER



"A 40 Year Full-Service Redistricting Company"

2023 CADD0 PARISH COMMISSION – PLAN AA-1A

Total Population – 237,848

Ideal District Size – 19,821

Plan Deviation – 8.45%

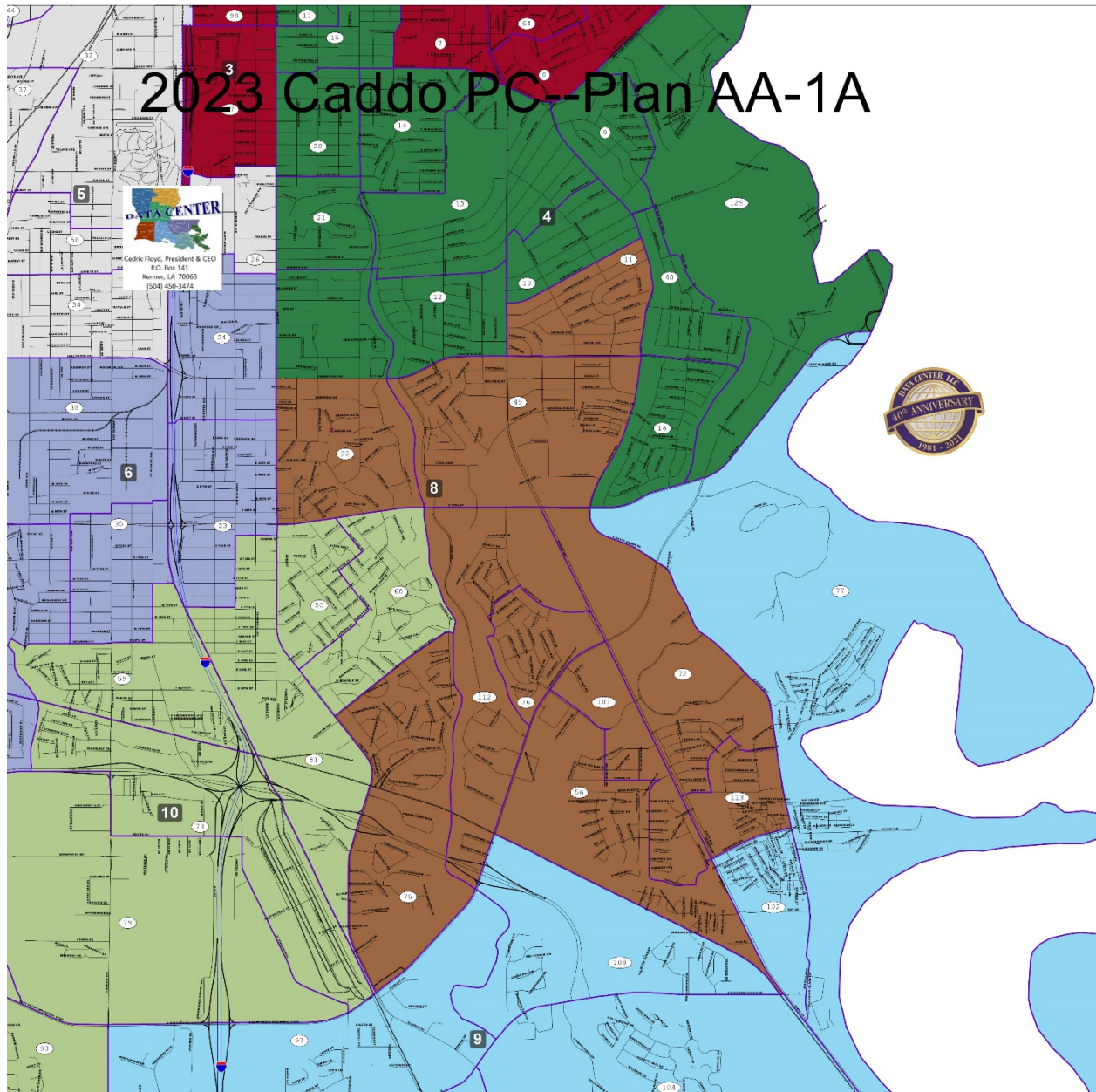
District	Population	Dev.	% Dev.	White	% White	Black	% Black
1	20,214	393	1.98%	15,180	75.10%	3,458	17.11%
2	19,570	-251	-1.27%	5,473	27.97%	12,865	65.74%
3	19,925	104	0.52%	5,405	27.13%	12,740	63.94%
4	19,434	-387	-1.95%	14,294	73.55%	3,103	15.97%
5	19,298	-523	-2.64%	2,036	10.55%	16,145	83.66%
6	20,236	415	2.09%	4,114	20.33%	14,870	73.48%
7	18,883	-938	-4.73%	2,529	13.39%	15,531	82.25%
8	19,511	-310	-1.56%	12,949	66.37%	4,330	22.19%
9	20,401	580	2.93%	15,944	78.15%	2,053	10.06%
10	19,299	-522	-2.63%	6,140	31.82%	11,819	61.24%
11	20,520	699	3.53%	13,088	63.78%	5,839	28.46%
12	20,557	736	3.71%	6,305	30.67%	12,545	61.03%
Totals	237,848			103,457	43.50%	115,298	48.48%

Source: 2020 US Census Bureau-PL 94-171 Datafile - Compiled by Data Center LLC, P.O. Box 141, Kenner, LA 70063 (504) 450-3474

2023 CADD0 PARISH COMMISSION PLAN AA-1A PRECINCT CHANGES

		% Deviation from Ideal District Size		Precinct Changes	
Dist.	Commissioner	2020 Benchmark	2023 PC Plan AA-1A	Additions	Removals
1	Todd Hopkins	1.98%	1.98%		
2	Lyndon Johnson	-9.99%	-1.27%	PCT 45-part	PCT 111-part
3	Steven Jackson	-10.57%	0.52%	PCT 17-part, 27, 98	PCT 31
4	John-Paul Young	-2.42%	-1.95%	PCT 10, 12, 16, 22-part, 48	PCT 17-part, 24, 26, 27, 98
5	Roy Burrell	-15.73%	-2.64%	PCT 26, 31, 34, 55-part, 111-part	PCT 45-part
6	Steffon Jones	-10.92%	2.09%	PCT 24, 62, 63, 65, 90	PCT 34, 51, 59, 78
7	Stormy Gage-Watts	-2.88%	-4.73%	PCT 47-part, 83-part	PCT 55-part, 87-part
8	Ronald Cothran	2.76%	-1.56%	PCT 56, 72, 76, 101, 112, 113	PCT 10, 12, 16, 22-part, 48, 50, 68, 77, 102, 127
9	John Atkins	26.36%	2.93%	PCT 77, 97, 102, 115, 127	PCT 56, 72, 76, 101, 112, 113
10	Mario Chavez	10.45%	-2.63%	PCT 50, 51, 59, 68, 78	PCT 62, 65, 90, 97, 115
11	Ed Lazarus	3.97%	3.53%	PCT 163-part	PCT 63
12	Ken Epperson	6.96%	3.71%	PCT 87-part	PCT 47-part, 83-part, 163-part
Overall Plan Deviation		42.09%	8.45%		

2023 Caddo PC--Plan AA-1A



ORDINANCE NO. 6316 OF 2023

BY THE CADDO PARISH COMMISSION:

AN ORDINANCE AMENDING THE BUDGET OF ESTIMATED REVENUES AND EXPENDITURES FOR THE OIL AND GAS FUND FOR THE YEAR 2023 TO PROVIDE AN APPROPRIATION FOR RELOCATION ASSISTANCE AND TO OTHERWISE PROVIDE WITH RESPECT THERETO

WHEREAS, many citizens in Caddo Parish require relocation assistance due to substandard housing conditions, homelessness, or to escape a domestic violence situation; and

WHEREAS, many citizens are unable to pay the costs associated with relocating to a new home causing them to remain in unsustainable living conditions; and

WHEREAS, citizens requiring relocation assistance, need help with security deposits, first month rent, and/or moving expenses; and

WHEREAS, the Caddo Parish Commission would like to appropriate up to \$25,480 to help citizens relocate to a new living arrangement due to unsafe and/or unsanitary living conditions, homelessness, to leave a domestic violence situation, or other verifiable reason for needing relocation assistance; and

WHEREAS, the relocation assistance would be limited to a maximum of \$1,200 per family; and

WHEREAS, households receiving assistance must have a current monthly gross income or 2021 annual gross income of no more than 80% of the area median income; and

WHEREAS, the relocation funds cannot duplicate funding already received from another funding source; and

WHEREAS, Hope Connections received an appropriation of \$36,000 in 2022 but only expended \$10,520 with a remaining \$25,480 unspent; and

WHEREAS, Caddo Parish would continue to contract with Hope Connections to assist with the relocation assistance, given these agencies are experienced in assisting persons with relocation needs; and

NOW, THEREFORE, BE IT ORDAINED, by the Caddo Parish Commission in due, legal and regular session convened, that the Budget of Estimated Revenues and Expenditures for the Oil and Gas Fund for the year 2023 is hereby amended as follows:

	<u>Budget Increase (Decrease)</u>
<u>Oil and Gas Fund</u>	
Relocation Assistance	
Hope Connections	\$ 25,480
Fund Balance	(\$ 25,480)

BE IT FURTHER ORDAINED, that if any provision or item of this ordinance or the application thereof is held invalid, such invalidity shall not affect other provisions, items or applications which can be given effect without the invalid provisions, items or applications, and to this end the provisions of this ordinance are hereby declared severable.

BE IT FURTHER ORDAINED, that this ordinance shall take effect upon adoption.

BE IT FURTHER ORDAINED, that all ordinances or parts thereof in conflict herewith are hereby repealed.

Approved as to legal form:

Parish Attorney

Date

ORDINANCE AND RESOLUTION FACT SHEET

CADDO PARISH COMMISSION

TITLE

ORDINANCE AMENDING THE BUDGET OF ESTIMATED REVENUES AND EXPENDITURES FOR THE OIL AND GAS FUND FOR THE YEAR 2023 TO PROVIDE AN APPROPRIATION FOR RELOCATION ASSISTANCE AND TO OTHERWISE PROVIDE WITH RESPECT THERETO

(Ordinance No. 6316 of 2023)

ORIGINATING DEPARTMENT: Commissioner Lyndon B. Johnson

BACKGROUND INFORMATION: Amending the budget of Estimated Revenues and Expenditures for the Oil and Gas Fund to provide a re-appropriation of a total of \$25,480 for relocation assistance to Caddo Parish citizens. The appropriation would be awarded to Hope Connections.

This is a re-appropriation: 2022 Appropriation was \$36,000. Only expended \$10,520. Difference of \$25,480 to be re-appropriated.

KEY STAFF CONTACT: Hayley Barnett

AUTHORIZATION

Department Head

Hayley B. Barnett

Date 3/2/23

Legal

Date _____

Parish Administrator

Date _____

MINUTES OF THE WORK SESSION OF THE
CADDO PARISH COMMISSION
HELD ON THE 20th DAY OF MARCH, 2023

The Caddo Parish Commission met in a Work Session, on the above date, at 3:32 p.m., in the Government Chambers, with Mr. Burrell, presiding, and the following members in attendance, constituting a quorum: Commissioners Atkins, Burrell, Chavez, Cothran, Epperson, Gage-Watts, Hopkins, Jackson, Johnson, Lazarus and Young (11). ABSENT: Commissioner Jones (1).

The invocation was given by Mr. Cothran, and Mr. Chavez led the Commission in the Pledge of Allegiance.

REPORTS

- **Administrative Report**

Dr. Wilson invited Mr. Russell Sarpy, Emergent Enforcement Solutions Company, to provide information on their services. Mr. Sarpy discussed the services that the Emergent Enforcement Solutions Company provides and how their company operates under a Parish ordinance. Mr. Sarpy explained citation responsibility of the car owner and how the handling of citations would be dictated in the Parish's ordinance. Mr. Sarpy discussed the crime fighting tool of the camera system and the system's connection to the State law enforcement database. Mr. Sarpy explained that there were not any barriers for the system except the decision of the local government to use the system. Mr. Sarpy explained the data of a speed study in Bethany, LA. Mr. Sarpy discussed the company's employees, how their company hires law enforcers, how the system is operated and recommended the Parish hold a 90-day period to pilot their services before moving forward with a contract.

Point of order by Mr. Jackson about the discussion during Reports.

Dr. Wilson reported the first forum date of the Community Housing Forums, the opening of the summer employment applications, updated the population in the Juvenile Detention Center, the OJJ and the CCC. Dr. Wilson suggested the Commission to submit recommended applicants for the summer employment program to the Administration. Dr. Wilson reported on covid cases and the February financials.

Mr. Jackson requested that the April 13th Forum at Valencia Park include other interest groups and areas such as Lakeside, Allendale, Cherokee Park, and Stoner Hill on the forum list. Mr. Jackson received clarity from Dr. Wilson on the juvenile population and which individual groups the Sheriff or Parish are responsible for.

Mr. Andrew Randall, Assistant Director of Juvenile Services, responded to Mr. Atkins' enquiry about the twenty five individuals in a twenty-four bed facility.

Mrs. Gage-Watts enquired about the procedure of commission discussion during reports, which Attorney Frazier addressed. Dr. Wilson provided an update on the tornado sirens and the need to complete a feasibility study, receive input from all players involved and the need for a meeting with Homeland Security and the 911 center. Mrs. Gage-Watts requested that the progress occurs soon as possible.

Mr. Young requested that the Administration invite the Highland area to the event for the April 13th Valencia Park forum in Community Housing Forums. Dr. Wilson provided an update on the courthouse garden.

Dr. Wilson would provide Mr. Johnson more information on the courthouse garden tomorrow. Mr. Johnson requested that the Administration move forward with the garden and the plaque. The Administration explained the summer program application process, budget and number of students to be hired.

Mr. Burrell requested an update on broadband and correspondence from companies involved, which Dr. Wilson explained that grant recipients were invited to speak before the Commission.

COMMISSION REMARKS

- Mr. Epperson discussed the cost of wars and requested that the P.A.C.T. Act be researched and shared to all veterans and military. Mr. Epperson invited everyone to attend the Veterans Affairs and Services Committee will host Rear Admiral English on March 21, 2023 at 10 a.m. in the Chambers. Mr. Epperson requested that Dr. Wilson render the invocation and that pledge of allegiance be rendered by Mr. Cothran during that committee meeting. Mr. Epperson announced that the Police Jury Association of Louisiana amended and unanimously approved the resolution regarding the funding of the Northwest Louisiana Crime Lab. Mr. Epperson requested that the Clerk add Admiral Davis to the agenda.

- Mrs. Gage-Watts announced that Ochsner LSU Health is hosting a second annual STEM Pathfinder Summer Program and requested that anyone interested can get an application from her. She explained that the program is for 8th - 10th grade students who would be at least age 14 by the beginning of the program.

PRESIDENT'S REPORT

Mr. Burrell updated the Commission about the Queensborough Community Clean Up that was held on Saturday March 18th, which had nearly 100 volunteers, food tucks, and sponsors. Mr. Burrell discussed the two broadband grant recipients.

NEW BUSINESS

It was **moved by Mr. Johnson**, seconded by Mr. Jackson, *that Ordinance No. 6317 of 2023* be advanced to Thursday's agenda for introduction.

Mr. Jackson enquired about the funds coming from the Reserve Trust Fund. Mr. Jackson requested the Clerk to provide a copy of the recording from the Long Range Planning Committee meeting where his recommendation originated. Mrs. Bryant addressed Mr. Epperson's enquiry about the use of Reserve Trust Fund funds and criteria to use those funds.

Substitute motion by Mr. Chavez, seconded by Mr. Cothran, *to remand Ordinance No. 6317 of 2023 to the Long Range Planning Committee.*

Mr. Jackson discussed funding the Community Lighthouse Project from the Reserve Trust Fund. Mrs. Gage-Watts and Mrs. Bryant discussed the criteria and use of the Reserve Trust Fund for an immediate emergency. Mrs. Bryant addressed the Administration determination that the Oil and Gas Fund was a better fit for the Community Lighthouse Project.

Call for the Question by Mr. Epperson, seconded by Mrs. Gage-Watts. Motion carried, as shown by the following roll call votes: AYES: Commissioners Atkins, Burrell, Chavez, Cothran, Epperson, Gage-Watts, Hopkins, Jackson, Johnson, Lazarus, and Young (11). NAYS: None (0). ABSENT: Commissioner Jones (1). ABSTAIN: None (0).

At this time, Mr. Chavez's substitute motion carried, as shown by the following roll call votes: AYES: Commissioners Atkins, Chavez, Cothran, Epperson, Hopkins, and Lazarus (6). NAYS: Commissioners Burrell, Gage-Watts, Jackson, Johnson and Young (5). ABSENT: Commissioner Jones (1). ABSTAIN: None (0).

It was **moved by Mr. Johnson**, seconded by Mrs. Gage-Watts, *that Resolution No. 11 of 2023* be advanced to Thursday's agenda.

Mr. Johnson discussed the purpose of Resolution No. 11 of 2023. Mr. Chavez requested Dr. Wilson invite the Caddo Parish Sherriff to speak on Resolution No. 11 of 2023. Mr. Atkins discussed the Parish's expansion into law enforcement and agreed to receive the Sherriff's opinion on Resolution No. 11 of 2023. Mr. Hopkins discussed law enforcement by the Sherriff in the Parish. Mrs. Gage-Watts discussed the benefits of the traffic camera system. Mr. Johnson and the Public Works Director Tim Weaver discussed existing Parish enforcement regarding over load weight citations. Mr. Johnson discussed the benefit of the traffic camera system by providing Parish revenue without increasing taxes and public safety. Mr. Jackson requested for Mr. Sarpy's contact info for clarity on citing the offender instead of the owner of the vehicle. Mr. Jackson and Attorney Frazier discussed the process of the RFP and drafting the ordinance. Mr. Cothran discussed liability, which Mrs. Bryant explained the Mr. Sarpy's company would provide liability insurance. Mr. Cothran discussed the frequency of tickets; which Attorney Frazier would look into.

Call for the Question by Mr. Epperson, seconded by Mr. Jackson. Motion carried, as shown by the following roll call votes: AYES: Commissioners Atkins, Burrell, Chavez, Cothran, Epperson, Gage-Watts, Hopkins, Jackson, Johnson, and Lazarus (10). NAYS: Commissioner Young (1). ABSENT: Commissioner Jones (1). ABSTAIN: None (0).

At this time, Mr. Johnson's motion failed, as shown by the following roll call votes: AYES: Commissioners Cothran, Epperson, Gage-Watts, Jackson, and Johnson (5). NAYS: Commissioners Atkins, Burrell, Chavez, Hopkins, Lazarus and Young (6). ABSENT: Commissioner Jones (1). ABSTAIN: None (0).

It was **moved by Mr. Hopkins**, seconded by Mr. Jackson, *that Resolution No. 12 of 2023* be advanced to Thursday's agenda.

Attorney Bernstein provided an explanation of Resolution No. 12 of 2023 and Resolution No. 13 of 2023.

Substitute motion by Mr. Atkins, seconded by Mr. Jackson, *to englobo and advance Resolution No. 12 of 2023 and Resolution No. 13 of 2023.*

Mr. Chavez enquired about the lease of the water, which Attorney Bernstein explained that the Parish is gaining rights to build the park and that the area would continue to be State property.

Substitute motion carried, as shown by the following roll call votes: AYES: Commissioners Atkins, Burrell, Chavez, Cothran, Epperson, Hopkins, Jackson, Johnson, Lazarus, and Young (10). NAYS: None (0). ABSENT: Commissioners Gage-Watts, and Jones (2). ABSTAIN: None (0).

It was **moved by Mr. Johnson**, seconded by Mr. Hopkins, *that Resolution No. 14 of 2023 be advanced to Thursday's agenda.*

Mr. Johnson discussed the purpose of the resolution.

It was **moved by Mr. Epperson**, seconded by Mr. Jackson, *to englobo and advance the following items:*

- *Resolution No. 14 of 2023*
- *Authorize Special Resolution Proclaiming Navy Week*

Mrs. Gage-Watts and Mr. Burrell requested to be added as a sponsor for Resolution No. 14 of 2023. Mr. Cothran requested to be added as a sponsor for the Special Resolution Proclaiming Navy Week.

Point of information by Mr. Epperson, that the Special Resolution Proclaiming Navy Week would be contingent on approval on Thursday. The Clerk addressed that the special resolution would be presented at the Veteran's Affairs Committee meeting on tomorrow for final adoption on Thursday's Commission meeting.

Mr. Epperson's motion carried, as shown by the following roll call votes: AYES: Commissioners Atkins, Burrell, Chavez, Cothran, Epperson, Gage-Watts, Hopkins, Jackson, Johnson, Lazarus, and Young (11). NAYS: None (0). ABSENT: Commissioners Jones (1). ABSTAIN: None (0).

It was **moved by Mr. Johnson**, seconded by Mr. Jackson, *to englobo and advance the following items:*

- *Advance the Removal of Ed Angel from The Caddo Fire District #1*
- *Advance Consideration of Appointment of Roderick T. Casey To the Caddo Fire District #1 Board*

Motion carried, as shown by the following roll call votes: AYES: Commissioners Atkins, Burrell, Chavez, Cothran, Epperson, Gage-Watts, Hopkins, Jackson, Johnson, Lazarus, and Young (11). NAYS: None (0). ABSENT: Commissioners Jones (1). ABSTAIN: None (0).

It was **moved by Mr. Jackson**, seconded by Mr. Young, *to englobo and advance to Thursday the following items:*

- *Advance Authorization of Administration to Transfer \$50,000 In ARPA Funds from Vaccine Incentive to Summer Employment Program*
- *Advance Authorization of Administration to Award Grant Funds Up To \$1,000,000 For Each Project from The E. Edward Jones Housing Trust Fund*
- *Advance Women's Month Presentation*

Mr. Jackson requested to discuss including interns in the Summer Employment Program with Mrs. Bryant.

Motion carried, as shown by the following roll call votes: AYES: Commissioners Atkins, Burrell, Chavez, Cothran, Epperson, Gage-Watts, Hopkins, Jackson, Johnson, Lazarus, and Young (11). NAYS: None (0). ABSENT: Commissioners Jones (1). ABSTAIN: None (0).

COMMUNIQUES/COMMITTEE REPORTS

- Dr. Wilson addressed the difference between the summer employment program and the intern program per Mr. Atkins' enquiry.
- Mrs. Gage-Watts requested each Commissioner to wear something purple and to locate two women to honor on the Commission's Regular Session meeting on Thursday.
- Mr. Young recommended that the traffic camera system be discussed in a committee to reach a consensus.
- Mr. Epperson announced the Public Safety Funding Ad Hoc Committee meeting is scheduled on April 3rd at 1:00 p.m. Mr. Epperson requested that Mrs. Gage-Watts read Mr. Epperson's "From the Commissioner's Desk" article during the Women's Month presentation, which Mrs. Gage-Watts agreed.
- Mr. Burrell discussed the Queensborough clean up leaders and active community individuals. Mr. Epperson suggested that Mr. Burrell invite the women leaders to the Commission's Regular Session meeting for recognition.

CONSENT AGENDA

- *Ordinance No. 6314 of 2023*, an ordinance to amend volume II of the code of ordinances of the Parish of Caddo, as amended, the Caddo Parish Unified Development Code, by amending the zoning of property located north side of Highway Seventy One North, approximately three hundred feet north west of Regmar Drive, Caddo Parish, Louisiana, from R-1-7 Single family Residential Zoning District to R-1-7 Single-Family Residential Zoning District (SPUD), and to otherwise provide with respect thereto
- *Ordinance No. 6315 of 2023*, an ordinance amending and re-enacting Ordinance No. 5111 of 2011 and Ordinance No. 5935 of 2019, and 6310 of 2023 reapportioning Caddo Parish into Twelve Commission Districts, enumerating the constituent precincts respectively comprising the Commission Districts, and otherwise providing with respect thereto.
- *Ordinance No. 6316 of 2023*, an ordinance amending the Budget of Estimated Revenues and Expenditures for the Oil and Gas Fund for the year 2023 to provide an appropriation for relocation assistance and to otherwise provide with respect thereto

There being no further business to come before the Commission, the meeting adjourned at 5:01 p.m.

/s/ Linda J. Montgomery
Linda J. Montgomery
Administrative Specialist I

RESOLUTION NO. 12 of 2023

BY THE CADDO PARISH COMMISSION:

A RESOLUTION AUTHORIZING THE EXECUTION OF A COOPERATIVE ENDEAVOR AGREEMENT WITH THE LOUISIANA OFFICE OF STATE LANDS RELATIVE TO IMPROVEMENTS AT EARL G. WILLIAMSON PARK, AND OTHERWISE PROVIDING WITH RESPECT THERETO.

WHEREAS, Earl G. Williamson Park is on the shores of Caddo Lake;

WHEREAS, the Parish Parks and Recreation Department desires to submit a grant application for Land and Water Conservation Funds to improve the facilities at the park;

WHEREAS, some proposed improvements such as an aluminum floating fishing pier extend into the lake itself; and

WHEREAS, the bed of the lake is owned by the State of Louisiana; and

WHEREAS, it is necessary to secure the approval of the State through the Office of State Lands to grant the Parish the authority to locate improvements in the lake proper.

NOW, THEREFORE, BE IT RESOLVED by the Caddo Parish Commission in due, regular and legal session convened, that the Caddo Parish Commission does hereby authorize the Parish Administrator to execute the cooperative endeavor agreement with the Office of State Lands to grant the Parish authority to locate improvements in or on the lake, including the lakebed itself.

BE IT FURTHER RESOLVED that any agreement or documents in connection with the agreement must be approved by the Parish Attorney before execution by the Parish Administrator.

BE IT FURTHER RESOLVED if any provision or item of this resolution or the application thereof is held invalid, such invalidity shall not affect other provisions, items or applications which can be given effect without the invalid provisions, items or applications, and to this end, the provisions of this resolution are hereby declared severable.

BE IT FURTHER RESOLVED that this resolution shall take effect immediately.

BE IT FURTHER RESOLVED that all resolutions or parts thereof in conflict herewith are hereby repealed.

Approved as to legal form:

Parish Attorney

Date

RESOLUTION NO. 13 of 2023

BY THE CADDO PARISH COMMISSION:

A RESOLUTION AUTHORIZING THE PARISH TO APPLY FOR AND FULFILL THE REQUIREMENTS OF A LAND AND WATER CONSERVATION FUND GRANT TO PROVIDE IMPROVEMENTS TO EARL G. WILLIAMSON PARK, AND OTHERWISE PROVIDING WITH RESPECT THERETO.

WHEREAS, the federal Land and Water Conservation Fund offers grants to state and local governments for the development of public outdoor recreation areas and facilities;

WHEREAS, grants to local governments in Louisiana are administered through the Louisiana Office of State Parks;

WHEREAS, grants are available for construction of outdoor recreation facilities, support elements, and trails on sponsor-owned land where a recreational need is shown;

WHEREAS, the Parish Department of Parks and Recreation has developed a project to improve the facilities at Earl G. Williamson Park which will benefit the citizens of the parish and state;

WHEREAS, grants from the Land and Water Conservation Fund are on a reimbursement basis with a 50/50 match requirement;

WHEREAS, a grant requirement is a resolution authorizing the grant application, stating that the necessary local government funds are obligated so as to be eligible for Land and Water Conservation Fund financial aid at the completion of the project; and agreeing to comply with the grant terms and conditions;

WHEREAS, the Caddo Parish Commission has appropriated \$1,384,744.00 for this project in the Parish Capital Outlay budget thus ensuring that adequate funds are available to satisfactorily complete the Earl G. Williamson Park project; and

NOW, THEREFORE, BE IT RESOLVED by the Caddo Parish Commission in due, regular and legal session convened, that the Caddo Parish Commission does hereby authorize submission to the Louisiana Office of State Parks, Division of Outdoor Recreation of an application for federal assistance in the form of a Land and Water Conservation Fund grant, and stipulates that the necessary funds have been previously appropriated and that the terms and conditions of the grant will be met.

BE IT FURTHER RESOLVED that the Caddo Parish Commission authorizes the Parish Administrator to take such steps as necessary to comply with the grant requirements and to complete such project, including executing any and all required applications and agreements and submitting this resolution and the plan and application to the Office of State Parks.

BE IT FURTHER RESOLVED that such agreements and applications shall be approved by the Parish Attorney.

BE IT FURTHER RESOLVED if any provision or item of this resolution or the application thereof is held invalid, such invalidity shall not affect other provisions, items or applications which can be given effect without the invalid provisions, items or applications, and to this end, the provisions of this resolution are hereby declared severable.

BE IT FURTHER RESOLVED that this resolution shall take effect immediately.

BE IT FURTHER RESOLVED that all resolutions or parts thereof in conflict herewith are hereby repealed.

Approved as to legal form:

Parish Attorney

Date



Earl G. Williamson Park Upgrades LWCF Grant Site Photos





Section A – Directional Photos

The photos that follow are taken at Earl G. Williamson Park. They show overall views from the North, South, East and West.

TBA



View from South facing North.



View from West facing East.

TBA



View from North facing South.



View from East facing West.



Section B – Facility Photos

Photos show proposed facilities for replacement at Earl G. Williamson Park.

TBA



Picnic Pavilions/Shelters (39 to be replaced – new slab, pavilion, and picnic tables: 1 large pavilion area, 2 double pavilion areas, 36 single pavilion areas)



Picnic Pavilions/Shelters (39 to be replaced – new slab, pavilion, and picnic tables: 1 large pavilion area, 2 double pavilion areas, 36 single pavilion areas)

TBA



Playground (existing playground structure to be replaced with new inclusive playground structure)



Playground – to include new sidewalks for accessibility, new concrete slab and new rubber safety surfacing.

TBA



Fishing Pier –(52 feet of existing fishing pier to remain with new aluminum plank walkway and new handrails), 3 new piles with guides for end of pier, 25 ADA accessible spaces provided along new pier, 233 feet of new floating pier with pile guide connections at existing piles, handrail/guardrail at beginning of existing pier to be modified as necessary



TBA

Project Cost Estimate Worksheet (Budget Narrative)						
DOR Application#:	D-23-01		LWCF#:	22-00TBD		
Project Name:	Earl G. Williams Improvements					
Federal Aid Requested:	\$633,330	Project Total:		\$1,266,659		
Project Type:	Development	(Acquisition, Development, Combination)				
		(Planning, Conversion)				
SLO/ASLO Signature:				Date:		
<p>Data should only be entered in non-colored "white" cells. Enter only grant assisted scope elements in sections "A", "B1" and "B2". The column labeled "Special Note" is to denote Pre-Award (P-A), Donations (D) and In-Kind (I-K) from drop down list. Additional information will be required in text boxes at end for these items when marked. Non-grant scope element may be entered in Section "C" at very end of form.</p>						
A	-Acquisition, Land					
Element	Units	Proj. Cost	Fed Share	Match Share	Special Note	Total
Admin./Legal						
Admin. Expenses			0.00	0.00		0.00
Legal expenses			0.00	0.00		0.00
Sub Total; Admin.:		0.00	0.00	0.00	(424C- line1)	0.00
Real Property, improvem't						
Purchase parcel ID			0.00	0.00		0.00
Lease parcel ID			0.00	0.00		0.00
Easements			0.00	0.00		0.00
Improvements (bldg.)			0.00	0.00		0.00
Sub Total; Admin.:		0.00	0.00	0.00	(424C- line2)	0.00
Acquisition Total:		0.00	0.00	0.00		0.00

B1	-Development, Design Fees						
Element	Units	Cost	Fed Share	Match Share	Special Note	Total	
Designer fees							
Design fees, Prelim.	<i>Lump Sum</i>	34,126.40	17,063.20	17,063.20		34,126.40	
Design fees, Prelim.			0.00	0.00		0.00	
Design fees, Final	<i>Lump Sum</i>	63,377.60	31,688.80	31,688.80		63,377.60	
Design fees, Final			0.00	0.00		0.00	
Sub Total; Designer:		97,504.00	48,752.00	48,752.00	(424C- line5)	97,504.00	
Supplement designer							
Cost estimates			0.00	0.00		0.00	
Site investigation			0.00	0.00		0.00	
Site planning			0.00	0.00		0.00	
Feasibility studies			0.00	0.00		0.00	
Application developm't	<i>Lump Sum</i>	2,500.00	1,250.00	1,250.00	Pre-Award	2,500.00	
Environmental review			0.00	0.00		0.00	
Cultural resource sur'y			0.00	0.00		0.00	
Other (specify)			0.00	0.00		0.00	
Sub Total; Designer:		2,500.00	1,250.00	1,250.00	(424C- line4)	2,500.00	
Other designer's costs							
Lab test cost	Lump Sum	2,500.00	1,250.00	1,250.00		2,500.00	
Geo. & soil boring	Lump Sum	2,500.00	1,250.00	1,250.00		2,500.00	
Topo. Survey			0.00	0.00		0.00	
Other (specify)			0.00	0.00		0.00	
Sub Total; Other cost:		5,000.00	2,500.00	2,500.00	(424C- line5)	5,000.00	
Project inspection fees							
Inspection fees			0.00	0.00		0.00	
Other (specify)			0.00	0.00		0.00	
Sub Total; Inspec.:		0.00	0.00	0.00	(424C- line6)	0.00	
Design Fee Total:		105,004.00	52,502.00	52,502.00		105,004.00	

B2 -Development, Construction Costs						
Element		Units	Cost	Fed Share	Match Share	Special Note
Site Work						
				0.00	0.00	
				0.00	0.00	
				0.00	0.00	
				0.00	0.00	
				0.00	0.00	
Sub Total; Site Work:			0.00	0.00	0.00	(424C- line7)
Demo/Removal						
	Demo canopy slabs (37)	Lump Sum	45,000.00	22,500.00	22,500.00	
	Demo canopies (36)	Lump Sum	10,000.00	5,000.00	5,000.00	
	Demo playground equip.	Lump Sum	16,000.00	8,000.00	8,000.00	
				0.00	0.00	
				0.00	0.00	
Sub Total; Demo:			71,000.00	35,500.00	35,500.00	(424C- line8)
Construction						
	New canopy slabs (pic; pav)	Lump Sum	55,000.00	27,500.00	27,500.00	
	New Pavilion canopy	Lump Sum	45,000.00	22,500.00	22,500.00	
	New Picnic canopy	Lump Sum	90,000.00	45,000.00	45,000.00	
	Gravel Drain bed	Lump Sum	20,000.00	10,000.00	10,000.00	
	New Playground conc. slab	Lump Sum	30,000.00	15,000.00	15,000.00	
	New Playground equip.	Lump Sum	125,000.00	62,500.00	62,500.00	
	Playground safety surface	Lump Sum	52,000.00	26,000.00	26,000.00	
	Playground install	Lump Sum	40,000.00	20,000.00	20,000.00	
	Floating pier, gangway, freight	Lump Sum	365,000.00	182,500.00	182,500.00	
	Replace pier walk	Lump Sum	15,000.00	7,500.00	7,500.00	
	New piles	Lump Sum	25,000.00	12,500.00	12,500.00	
	ADA Transition Plan (Including ADA parking & ADA sidewalks)	Lump Sum	95,000.00	47,500.00	47,500.00	
Sub Total; Constr.:			957,000.00	478,500.00	478,500.00	(424C- line9)
Equipment						
				0.00	0.00	
				0.00	0.00	
				0.00	0.00	
				0.00	0.00	
				0.00	0.00	
Sub Total; Equip.:			0.00	0.00	0.00	(424C- line10)
Misc.						
	General conditions	Lump Sum	80,000.00	40,000.00	40,000.00	
	Over head & profit	Lump Sum	110,800.00	55,400.00	55,400.00	
				0.00	0.00	
				0.00	0.00	
				0.00	0.00	
Sub Total; Mics.:			190,800.00	95,400.00	95,400.00	(424C- line11)
Contingencies						
	Constr. Contingency	Lump Sum	60,940.00	30,470.00	30,470.00	

				0.00	0.00		0.00
Sub Total; Conting'y:			60,940.00	30,470.00	30,470.00	(424C- line13)	60,940.00
Construction Costs Total:			1,279,740.00	639,870.00	639,870.00		1,279,740.00

-Budget Summary			Cost	Fed Share	Match Share		Total
A	Acquisition Total:		0.00	0.00	0.00		0.00
B1	Design Fee Total:		105,004.00	52,502.00	52,502.00		105,004.00
B2	Construction Costs Total:		1,279,740.00	639,870.00	639,870.00		1,279,740.00
B	Development Total:		1,384,744.00	692,372.00	692,372.00		1,384,744.00
Grant Grand Total:			1,384,744.00	692,372.00	692,372.00		1,384,744.00
			Requested per App.:	633,329.50	633,329.50		1,266,659.00
Special Breakdown			Cost	Fed Share	Match Share		Total
	Pre-Award Total		2,500.00	1,250.00	1,250.00		2,500.00
	Donation Total		0.00	0.00	0.00		0.00
	In-Kind Total		0.00	0.00	0.00		0.00
<i>NOTE: Some values may be Pre-Award and Donation or IN-Kind and therefore may be duplicated.</i>							

'-Pre-award Costs Summary (from table above)							(Waiver of Retroactivity submitted/approved?)
A	-Acquisition, Land						
	Element	Units	Cost	Fed Share	Match Share	Pre-Award	Total
Admin./Legal							
	Admin. Expenses						
	Legal expenses						
Real Property, improv't							
	Purchase parcel ID						
	Lease parcel ID						
	Easements						
	Improvements (bldg.)						
	Acquisition Total:		0.00	0.00	0.00		0.00
B1	-Development, Design Fees						
	Element	Units	Cost	Fed Share	Match Share	Pre-Award	Total
	Prelim. Design fees						
	Final Design fees						
	Cost estimates						
	Site investigation						
	Site planning						
	Feasibility studies						
	Application developm't	Lump Sum	2,500.00	1,250.00	1,250.00	Pre-Award	2,500.00
	Environmental review						
	Cultural resource sur'y						
	Other (specify)						
	Lab test cost						
	Geo. & soil boring						
	Topo. Survey						
	Other (specify)						
	Design Fee Total:		2,500.00	1,250.00	1,250.00		2,500.00
	Pre-award Cost Total:		2,500.00	1,250.00	1,250.00		2,500.00
	-Donations Summary (from table above)						
	Element	Units	Cost	Fed Share	Match Share	%as match	Total
Element ID							
						50	
						50	
						50	
						50	
						50	
						50	
	Donations Total:		0.00	0.00	0.00		0.00
	-In-Kind Services Summary (from table above)						
	Element	Units	Cost	Fed Share	Match Share	%as match	Total
Element ID							
						50	
						50	
						50	

						50	
						50	
						50	
<i>In-Kind Total:</i>			<i>0.00</i>	<i>0.00</i>	<i>0.00</i>		<i>0.00</i>

Brief project scope description (should match 10-904 A&R)					
<p>Demolition of existing structures include: 34 single metal picnic shelters and slabs, 2 double metal picnic shelters and slabs, 1 large pavilion slab, playground equipment and surfacing, and fishing pier. New work includes: new ADA compliant floating fishing pier system with an ADA parking space and accessible route, new ADA compliant universal playground system with integral shades and ADA compliant surfacing and with an ADA parking space and accessible route, implementation of ADA transition plan including ADA accessible sidewalks and accessible parking areas to shorten access routes while still providing interconnectivity within the site using the roadways, 1 new large canopy system and concrete pad, 34 new single picnic shelters and concrete pads throughout park with gravel drain beds at watershed side of picnic shelter, 2 new double picnic shelters and concrete pads with gravel drain beds at watershed side of picnic shelter, and repair all existing drainage issues at picnic shelter locations.</p> <p>A&R 1.D.3</p> <p>All the components in this project will improve site resiliency and facility longevity. We propose a new aluminum floating fishing pier system to replace the existing damaged combo floating pier & wood pier. This will have minimal impact on the site as it is going in the same location as the current pier. Not only is the new pier ADA compliant, but it is also constructed of materials that are best used in this type of application. Because the materials are more durable, the Parish will not have to worry about constant maintenance of the pier as they do with the current pier system. We are also including a new ADA parking space and accessible route to the new pier.</p> <p>We will also be installing a new ADA compliant universal playground system with an integral shade system and new ADA complaint surfacing (see sheet SS1.05 for schematic plan and photos). This playground system is going to be located where the existing playground is which minimizes disruption to the site. We are also including a new ADA parking space and accessible route to the playground system.</p> <p>We are replacing all of the damaged and dated picnic shelters and slabs (34 single picnic shelters, 2 double picnic shelters, and 1 large pavilion). The existing systems have been an on-going maintenance issue and no longer function to their full capacity. In addition to the new structures, we also plan to address drainage issues at each shelter across the site via corrective grading and adding in gravel beds on the watershed side of the canopy to reduce erosion at the slabs edge (see sheet A4.01 in schematic drawings for gravel bed details). This will improve the longevity of the site and resolve current issues across the board.</p> <p>A&R 2.2.A.1, 2, 3</p> <p>1 We will be replacing the existing fishing pier with a new floating fishing pier, replacing the existing playground structure with a new ADA compliant universal playground system with integral shades, new ADA compliant playground surfacing, new ADA compliant parking spaces and accessible sidewalks as required by the ADA Transition Plan.</p> <p>2 We will be replacing 34 single and 2 double existing picnic shelters, concrete pads, and tables along with the large pavilion concrete pad. We will be replacing the existing playground structure. We will be replacing the existing floating pier.</p> <p>3 We will be addressing drainage issues around the site at various locations. Gravel beds will be installed with the new picnic shelters on the watershed side of the canopy. This will prevent erosion around the shelter and help control the water runoff.</p>					
Outline Pre-Award costs identified in budget above, include date of expense.					
<p>The Parish of Caddo entered into a contract with a design firm, Tim Brandon Architecture (TBA), in February of 2022 for services related to preparing the LWCF application. These services include preparing the state grant application packet.</p>					
Payments to date include:					
Service Type		Amount Paid	Date Paid	Other Notes	
LWCF application packet		\$2,500.00	8/26/2022		
Design Fees Preliminary - Paid to Date		\$17,500.00	8/26/2022		
Paid Sub-Total:		\$20,000.00			
Payments pending, expected to be made prior to grant award include:					
Service Type		Amount	Date (month)	Other Notes	

	<i>OPTIONAL (only for costs not in grant scope when total project is bigger than grant)</i>						
C	-Non-Grant Scope Elements/Costs (does not count as match)						
	Element	Units	Cost	Fed Share	Match Share		Total
	Acquisition, Land		0.00	0.00	0.00		0.00
	Designer fees & Costs		0.00	0.00	0.00		0.00
	Site Work		0.00	0.00	0.00		0.00
	Demo/Removal		0.00	0.00	0.00		0.00
	Construction		0.00	0.00	0.00		0.00
	Equipment		0.00	0.00	0.00		0.00
	Misc.		0.00	0.00	0.00		0.00
	Contingencies		0.00	0.00	0.00		0.00
	Non-Grant Grand Total:		0.00	0.00	0.00		0.00
	Grant Grand Total:			692,372.00	692,372.00		1,384,744.00
	Project Grand Total:			692,372.00	692,372.00		1,384,744.00

Cost Estimate - Earl G Williamson			
-Development, Construction Costs			
Demo of existing canopy slabs	\$45,000.00	\$45,000.00	
Demo of Existing Canopy Structures	\$10,000.00	\$10,000.00	
Removal of existing equip.	\$16,000.00	\$16,000.00	
		\$71,000.00	
New Canopy Slab	\$55,000.00	\$55,000.00	
New Pavilion Canopy Structure	\$45,000.00	\$45,000.00	
New Picnic Canopy Structure	\$90,000.00	\$90,000.00	
Gravel Drain Bed	\$20,000.00	\$20,000.00	
New 4" thick concrete slab	\$30,000.00	\$30,000.00	
New Playground	\$125,000.00	\$125,000.00	
New rubber safety surface	\$52,000.00	\$52,000.00	
freight and install	\$40,000.00	\$40,000.00	
Playgrnd canopy			\$51,285.00
Floating Pier	\$345,000.00	\$345,000.00	
Frieght	\$20,000.00	\$20,000.00	
Pier and frieght		\$365,000.00	
replace existing pier	\$15,000.00	\$15,000.00	
New wood piles	\$25,000.00	\$25,000.00	
		\$862,000.00	
General Conditions	\$80,000.00	\$80,000.00	
10% Over head and profit	\$101,300.00	\$101,300.00	
		\$181,300.00	
5% contignecy	\$55,715.00	\$55,715.00	
Subtotal	\$1,170,015.00	\$1,170,015.00	
Construction Grand Total	\$1,170,015.00		
-Development, Design Fees			
Prelim architectural fees	\$40,263.05	\$40,263.05	
Final architectural fees	\$48,880.95	\$48,880.95	
8% architectural fees	\$89,144.00	\$89,144.00	
predesign application fee	\$2,500.00	\$2,500.00	
geotech	\$2,500.00	\$2,500.00	
soil and concrete testing	\$2,500.00	\$2,500.00	
		\$5,000.00	
Subtotal	\$96,644.00	\$96,644.00	
Grand Total	\$1,266,659.00		

design sub total	\$96,644.00
construction sub total	\$1,170,015.00
total	\$1,266,659.00
OH & profit	\$0.00
G. Total	\$1,266,659.00

Cost Estimate - Earl G Williamson	
General Conditions	\$80,000.00
Demo of existing canopy slabs	\$45,000.00
Demo of Existing Canopy Structures	\$10,000.00
New Canopy Slab	\$55,000.00
New Pavilion Canopy Structure	\$45,000.00
Gravel Drain Bed	\$20,000.00
New Picnic Canopy Structure	\$90,000.00
New Playground	\$125,000.00
Removal of existing equip.	\$16,000.00
New 4" thick concrete slab	\$30,000.00
New rubber safety surface	\$52,000.00
freight and install	\$40,000.00
Floating Pier	\$345,000.00
Frieght	\$20,000.00
replace existing pier	\$15,000.00
New wood piles	\$25,000.00
Subtotal	\$1,013,000.00
10% Over head and profit	\$101,300.00
Construction Grand Total	\$1,114,300.00
8% architectural fees	\$89,144.00
5% contignecy	\$55,715.00
predesign application fee	\$2,500.00
geotech	\$2,500.00
soil and concrete testing	\$2,500.00
Grand Total	\$1,266,659.00

Louisiana Land & Water Conservation Fund Grant Application

I. GENERAL PROJECT INFORMATION

1. Project Name: Earl G. Williamson Park Upgrades Parish: Caddo Parish
2. Project Sponsor: (Ex. Town of Walker or Livingston Parish) Parish of Caddo – Parks and Recreation Department
3. Project Cosponsor (if applicable): _____
4. Property or Official Park Name: (Project location) Earl G. Williamson Park
5. Type of Project (check all that apply):
- | | | |
|--|---|--|
| <input type="radio"/> Acquisition (Land) | <input type="radio"/> Combination
Acquisition and
Development | <input type="radio"/> New Development
<input checked="" type="radio"/> Redevelopment
(Renovations) |
|--|---|--|
6. Has this park received a LWCF grant in the past? y X n

II. POINT OF CONTACT (applicant author - landscape architect, architect, or engineer)

1. Name: Patrick Wesley Title: Director of Parks and Recreation
2. Address: 2900 Hearne Avenue - Suite B, Shreveport, LA 71103
3. Phone: (318)212-0220 Email address: pwesley@caddo.org

III. PROJECT SPONSOR APPOINTED AUTHORITY

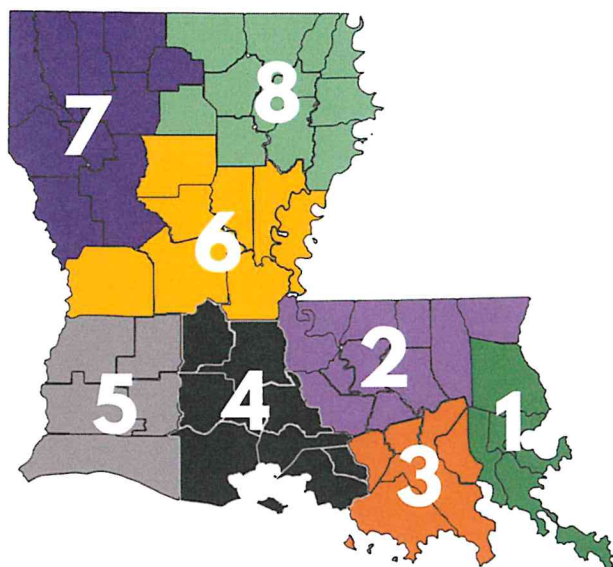
1. Name: Patrick Wesley Title: Director of Parks and Recreation
2. Address: 2900 Hearne Avenue - Suite B, Shreveport, LA 71103
3. Phone: (318)212-0220 Email address: pwesley@caddo.org

IV. PROJECT COSPONSOR APPOINTED AUTHORITY (if applicable)

1. Name: _____ 2. Title: _____
3. Address: _____
4. Phone: _____ 5. Email address: _____

V. PROJECT PHYSICAL LOCATION INFORMATION:

1. Municipal Address or description: Earl G. Williamson Park, 11425 LA-1, Oil City, LA 71061
2. Geocode: (latitude / longitude coordinates) N 32.72701 W 93.97002
3. Section: 13 Township: 20 North Range: 16 West (info on survey or deed)
4. Congressional District: 4 <https://louisiana.hometownlocator.com/maps/congressional-districts.cfm> (use the link & enter your project address)
5. SCORP Planning Region: 7 (find on map below)



PLANNING REGION MAP OF LOUISIANA

- Region 1: New Orleans Area
- Region 2: Baton Rouge Area
- Region 3: Houma-Thibodaux Area
- Region 4: Lafayette Area
- Region 5: Lake Charles Area
- Region 6: Alexandria Area
- Region 7: Shreveport Area
- Region 8: Monroe Area

VI. SITE CLASSIFICATION (Check all that apply for EXISTING SITE, NOT proposed project)

- ☐ Sports Park / recreation area (more than 4 athletic fields, includes regional parks)
- ☒ Neighborhood Park /multipurpose recreation area (playground, less than 4 athletic fields, etc.)
- ☐ Natural Area / passive recreation (undeveloped)
- ☒ Water based recreation area (fishing, boat launch, piers, swimming, overlooks, etc.)
- ☐ Outstanding natural environmental area /preservation area / scenic trail designation
- ☐ Historic or cultural site (explain) _____
- ☐ Other (explain) _____

VI. PROJECT CATEGORY / SCORP PRIORITIES (for YOUR PROJECT not the overall site)

- ☒ Trails (walking, hiking, biking, riding, paddling, paved & unpaved / trail support facilities)
- ☒ Access to Nature (wild areas, preserves and conservation areas)
- ☒ Access to Water (fishing facilities, bank improvements, pier, natural beach & lake swimming areas, kayak & canoe trails & launches with support areas, motorboat launches with support areas)
- ☒ Camping (designated camping areas, rental cabins & support facilities with access to outdoor amenities)
- ☒ Playgrounds & Picnic Areas (upgrades & new developments meeting national standards)
- ☐ Swimming Facilities / Splash Pad (treated water, not natural areas)
- ☐ Spectator Facilities (pavilions, bleachers, benches, amphitheaters)
- ☒ Sports Playfields and Courts
- ☐ Hunting Facilities

VII. TIME / DISTANCE CLASSIFICATION (refers to primary or 80% of users)

- ☐ Neighborhood / walking distance ☐ Community / town (within 15 minute drive)
- ☐ Weekend or day use (over 2 hour drive) ☒ Metropolitan / regional (within 45 minute drive)

VIII. PROJECT DESCRIPTION

1. Description of your project / List of the project elements –

New floating dock, playground with shade structure, picnic shelters, picnic tables, and drainage.

2. **Total Project Cost** (minimum \$200,000, contact DOR for maximum) \$ 1,384,747
3. **Requested Fund Amount** (minimum \$100,000) \$ 692,372

It is necessary to have 50% of the total project cost available when you apply.

4. Provide your Recreation Inventory data to be included in our online database - Louisiana's Outdoor Recreation Inventory (L.O.R.I.) <https://playoutdoorsla.com/data/data-lori/>

RESOLUTION NO. 14 of 2023

BY THE CADDO PARISH COMMISSION:

A RESOLUTION NAMING THE COMMUNITY MEETING HALL AT DAVID RAINES COMMUNITY CENTER AS THE EARNESTINE THOMPSON HALL, AND OTHERWISE PROVIDING WITH RESPECT THERETO.

WHEREAS, Mrs. Earnestine Thompson was a pillar in the Martin Luther King area and deeply involved in community matters in the MLK area;

WHEREAS, Mrs. Thompson was deeply involved with the David Raines Community Health Center and Caddo Community Action Agency; and

WHEREAS, it would be fitting to name the community meeting hall at David Raines Community Center as the Earnestine Thompson Hall in recognition of her contributions and as a memorial to her life and contribution to the MLK area.

NOW, THEREFORE, BE IT RESOLVED by the Caddo Parish Commission in due, regular and legal session convened, that the Caddo Parish Commission does hereby designate and name the community meeting hall at David Raines Community Center as the Earnestine Thompson Hall.

BE IT FURTHER RESOLVED that the Parish Administrator is authorized to take such measures as necessary to accomplish this designation.

BE IT FURTHER RESOLVED if any provision or item of this resolution or the application thereof is held invalid, such invalidity shall not affect other provisions, items or applications which can be given effect without the invalid provisions, items or applications, and to this end, the provisions of this resolution are hereby declared severable.

BE IT FURTHER RESOLVED that this resolution shall take effect immediately.

BE IT FURTHER RESOLVED that all resolutions or parts thereof in conflict herewith are hereby repealed.

Approved as to legal form:

Parish Attorney

Date

RODERICK T. CASEY

3706 Mallard Bay Circle, Shreveport, LA 71107
318-286-5645 · roderickcaseyt@gmail.com

PROFILE

As a dedicated and resourceful Battalion Chief who has served Shreveport for 36 years, including two seasons in the Training Division as a training Officer, I am currently serving a district that stretches from Shreve City as far south as the Caddo Bossier Rivers. My strong leadership skills allow me to provide stellar services to an emergency response team with mutual respect and professionalism. Among my areas of expertise are budgeting, personnel issues, training, resource management, and public safety.

RELEVANT EXPERIENCE

- Wide range of experience leading emergency response teams
- Superior knowledge of fire department policies and internal controls
- Outstanding understanding of hydraulics and mechanics in emergency response applications
- Excellent skills in MS Office applications
- In-depth knowledge of fire prevention, suppression, and investigation principles and techniques
- Excellent interpersonal and communication abilities

EXPERIENCE

BATTALLION CHIEF, CITY OF SHREVEPORT FIRE DEPARTMENT 2015 - PRESENT

- Assumes responsibility for fires and other emergency situations
- Assures the District's training requirements are satisfied
- Coordinates and plans battalion training and drills
- Managing, appraising, and delegating subordinates' tasks
- Organize and direct the daily operations of a battalion
- The Incident Commander (IC) in charge of all aspects of an emergency response, including establishing immediate incident objectives, directing all incident activities, allocating resources, and supervising all personnel
- Uphold the Memorandum of Understanding as well as the District's policies and procedures
- When necessary, acts as Acting Chief, responding to and managing operational aspects of emergency situations

SAFETY OFFICER, CITY OF SHREVEPORT FIRE DEPARTMENT 2013 - 2015

- Administering drug and alcohol tests on a regular basis
- Collaborated with other departments to address safety concerns
- Currently on the Civil Service Eligibility List for the position of Deputy and Assistant Chief
- Developed and implemented plans to maintain firefighting equipment and machinery on a regular basis
- Enforced departmental safety policies and procedures, as well as NFPA (National Fire Protection Association) rules to local and state firefighter safety legislation
- Examined buildings, equipment, procedures, and accident data to identify safety dangers and their causes
- Installed and tested a wide range of fire-fighting apparatus

- Measured the damage caused by the fire
- Monitored all firefighters on and off the scene for any potentially dangerous behavior
- Observed dangerous situations
- Photographed the effects of fire's aftermath
- Received and analyzed witness testimonies from fire emergencies
- Reported fire events to all department personnel
- Responded to all accidents involving Shreveport Fire Department apparatus to begin the investigation process by ensuring that protocols were followed

FIRE CAPTAIN, CITY OF SHREVEPORT FIRE DEPARTMENT 2004 - 2015

- Oversaw all pre-planning for all businesses in the first-in district, as well as aiding the fire prevention division's plan review section, which included all life and property protection systems, and oversaw new system inspections after successful installation
- Planned and supervised the work of workers such as fire lieutenants and firefighters
- Used the Fire Reporting Managing System to respond to public requests for information on EMS and fire prevention, and to kept track of emergency and non-emergency fire response data on a regular basis (RMS)
- Wrote and emailed reports on firefighting operations at specified stations

TRAINING OFFICER, CITY OF SHREVEPORT FIRE DEPARTMENT 1999 - 2001

- As a Physical Training Instructor, I started the ten-mile run
- Assessed department personnel's baseline and fundamental competences
- Basic training classes coordinator
- Designed, organized, and executed firefighter training drills
- Developed and maintained a training matrix system that listed all mandated, specialized, voluntary, and miscellaneous training opportunities
- Developed our department's first hazardous materials refresher course
- Instructor for hazardous materials
- Provided firefighting tactics and skills training to the Emergency Response Team (ERT)
- Taught our entire department the first Fire RMS (Fire Reporting Management System) computer-based reporting system
- Trained Firefighters in ventilation, hydraulics, pumper operation, and aerial ladder operation, as well as the usage of fire streams and equipment and apparatus maintenance

FIRE ENGINEER, CITY OF SHREVEPORT FIRE DEPARTMENT 1997 - 1999

- Assigned to participated in fire inspection activities
- Decided on the quickest path to fires and other emergencies
- Highly qualified engineer in charge of fire apparatus operation, maintenance, and driving, including fire engines, ladder trucks, and rescue trucks
- In the absence of the Fire Captain, served as the functional leader
- Participated in rescue operations to protect lives and property
- Responded to events involving hazardous materials

FIREFIGHTER/EMERGENCY MEDICAL TECHNICIAN, CITY OF SHREVEPORT FIRE DEPARTMENT 1986 - 1997

- Assisted persons who had been harmed or injured by fire, smoke, or trauma with first aid and artificial breathing

- Assisted with equipment repair and maintenance
- Certified to provide basic emergency care to trauma to acute sickness patients prior to and during transport to a hospital or other healthcare facility
- In charge of ensuring that flames were properly controlled, confined, and extinguished
- Inspected buildings for regulatory compliance and safety as needed
- Kept up to date on safety measures, firefighting techniques, treatment protocols, response requirements, and quality assurance procedures
- Responded rapidly to emergency situations, assessed the situation, and took appropriate action to put out flames, assist victims, and prevent further escalation

ADDITIONAL EXPERIENCE INCLUDES:

1989 – 1996, MEDICAL TRANSPORTER, BALENTINE AMBULANCE SERVICE, CITY OF SHREVEPORT

1996 – 1999 MEDICAL TRANSPORTER, VA MEDICAL CENTER TRANSPORT CITY OF SHREVEPORT

The skills of both positions held required: Active Listening, Critical Thinking, Equipment Maintenance, Judgment and Decision Making, Medicine and Dentistry and Public Security

- Administered first-aid treatment and life-support care to sick or injured persons in prehospital settings
- Maintained vehicles and medical and communication equipment, and replenished first-aid equipment and supplies
- Operated equipment such as electrocardiograms (EKIGs). External defibrillators and bag valve mask resuscitators in advanced life support environments
- Communicated with dispatchers and treatment center personnel to provide information about patient situation, to arrange reception of victims, and to receive instructions for further treatment
- Immobilized patients for placement on stretchers and ambulance transports, using backboards or other spinal immobilization devices
- Comforted and reassured patients
- Decontaminated ambulance interior following treatment of patients with infectious disease and report case to proper authorities
- Observed, recorded, and reported to physician the patient's condition or injury, the treatment provided, and reactions to drugs and treatment

EDUCATION

- Booker T. Washington High School 1976
- Grambling State University 1978
- National Fire Academy 1996
- Louisiana State University 1997
- Louisiana State University at Eunice 2000
- Bossier Parish Community College 2006

SKILLS AND HIGHLIGHTS

- Adaptability
- Accountability
- Budgeting Planning and Management
- Coaching, Training and Mentoring
- Commitment to Service and Community
- Communication
- Conflict Resolution
- Crisis Management
- Dedication
- Emergency Response Procedures
- Exemplary Leadership
- Fire Laws and Regulations
- Fire Prevention and Enforcement
- First Aid and CPR
- High Stress Tolerance
- Policy and Procedure Development
- Problem-Solving
- Professional Conduct
- Sound Judgement
- Strong Work Ethic
- Time Management
- Uncommon Courage

PROFESSIONAL DEVELOPMENT

City of Shreveport Human Resources Department:

- Leadership Academy 1 (Fall 2021)
- Leadership Academy 2 (Spring 2021)

Crisis Intervention Training

- Academy for Biomedical Research and Training at the National Center for Biomedical Research and Training
- Active Listening Techniques
- Comprehensive coverage of all mental health disorders and behaviors
- Crisis Identification
- Crisis Intervention Training for 40 Hours (July 2021) (Solution Point)
- Depression and Suicide
- Domestic Preparedness 2000 on NBC (Jacksonville State University)
- Drugs: An Overview
- Ecstatic Delirium
- Fire Department Safety Officers Association (Fire Department Safety Officers Association)
- Firefighter Health and Safety
- Incident Safety Officer 2009 (National Board on Fire Service Professional Qualifications)
- Legal Constraints
- Managing and Leading Change 2001, National Fire Academy Executive Sill (National Fire Academy)
- Managing Company Tactical Operation 1992 (National Fire Academy)
- Managing Tactical Operations Decision Making in a Company 1996 (National Fire Academy)
- Managing Tactical Operations Decision Making in a Company 1996 (National Fire Academy)
- Post-Traumatic Stress Disorder (PTSD)
- The Incident Command System 1992 (National Fire Academy)

SPECIALIZED CERTIFICATIONS

- Emergency Medical Technician 1987 (National Registry of Emergency Medical Technicians)

- Coordinator for Hazardous Materials on the Scene 1993 (Louisiana State University and Louisiana State Police)
- Managing Company Tactical Operation 1992 (National Fire Academy)
- The Incident Command System 1992 (National Fire Academy)
- Analysis of Hazardous Material Incidents, 1994 (Louisiana State University)
- Chemistry of Hazardous Materials 1995 (Louisiana State University)
- Technician/Specialist in Hazardous Materials 1A 1995 (California Specialized Training Institute)
- Technician for Hazardous Materials in 1997 (Louisiana State University)
- Managing Tactical Operations Decision Making in a Company 1996 (National Fire Academy)
- Domestic Preparedness 2000 on NBC (Jacksonville State University)
- Fire Service Instructor 1 & 2 2000 (Louisiana State University)
- Nuclear, Biological, and Chemical Emergency Responder 2000 (United State National Domestic Preparedness Program)
- Terrorist Bombings Incident Response 2000
- Managing and Leading Change 2001, National Fire Academy Executive Sill (National Fire Academy)
- Response-Sampling Techniques for Weapons of Mass Destruction 2007
- Fire Department Safety Officers Association Incident Safety Officer 2009
- Confined Space Rescue 1 and 2
- Haz-Mat Awareness and Response
- ICS 100 and 200
- Officer 1 and 2
- Ropes Rescue 1 and 2
- Technician for Structural Collapse
- Trench Rescue
- Vehicle Extrication Instructor for Personnel in Shifts A, B, and C

SPECIAL OPERATIONS/TECHNICAL TRAINING

Special Operations Rescue Team (SORT), Hazardous Materials and Spill response, High Angle rescue, Public Safety Diving, Swift Water rescue, and Disaster response, Rope Rescue I and II, Confined Space Rescue Technician, and Trench and Structure Collapse Technician are among the special operations and technical rescue training I have received

CORE ACCOMPLISHMENTS

- Fire Fighter of the Year (1992)
- Hazel Beard Fire Service Medal of Merit, Shreveport Mayor (1992)
- Shreveport Fire Department Chief Dale Martin's Commendation (1992)
- The American Legion Post No. 14 Low-McFarlane Commendation for Outstanding Community Service Above and Beyond the Call of Duty (1992)
- Letter of Appreciation from Bo Roberts, Fire Chief (1995)
- Fire Chief Kelvin Cochran's Commendation (2004)
- Cambridge, New York Honors Edition of the Who's Who Registry of Executives and Professionals (2007-2008)
- Fire Chief of the Year: Brian Crawford (2009)
- Heroes Award from the LSU Health Shreveport Foundation (2011)

COMMITTEE SEATS:

- Recruiting (1988)
- Uniform (1988)

- Hazardous Substances (2000)
- Special Operations Forces (2000)
- Member of the Disciplinary Board (since 2021)

AFFILIATIONS:

- Local 514 of the Shreveport Fire Department (1986–present)
- International Association of Firefighters (1986–present)
- Hazardous Material Response Team, Shreveport Fire Department (1992–present)

VOLUNTEER INVOLVEMENT:

- The Great American Cleaning Up (Shreveport Green)
- Paint Your Heart Out (Department of Community Development)

References available upon request

RTC

CONTACT

3706 Mallard Bay Circle
Shreveport, LA 71107
roderickcaseyt@gmail.com
318-286-5645

CADDO PARISH COMMISSION

February 4, 2022

Dear commission,

I would like to express my heartfelt gratitude for the opportunity to serve with you.

I am applying for the position of Caddo Parish Fire District #1 board member seat. I rose through the ranks of the Shreveport Fire Department, from firefighter/EMT to Battalion Chief, where I am currently employed. As a Station Manager, I have had the privilege of overseeing the Dallas W. Greene central fire station a multimillion-dollar fire station.

I've served on the Disciplinary Board for last three years with my department. My ability to make sound decisions in potentially traumatic crisis situations, as well as my strong management background, leadership skills, the ability to assess teams and determine their actions under my leadership, the ability to lead in any setting, and the ability to lead an effective operation, have all been honed during my time in these positions.

When it comes to filling the position, I hope the selection committee will give my application serious consideration.

Sincerely,

Roderick T. Casey

Roderick T. Casey