

CADDO PARISH COMMISSION
GOVERNMENT PLAZA CHAMBERS
505 TRAVIS STREET, SHREVEPORT, LA 71101
PUBLIC NOTICE
REGULAR SESSION AGENDA
Streaming at <http://www.caddo.org/civicmedia> and
<https://www.facebook.com/parishofcaddo>
August 3rd, 2023
3:30 P.M.

1. ROLL CALL:

Commissioners:

Hopkins	District 1	Gage-Watts	District 7
Johnson	District 2	Cothran	District 8
Jackson	District 3	Atkins	District 9
Young	District 4	Chavez	District 10
Burrell	District 5	Lazarus	District 11
Jones	District 6	Epperson	District 12

2. INVOCATION:

3. PLEDGE OF ALLEGIANCE:

Veterans and active military members saluting during recitation of the Pledge of Allegiance would be appropriate, should you wish to do so. All others, please recite with your hands over your hearts, and we **ask that everyone please remember our POW-MIA's** as we say the Pledge of Allegiance.

4. AGENDA ADDITIONS:

- 4.1. Potential Agenda Addition: Special Resolution Declaring Purple Heart Recognition Week And Purple Heart Day
(Epperson)

Documents:

[SR PURPLE HEART WEEK AND DAY 2023.PDF](#)

- 4.II. Potential Agenda Addition: Special Resolution Commemorating The 50th Anniversary Of Hip Hop
(Johnson, Gage-Watts)

Documents:

[SR HIP HOP ANNIVERSARIES.PDF](#)

- 4.III. Potential Agenda Addition: Special Resolution Recognizing East Texas Gospel Day
(Gage-Watts)

Documents:

[SR ETX GOSPEL DAY.PDF](#)

- 4.IV. Potential Agenda Addition: Special Resolution Honoring Mary Louis 'Mellouise' Bell Moore
(Jones)

Documents:

[SR MELLOUISE DEDICATION.PDF](#)

- 4.V. Potential Agenda Addition: Special Resolution Honoring Ruby Lias
(Jones)

Documents:

[SR RUBY LIAS DEDICATION.PDF](#)

5. CITIZENS COMMENTS:

Citizens who wish to address the Commission on any issue other than zoning, please fill out a comment card located in the chamber foyer and return to the President or the Clerk of the Commission. Individual comments are limited to 3 minutes

NOTE: Citizens who wish to address the Commission on matters relative to public hearings (items listed on the agenda only) will be limited to a cumulative total of 15 minutes each, for or against an issue. Those who wish to speak or make a presentation are asked to select their speakers and address the points they wish considered with this limitation in mind.

6. VISITORS:

7. ADOPT REGULAR SESSION MINUTES:

7.I. Adopt Regular Session Minutes From July 6, 2023

Documents:

[07.06.2023 REGULAR SESSION MINUTES.PDF](#)

7.II. Adopt Special Session Minutes From July 14, 2023

Documents:

[07.14.2023 SPECIAL SESSION MINUTES.PDF](#)

7.III. Adopt Special Session Minutes From July 20, 2023

Documents:

[7.20.2023 SPECIAL SESSION MINUTES.PDF](#)

8. SPECIAL RESOLUTIONS:

- 8.I. Special Resolution Recognizing Tristan Blow-Smith For Earning The Rank Of Eagle Scout
(Burrell)

Documents:

[TRISTAN BLOW SMITH EAGLE SCOUT PROC \(FINAL\).PDF](#)

- 8.II. Special Resolution Recognizing Caddo Assistant District Attorney Terry Pitman, Jr.
(Young)

Documents:

[SR TERRY PITMAN JR RECOGNITION.PDF](#)

- 8.III. Special Resolution Of Recognition To The Shreveport Dixie League 6 And Under All Stars Team
Recognizing the Shreveport Dixies League 6 and Under All Star team for their 2nd place finish at the 2023 Dixie World Series.

(Jones)

Documents:

[2023 SHREVEPORT AMERICAN 6U ALL STAR TEAM.PDF](#)

- 8.IV. Special Resolution Of Recognition To The Shreveport Dixie League 7 And Under All Stars Team
Recognizing the Dixie 7u All Stars Team for winning the 2023 Dixie League World

Series.

(Jones)

Documents:

[2023 SHREVEPORT AMERICAN 7U ALL STAR TEAM.PDF](#)

- 8.V. Special Resolution Commemorating The 75th Anniversary Of The Abolition Of Segregation In The United States Military
(Epperson)

Documents:

[SR FOR 75TH ANNIVERSARY OF DESEGREGATION.PDF](#)

9. COMMUNIQUEES AND COMMITTEE REPORTS:

Administration response to information requests from Commissioners

10. PRESIDENT'S REPORT:

11. PUBLIC HEARING ON ZONING ORDINANCES & CASES:

12. PUBLIC HEARING ON ORDINANCES:

12.I. Public Hearing For Ordinance 6328 Of 2023

AN ORDINANCE AMENDING AND REINACTING CHAPTER 32, ARTICLE VI OF THE CADDO PARISH CODE OF ORDINANCES, REPEALING SECTION 32-52 AND SECTION 34-22 OF THE CODE OF THE CADDO PARISH CODE OF ORDINANCES, AND OTHERWISE PROVIDING WITH RESPECT THERETO

(Natural Resources Committee)

Documents:

[ORD 6328 NEW NOISE ORDINANCE.PDF](#)

[ORD 6328 FACT SHEET FOR NOISE ORDINANCE UPDATE.PDF](#)

12.II. Public Hearing For Ordinance 6342 Of 2023

AN ORDINANCE TO ESTABLISH AND MERGE PRECINCTS CONSISTENT WITH THE 2023 CADDO PARISH COMMISSION DISTRICTS IN ACCORDANCE WITH LOUISIANA REVISED STATUTES 18:532 AND 18:532.1, TO AMEND CERTAIN PRECINCT LEGAL DESCRIPTIONS

(Administration)

Documents:

[ORD 6342 2023 CADDO PARISH PRECINCT MERGE ORDINANCE.PDF](#)

13. ZONING ORDINANCES (For Final Passage):

14. ORDINANCES (For Final Passage):

14.I. Ordinance 6328 Of 2023

AN ORDINANCE AMENDING AND REINACTING CHAPTER 32, ARTICLE VI OF THE CADDO PARISH CODE OF ORDINANCES, REPEALING SECTION 32-52 AND SECTION 34-22 OF THE CODE OF THE CADDO PARISH CODE OF ORDINANCES, AND OTHERWISE PROVIDING WITH RESPECT THERETO

(Natural Resources Committee)

Documents:

[ORD 6328 NEW NOISE ORDINANCE.PDF](#)

[ORD 6328 FACT SHEET FOR NOISE ORDINANCE UPDATE.PDF](#)

14.II. Ordinance 6342 Of 2023

AN ORDINANCE TO ESTABLISH AND MERGE PRECINCTS CONSISTENT WITH THE 2023 CADDO PARISH COMMISSION DISTRICTS IN ACCORDANCE WITH LOUISIANA REVISED STATUTES 18:532 AND 18:532.1, TO AMEND CERTAIN PRECINCT LEGAL DESCRIPTIONS

(Administration)

Documents:

[ORD 6342 2023 CADDO PARISH PRECINCT MERGE ORDINANCE.PDF](#)

[2023 CADDO PARISH MERGE PRECINCTS ORDINANCE NO 6342.PDF](#)

[2023 CADDO PARISH MERGE PRECINCTS TABLE-CRF.PDF](#)

15. ZONING ORDINANCES (For Introduction By Title):

16. ORDINANCES (For Introduction By Title):

16.I. Introduce Ordinance 6345 Of 2023

AN ORDINANCE AMENDING THE BUDGET OF ESTIMATED REVENUES AND EXPENDITURES FOR OIL AND GAS FUND TO PROVIDE AIR CONDITIONING TO CADDO CITIZENS AND TO OTHERWISE PROVIDE WITH RESPECT THERETO

(Gage Watts)

Documents:

[ORD 6345- AC PROGRAM- AS AMENDED.PDF](#)

[ORD 6345 FACT SHEET - AC PROGRAM.PDF](#)

16.II. Introduce Ordinance No. 6346 Of 2023

AN ORDINANCE DECLARING THE INTENT OF THE PARISH UNDER LA.R.S. 47:2236 TO ACQUIRE FULL OWNERSHIP INTEREST IN SIX PARCELS, NAMELY LOT THIRTY-THREE (33) AND WEST 5.0 FEET OF LOT THIRTY-FOUR (34), BLOCK C, HIGHLAND PARK SUBDIVISION (GEO NO. 181331-072-0099); THE EAST 30.0

FEET OF LOT THIRTY-FIVE (35) AND WEST 15.0 FEET OF LOT THIRTY-SIX (36), BLOCK C, HIGHLAND PARK SUBDIVISION (GEO NO. 181331-072-0100); THE EAST 20.0 FEET OF LOT THIRTY-SEVEN (37) AND WEST 25.0 FEET OF LOT THIRTY-EIGHT (38), BLOCK C, HIGHLAND PARK SUBDIVISION (GEO NO. 181331-072-0115); LOT THIRTY-TWO (32), BLOCK C, HIGHLAND PARK SUBDIVISION (GEO NO. 181331-072-0032); THE EAST 35.0 FEET OF LOT THIRTY-FOUR (34) AND WEST 10.0 FEET OF LOT THIRTY-FIVE (35), BLOCK C, HIGHLAND PARK SUBDIVISION (GEO NO. 181331-072-0110); LOT THIRTY (30), BLOCK C, HIGHLAND PARK SUBDIVISION (GEO NO. 181331-072-0030), AND TO OTHERWISE PROVIDE WITH RESPECT THERETO

(Jackson)

Documents:

[ORD 6346 ACQUIRING OWNERSHIP.PDF](#)
[ORD 6346 ADJUDICATED DISTRICT 3 MAPS.PDF](#)
[ORD 6346 FACT SHEET OF 2023.PDF](#)

17. WORK SESSION MINUTES:

17.I. Adopt Work Session Minutes From July 31, 2023

Documents:

[7.31.2023 WORK SESSION MINUTES.PDF](#)

18. RESOLUTIONS:

18.I. Resolution 36 Of 2023

A RESOLUTION TO AUTHORIZE THE CADDO PARISH ADMINISTRATOR TO REQUEST AND AUTHORIZE THE LOUISIANA STATE MINERAL AND ENERGY BOARD AND THE OFFICE OF MINERAL RESOURCES TO ACCEPT NOMINATIONS AND ADVERTISE FOR OIL, GAS AND MINERAL LEASES, ACCEPT BIDS, AND AWARD AND EXECUTE OIL, GAS AND MINERAL LEASES ON CERTAIN MINERAL INTERESTS OWNED BY THE PARISH OF CADDO, AND OTHERWISE PROVIDING WITH RESPECT THERETO

(Public Works, District 2)

Documents:

[RES 36 OF 2023 FACT SHEET, OGM LSE.,USG, SEC. 9, 16, AND 21-18-14.PDF](#)
[RES 36 OF 2023 FOR SECTIONS 9, 16, AND 21-18-14.PDF](#)
[RES 36 OF 2023 MAP.PDF](#)

18.II. Resolution 37 Of 2023

A RESOLUTION TO AUTHORIZE THE CADDO PARISH ADMINISTRATOR TO

REQUEST AND AUTHORIZE THE LOUISIANA STATE MINERAL AND ENERGY BOARD AND THE OFFICE OF MINERAL RESOURCES TO ACCEPT NOMINATIONS AND ADVERTISE FOR OIL, GAS AND MINERAL LEASES, ACCEPT BIDS, AND AWARD AND EXECUTE OIL, GAS AND MINERAL LEASES ON CERTAIN MINERAL INTERESTS OWNED BY THE PARISH OF CADDO, AND OTHERWISE PROVIDING WITH RESPECT THERETO

(Public Works, District 1)

Documents:

[RES 37 OF 2023, USG, SEC. 31-19-15.PDF](#)
[RES 37 OF 2023 FACT SHEET, OGM LSE.,USG, SEC.31, 19-15.PDF](#)
[RES 37 OF 2023 RE 31-19-15 MAP.PDF](#)

18.III. Resolution 38 Of 2023

A RESOLUTION OF THE CADDO PARISH COMMISSION, STATE OF LOUISIANA APPROVING THE CADDO PARISH FIRE DISTRICT NO. 3 OF THE PARISH OF CADDO, STATE OF LOUISIANA TO ISSUE, SELL AND DELIVER NOT TO EXCEED ONE MILLION FIVE HUNDRED THIRTY FIVE THOUSAND DOLLARS (\$1,535,000) REVENUE BONDS, IN ONE OR MORE SERIES, AND PROVIDING FOR OTHER MATTERS IN CONNECTION THEREWITH

(District 12)

Documents:

[RES 38 OF 2023-PARISH APPROVING RESOLUTION.PDF](#)

18.IV. Resolution 39 Of 2023

A RESOLUTION GRANTING PRELIMINARY AUTHORITY FOR THE CADDO PARISH FIRE DISTRICT NO. 3 OF THE PARISH OF CADDO, STATE OF LOUISIANA TO INCUR DEBT AND TO ISSUE NOT TO EXCEED ONE MILLION FIVE HUNDRED THIRTY FIVE THOUSAND DOLLARS (\$1,535,000) REVENUE BONDS, IN ONE OR MORE SERIES; SEEKING STATE BOND COMMISSION APPROVAL; AND PROVIDING FOR OTHER MATTERS IN CONNECTION THEREWITH

(District 12)

Documents:

[RES 39 OF 2023- PRELIM RES FOR FD3 DEBT - 7-21-23.PDF](#)

18.V. Resolution 40 Of 2023

A RESOLUTION URGING AND REQUESTING THE UNITED STATES CONGRESS TO ENACT BIPARTISAN BILLS TO ADDRESS THE MEDICAID INMATE EXCLUSION POLICY, AND TO OTHERWISE PROVIDE WITH RESPECT THERETO.

(Jackson)

Documents:

[RES 40 OF 2023 U AND R CONGRESS TO ADDRESS MEDICAID INMATE EXCLUSION POLICY.PDF](#)
[INMATE MEDICAL.PDF](#)

18.VI. Resolution No. 41 Of 2023

A RESOLUTION URGING AND REQUESTING THE UNITED STATES SENATE TO

EXPEDITIOUSLY AND PROMPTLY TAKE UP AND CONSIDER PENDING APPOINTMENTS TO MILITARY AND DEFENSE DEPARTMENT POSITIONS, AND OTHERWISE PROVIDING WITH RESPECT THERETO.

(Epperson, Atkins)

Documents:

[RESOLUTION 41 URGING CONSIDERATION OF MILITARY APPOINTMENTS.PDF](#)

19. OLD BUSINESS:

20. NEW BUSINESS:

20.I. Confirm Andrew Randall As The Director Of Juvenile Services
(Administration)

21. COMMUNIQUEES AND REPORTS:

22. CITIZEN COMMENTS (Late Arrivals)

23. ADJOURN:

To all persons desiring to attend and observe a meeting of the Caddo Parish Commission, or who wish to present information to the body: If you have physical limitations that require special accommodations in order for you to attend and participate in a meeting of the Caddo Parish Commission, please contact the office of the Caddo Parish Commission Clerk at (318) 226-6596, at least 24 hours in advance of the meeting so that an effort can be made to provide those accommodations.

**RESOLUTION PROCLAIMING
‘PURPLE HEART DAY & PURPLE HEART RECOGNITION WEEK’**

WHEREAS, the Purple Heart medal, an American decoration that is awarded in the name of the President of the United States, is the oldest military decoration in the world in present use; and

WHEREAS, the Purple Heart was established by General George Washington at Newburgh, New York on August 7, 1782, during the Revolutionary War as an incentive to the Continental Army; and

WHEREAS, the Purple Heart is awarded directly or posthumously to members of the Armed Forces who are wounded, or die from wounds received, in armed conflict with an enemy force or while held by an enemy force as a prisoner of war, or are wounded or killed as a result of friendly fire, or as otherwise designated by the President of the United States; and

WHEREAS, August 7, 2023 marks the 241st anniversary of the inception of the Purple Heart Award, and the 91st anniversary of the Military Order of the Purple Heart; and

WHEREAS, the sacrifices on behalf our Louisiana Purple Heart recipients will forever be an inspiration to all Louisiana citizens; and

WHEREAS, Caddo Parish endeavors to honor our Purple Heart recipients and their contributions to the nation, and extends a special ‘Thanks!’ to our local recipients and what they mean to our community.

NOW, THEREFORE, BE IT RESOLVED, by the Caddo Parish Commission meeting in legal and regular session convened during the month of August does hereby declare and proclaim the week of August 5th to August 13th as

‘PURPLE HEART RECOGNITION WEEK’





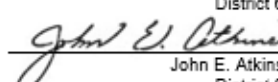

in Caddo Parish and within this week, we place special importance on and declare Monday, August 7, 2014, to be




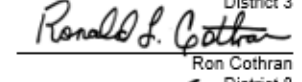


‘PURPLE HEART RECIPIENT DAY’

in Caddo Parish Louisiana, calling upon all citizens to solemnly reflect upon the events of this day, and to join in the recognizing, supporting, appreciating, and expression of honor towards the individuals and institutions that continue to make this country safe and free and good and to protect and preserve our way of life.

ATTEST:


Jeff Everson
Commission Clerk


Roy Burrell
President

Stormy Gage-Watts
Parliamentarian

Lyndon B. Johnson
District 2

Steffon D. Jones
District 6

John E. Atkins
District 9

Ed Lazarus
District 11


John Paul Young
Vice President

Todd A. Hopkins
District 1

Steven Jackson
District 3

Ron Cothran
District 8

Mario Chavez
District 10

Kenneth Epperson, Sr.
District 12

Proclamation

WHEREAS, hip hop is an original artistic and cultural creation of the United States celebrating its 50th anniversary as it has become one of the most popular genres of music within the United States; and

WHEREAS, on August 11, 1973, Clive “DJ Kool Herc” Campbell introduced his innovative style of disc jockeying at an event organized by his sister, Cindy Campbell, called the “Back to School Jam”, which was held in the recreation room of 1520 Sedgwick Avenue in the Bronx, New York;

WHEREAS, together, Clive “DJ Kool Herc” Campbell and the master of ceremonies engaged the crowd with rap on the microphone, while partygoers known as B-boys and B-girls danced, and introduced a new style, later known as “hip hop”, which combined the elements of a disc jockey (commonly known as a “DJ”), a master of ceremonies (commonly known as an “MC”), music, art, and dance; and

WHEREAS, from the humble beginnings of hip hop in New York City, the music, lyricism, dance, and art of hip hop has become a culture found in communities across the United States, and has long been a worldwide phenomenon; and

WHEREAS, hip hop has had notable Southern influences following its Northern inception, such as jazz and bounce from Louisiana, the blues from Mississippi, and country from the South, and these influences along with other celebrated genres of music, such as disco, gospel, soul, rock and roll, and Indigenous music from across the United States, have all helped hip hop transcend boundaries and contributed significant intellectual heritage and regional influence to the creation and progression of hip hop over the last half century; and

WHEREAS, the hip hop genre has been reinvented often since 1973, reflecting regional interpretations of the music, from G-funk and hyphy on the West Coast, to bass and trap in the South, to drill in the Midwest, to many other sounds from coast to coast and from abroad, including contemporary hip hop, which continues that trend by allowing listeners not only to unwind and escape through a rhythmic beat but also to resonate and empathize with the stories being told; and

WHEREAS, locally hip hop has created many local businesses, artists, and DJs such as: Jabbo Productions, Lava House Records, Headturner Evolution, Whatever Entertainment, Looscroos Camp, Brick Baby Music Group, Black Nation, Soulja Rock Entertainment, Suga Shack Records, 5 Entertainment, An What Entertainment, Bozz City Records, Blocc Boi Entertainment, Go Live Entertainment, Payroll Records, Bent Up Records, Throwd Thankin Entertainment, Money Hungry Records, SBE, Swamp Water Records, Big Guy Entertainment, Southern Made, Rob Em Blind, Amore, Brick South, Off Tha Block Records and Self Made Entertainment, Btown Entertainment, The Money Train, Tomi Grand Productions, Like O Productions, and Timeless Solider Productions; and

WHEREAS, hip hop artists and supporters, originally of African heritage, now transcend many different ages, ethnicities, religions, locations, political affiliations, and socioeconomic statuses, which demonstrates the versatility and inclusivity of hip hop art and culture; and

WHEREAS, hip hop as a multidimensional art form and lifestyle continues to produce new subgenres of music and stylistic lexicons and promotes new cultural imprints, trends, and movements that reverberate across the United States and around the globe; and

WHEREAS, hip hop has provided opportunities for extracurricular activities, youth empowerment, creative outlets, physical fitness, vocabulary exercises, poetry, analytical thinking, entertainment, employment, and economic impact and has become an industry that generates more than \$1,000,000,000 annually; and

WHEREAS, hip hop art, education, and culture have positive effects on society; and

WHEREAS, on August 11, 2023, the Federal Government, States, cities, and towns will observe Hip Hop Celebration Day; and

WHEREAS, during 2023, the Federal Government, States, cities, and towns will observe Hip Hop Recognition Month in August and Hip Hop History Month in November; and

NOW, THEREFORE, BE IT RESOLVED, THAT, that the Caddo Parish Commission recognizes the 50th anniversary of hip hop and designates August 11, 2023, as

‘HIP HOP CELEBRATION DAY ’

In Caddo Parish, Louisiana as well as designating August 2023 as


‘HIP HOP RECOGNITION MONTH ’


In Caddo Parish, Louisiana and designating November 2023 as

' HIP HOP HISTORY MONTH'


in Caddo Parish, Louisiana, and urges all citizens to join with the Parish in recognition of these important celebrations.

ATTEST:



Jeff Everson
Commission Clerk



President Roy Burrell



Parliamentarian Sidney Gage-Watts



District 2 Lyndon B. Johnson

Proclamation

WHEREAS, September is recognized as Gospel Music Month in the United State of America, the leadership of the East Texas Gospel Music Professionals (Mr. Milton Wallace, President; Mr. Kyle Collins, 1st Vice President and Dr. Darryl Gates, 2nd Vice President) approached Rev. Patrick L. Dennis (Pastor of the Bright Star Baptist Church, 3330 Meriwether Rd., Shreveport, LA) about hosting a Pre-Musical on Saturday, August 5, 2023 in honor of the rich gospel music history in Shreveport, Louisiana and throughout Texas; and

WHEREAS, there is a national focus on gospel music independent artists, the Gospel Industry Network (The G.I.N.) sanctioned the East Texas Gospel Music Professionals (ETGMP) as an affiliate to elicit support for gospel music independent artists to create opportunities from local to national levels; and

WHEREAS, Gospel Music was first named by Dr. Thomas Dorsey and later spread nationally and worldwide through the artistry of Dr. Dorsey, Rev. James Cleveland, Mahalia Jackson (a New Orleans, LA native), Clara Ward, Sallie Martin, Mr. David Taylor, Jr. (the first Shreveport chapter representative of the Gospel Music Workshop of America), Mr. Herman Finley (a Monroe, LA native), Mr. Elmo Walters, Dr. Hattie Wade, Dr. Darryl Gates, Mrs. Monica Blake-Mickle, Mr. Garland Jones, Sr., Rev. Joseph Lindsey and others; and

WHEREAS, the following independent artists agreed to gather in Shreveport and celebrate Gospel Music as an American art form: Delisia James, Ray Ward, Charlotte Williams, Eloise Skief, Daniel Adkins, Jackie Henry, Alexia Curry, Minister Tracy Satterwhite (Shreveport, LA native), Apostle Varieon Owens (Delhi, Louisiana native), gospel rapper Charles “TCO” Lee (a New Orleans, LA native), Ricky Paul (a Tallulah, LA native), Betty Hawkins & United (Monroe, LA natives), Barbara Cox, Damien Richardson (a Shreveport, LA native), Dr. DeWanda Owens (The Voice of Fire), and Nene Vaughn-Moore;; and



NOW, THEREFORE, BE IT RESOLVED, THAT, that the Caddo Parish Commission does hereby declare August 5th, 2023, as

‘EAST TEXAS GOSPEL MUSIC PROFESSIONALS DAY

in Caddo Parish, Louisiana, and urges all citizens to join with the Parish in recognition of this important occasion.

ATTEST:


Jeff Everson
Commission Clerk


Roy Burrell
President

Stephen Gage-Watts
Parliamentarian

Proclamation
Celebrating the Dedication of a portion of East 75th Street in Honor of Mrs. Mary Louise “Mellouise” Bell Moore

WHEREAS, the Caddo Parish Commission acknowledges the significant impact of individuals who selflessly dedicate their lives to the betterment of their communities; and

WHEREAS, one such exceptional individual was Mary Louise Bell Moore, affectionately known as Mellouise, who was born on October 9, 1919, in Gale, Louisiana, to the late Jenny Bowers and Cephas Bell; and

WHEREAS, Mary Louise Moore's journey led her to Cedar Grove, Louisiana, where she resided on E. 75th St. for over 70 years, displaying an unwavering commitment to nurturing her neighborhood and making a lasting difference; and

WHEREAS, her deep-rooted belief in providing food safety and a promising future to every individual fueled her passionate efforts to provide meals to numerous children and families facing hardships in Cedar Grove and through her food distribution initiatives, she not only nourished bodies but also nourished hope, spreading warmth and comfort throughout the community; and

WHEREAS, Mary Louise Moore's dedication extended beyond providing meals, as she fearlessly intervened in the lives of young boys and girls heading down the wrong path, offering words of encouragement and guidance, and leaving a profound mark on the community; and

WHEREAS, her love, hospitality, guidance, contagious laughter, and passion for dancing created lasting connections with family and friends; and

WHEREAS, her wisdom and conversations continue to be cherished by many, and her impact on the community is remembered as a time when crime rates were lower; and

WHEREAS, the legacy of Mary Louise Moore serves as a beacon of hope, compassion, and unity for the entire community of Cedar Grove; and

WHEREAS, recognizing the immeasurable impact of Mary Louise Moore's life and her unwavering commitment to uplifting Cedar Grove, the Caddo Parish Commission joins the community in honoring her memory with a lasting tribute.

NOW, THEREFORE, BE IT RESOLVED, that the Caddo Parish Commission proclaims and declares the 400 and 500 blocks of East 75th Street in Cedar Grove, Shreveport, Louisiana, shall be dedicated in honor of MELLOUISE and her extraordinary legacy of service, compassion, and community upliftment. This dedication shall take place on her birthday weekend, October 7, 2023, as a testament to her 77 years of residence and dedication to the betterment of Cedar Grove.


The Caddo Parish Commission commends the family, friends, and the entire Cedar Grove community for their love, respect, and desire to honor Mary Louise Moore's memory and for their tireless efforts to create a lasting tribute to her impactful life which will continue to influence present & future generations to follow her example of selfless dedication, love for the community, and the power of compassion.


Let this proclamation be duly recorded and presented to the family of Mary Louise Bell Moore as a token of the deep gratitude and appreciation of the Caddo Parish Commission.

ATTEST:



Jeff Everson
Commission Clerk



Roy A. Burrell
President

Steffon Jones
District 6

Proclamation

Celebrating the Dedication of a portion of East 72nd Street in Honor of Mrs. Ruby Lias

WHEREAS, the Caddo Parish Commission recognizes and commemorates the dedication of the 300 Block of East 72nd Street in honor of the late **MRS. RUBY LIAS**, a compassionate and devoted member of the Cedar Grove neighborhood, whose legacy of kindness, generosity, and community spirit has left an indelible mark on the hearts of those she touched; and

WHEREAS, the family of Mrs. Ruby Lias, with deep reverence and gratitude, has requested this dedication to honor the memory of their beloved mother and grandmother, whose life was a testament to selflessness and devotion to her community; and; and

WHEREAS, Mrs. Ruby Lias was an esteemed member of the Paradise Baptist Church during her upbringing and later a faithful and active participant in the Living Epistles Church, under the spiritual guidance of Pastor Roy King Sr., where she enriched the lives of many with her unwavering faith and dedication to God; and

WHEREAS, for several decades, Mrs. Ruby Lias resided at 359 East 72nd Street in the Cedar Grove neighborhood, where she not only raised her four children but also opened her heart and home to the less fortunate, providing food, shelter, and clothing to those in need and acting as a mother figure to anyone in search of love and support; and

WHEREAS, Mrs. Ruby Lias was a beacon of unity and camaraderie in the Cedar Grove area, annually hosting gatherings that fostered a sense of community and togetherness, and through these events, she sowed seeds of goodness and brotherhood that continue to thrive in the neighborhood she cherished; and

WHEREAS, throughout her career, Mrs. Ruby Lias dedicated her time and efforts to the betterment of the Shreveport community, having served diligently at Morrison's Cafeteria and Western Electric before becoming a cherished and respected head custodian at Calvary Baptist Church on Linwood Avenue; and

WHEREAS, the legacy of Mrs. Ruby Lias lives on through her devoted children, five grandchildren, and twelve great-grandchildren, who have continued her work of compassion and goodwill by establishing the Ruby Lias Foundation, carrying forward her legacy of feeding the homeless, providing clothing, and extending financial support to those in need during the holidays and beyond; and

NOW, THEREFORE, BE IT RESOLVED, that the Caddo Parish Commission, on behalf of the grateful residents of Caddo Parish, does hereby honor the memory of the late **MRS. RUBY LIAS** by officially dedicating the 300 Block of East 72nd Street in her name, a street that bears witness to her tireless dedication, love, and generosity for her fellow citizens.


ATTEST:



Jeff Everson
Commission Clerk



Roy A. Burrell
President



Steffon Jones
District 6

MINUTES OF THE REGULAR SESSION OF
THE CADDO PARISH COMMISSION
HELD ON THE 6th DAY OF JULY 2023

The Caddo Parish Commission met in a Regular Session, on the above date, at 3:34 p.m., in the Government Chambers, with Mr. Burrell, presiding, and the following members in attendance constituting a quorum: Commissioners Atkins, Burrell, Cothran, Epperson, Gage-Watts, Hopkins, Jackson, Johnson, Jones, Lazarus, and Young (11). ABSENT: Commissioner Chavez (1).

The invocation was given by Mr. Jones, and Mr. Cothran led the Commission in the Pledge of Allegiance. Ms. Audrey Garlington performed the Star-Spangled Banner.

AGENDA ADDITIONS

It was **moved by Mr. Young**, seconded by Mr. Chavez, *to expand the agenda and add Visit Regarding Prolec/GE Plant (In Caddo) Holding Its Job Fair in Bossier City on July 12, 2023 and Reallocate Up To \$75,000 In ARPA Funds from TruFund To the Shreveport Police Department to Provide Additional Resources Related to The Recent Mass Shooting Incident on July 4th.*

Point of Information by Mr. Epperson, whether there were Prolec GE representatives present. The Clerk advised that members from the NLEP were present on behalf of Prolec GE.

The Chair opened the floor for anyone to speak in favor or opposition to the agenda addition. There being no one to speak in favor or against the agenda addition, the Chair closed the public hearing.

Motion carried, as shown by the following roll call votes: AYES: Commissioners Atkins, Burrell, Cothran, Epperson, Gage-Watts, Hopkins, Johnson, Jones, Lazarus, and Young (10). NAYS: None (0). ABSENT: Commissioners Chavez, and Jackson (2). ABSTAIN: None (0).

CITIZENS COMMENTS

Public comment by Irma Rogers to present an award to the Caddo Commission on behalf of the Martin Luther King Community Development Corporation.

VISITORS

- Visit Loving Little Ones

Director Victor Thomas invited the Commission to the Loving Little Ones' 2023 Pop Up Shelter event at the State Fairgrounds on Saturday from 10 am to 5 pm. The event would provide breakfast, lunch and dinner meals, job placement services, free hair cutting and styling services, housing services and other services. To volunteer please call 318-344-9754, visit www.lovinglittleons.org or reach out on social media. Director Thomas explained that donations would be received at the AG center on the Fairgrounds and the Highland House.

- Agenda Addition: Visit Regarding Prolec/GE Plant (in Caddo) Holding its job fair in Bossier City on July 12, 2023

Mr. Justin Dixon read a letter from Prolec HR Director Kevin Quindlen:

Hello Commission, Prolec GE tried to schedule, on a short timeline, a Shreveport hotel that had the space needed to accommodate a large job fair. Shreveport Downtown Hilton was our first choice but was unresponsive to our needs and requests. Therefore, we booked the Hilton Garden Inn for Bossier. We will, however, be having several job fairs in the future for the large quantities of new hires. One will be held in November, and we plan to have this job fair in Shreveport. We will visit some of the hotels located in Financial Plaza off of Pines Road. Thank you for understanding and we appreciate all that you do.

Mr. Epperson discussed GE hosting its job fair in Shreveport-Caddo Parish. The Commission discussed hosting job fairs in Shreveport-Caddo Parish, fast start recruitment and how the Parish could help open doors for GE. Mr. Epperson requested the Clerk and the Administration locate the corporate office and government relations liaison for GE.

ADOPT REGULAR SESSION MINUTES

It was **moved by Mr. Young**, seconded by Mr. Jackson, *that Regular Session Minutes June 8, 2023, and Special Session Minutes June 20, 2023, be adopted.* Motion carried.

SPECIAL RESOLUTIONS

The Clerk read the Special Resolution for Dr. Woodrow “Woody” Wilson Jr. Mr. Johnson requested that the special resolution reflect Dr. Wilson’s name in full honorifics.

It was **moved by Mr. Burrell**, seconded by Mr. Young, *that Special Resolution for Dr. Glenell Lee-Pruitt* be adopted. Motion carried, as shown by the following roll call votes: AYES: Commissioners Atkins, Burrell, Cothran, Epperson, Gage-Watts, Hopkins, Jackson, Johnson, Jones, Lazarus, and Young (11). NAYS: None (0). ABSENT: Commissioner Chavez (1). ABSTAIN: None (0).

COMMUNIQUES AND COMMITTEE REPORTS

- Mrs. Bryant announced the food distribution events and the debris removal programs. Mrs. Bryant explained that due to the volume of debris removal, the Parish Administration has requested proposals to sign a contract for debris removal. Mrs. Bryant advised citizens in the unincorporated areas to move their debris to the end of their driveways or on side of the street.
- Mr. Alan Clarke, MPC Director, acknowledged the Commission and Parish Administration for their support in his family loss.
- Mr. Epperson requested the Administration to retrieve a copy of the Prolec GE letter from Mr. Dixon. Mr. Epperson requested Mrs. Bryant to draft a letter requesting any entity located within the Caddo Parish that relates to economic development and job creation to check with the Commission and that the Commission is present for any problems encountered.
- Mr. Hopkins requested an updated food distribution list that includes a site in North Caddo Parish, which Mrs. Bryant addressed.
- Mr. Jackson announced that the food distribution site at Bilberry Park will not occur and requested that the Administration re-direct citizens to the Galilee location.
- Mr. Epperson announced the Pines Road Area Business Association and the Grace Point Church of the Nazarene’s fan drive located at 6825 Pines Road on July 15th. Mr. Epperson announced that donations be delivered to the Church of the Nazarene and to call 318-510-0166. Mr. Epperson announced special guest Foster Campbell, Public Service Commissioner, on a teleconference call scheduled Thursday, July 13th at 8:00 am regarding the aftereffects of the storm. To dial-in 720-843-2847. Access code: 5517232. Food distribution for the west Shreveport Caddo Parish will be at Greenwood Acres Missionary Baptist Church 7540 Greenwood Road on July 8th from 10:30 a.m. to 1:30 p.m. and it would be first come first serve. Mr. Epperson discussed the freedom fest.
- Mr. Jackson called a Juvenile Justice Committee meeting for Thursday, July 13th at noon. Mr. Jackson requested that the Administration be prepared to discuss the double bunking issue at the Juvenile Jail. Mr. Jackson requested the Clerk and the Administration to follow up with the School Board and the City of Shreveport for appointments to the Children Youth and Planning Board. Mrs. Bryant addressed Mr. Jackson’s inquiry to require proof of residency in Caddo Parish.
- Mrs. Bryant addressed Mr. Young’s inquiry about the anticipated number of food distribution kits.
- Answering Mr. Cothran, Mrs. Bryant explained that the Parish receiving State Bond approval needed to begin communications to the citizens regarding the upcoming millage. Mr. Cothran discussed the Freedom Fest.

PRESIDENT'S REPORT

Mr. Burrell announced residents in Queensborough Country Club, Ingleside, Sunset Acres, Werner Park, and Highland Park near LSU areas should attend the food distribution site at Galilee Baptist Church.

PUBLIC HEARING ON ZONING ORDINANCES

The President of the Commission opened the public hearing for the following ordinance:

- *Ordinance No. 6337 of 2023, an ordinance to amend Volume II of the code Of Ordinances of the Parish Of Caddo, as amended, the Caddo Parish Unified Development Code, by amending the zoning of property located on the west side of Wallace Lake Road, approximately seven hundred- and eighty- feet south of Overton Brooks Road, Caddo Parish, Louisiana, from R-A Rural-Agricultural Zoning District to R-A (PUD) Rural-Agricultural Planned Unit Development Zoning District, and to otherwise provide with respect thereto*

Public comments by John Lorick, Michael Kelsch, and David Alvis in support of Ordinance No. 6337 of 2023. Public comment by Jerome Nicholas in opposition of Ordinance No. 6337 of 2023.

Mr. Alan Clarke provided the MPC's position on the zoning case and addressed zoning law, the appraisal of the property, and the positive impact the development would bring to the area. Mr. Clarke discussed opposition to change and the citizen's request for non-restrictive zoning. Mr. Jackson discussed historical opposition to the UDC. Mr. Clarke addressed the fleet plan for the project.

There being no one else to speak in favor or against this zoning ordinance, the Vice President closed the public hearing on Zoning Ordinance No. 6337 of 2023.

The President of the Commission opened the public hearing for the following ordinance:

- *Ordinance No. 6338 of 2023, an ordinance to amend Volume II of the Code of Ordinances of the Parish of Caddo, as amended, the Caddo Parish Unified Development Code, by amending the zoning of property located on the west side of Albany Road, approximately three thousand feet north of Old Mooringsport Road, Caddo Parish, Louisiana, from R-A Rural Agricultural Zoning District to C-4 Heavy Commercial Zoning District, and to otherwise provide with respect thereto*

Public comment by Beverly Zaia, Genavee Bowers, Kathy Fuller, Randy Rasmussen, Diane Waldon, and Sara Harville in opposition of Ordinance No. 6338 of 2023.

Due to a fire alarm, the meeting briefly recessed.

Public comment by Candace Allen in support of Ordinance No. 6338 of 2023. Mr. Jackson clarified where Mrs. Allen's residency is.

There being no one else to speak in favor or against this zoning ordinance, the President closed the public hearing on zoning Ordinance No. 6338 of 2023.

The President of the Commission opened the public hearing for the following ordinance:

- *Ordinance No. 6336 of 2023, Ordinance Amending The 2023 Budget of Estimated Revenues and Expenditures for The Parks and Recreation and Oil and Gas Funds to Appropriate Funds for Shreveport Green*
- *Ordinance No. 6339 Of 2023, Ordinance Amending The 2023 Budget of Estimated Revenues and Expenditures for The Reserve Trust Fund*

There being no one to speak in favor or against these ordinances, the President closed the public hearing on ordinances.

ORDINANCES (for final passage)

It was **moved by Mr. Atkins**, seconded by Mr. Cothran, *that Ordinance No. 6337 of 2023, an ordinance to amend Volume II of the code Of Ordinances of the Parish Of Caddo, as amended, the Caddo Parish Unified Development Code, by amending the zoning of property located on the west side of Wallace Lake Road, approximately seven hundred- and eighty- feet south of Overton Brooks Road, Caddo Parish, Louisiana, from R-A Rural-Agricultural Zoning District to R-A (PUD) Rural-Agricultural Planned Unit Development Zoning District, and to otherwise provide with respect thereto* be adopted. Motion carried, as shown by the following roll call votes: AYES: Commissioners Atkins, Cothran, Gage-Watts, Hopkins, Jackson, Johnson, Jones, Lazarus, and Young (9). NAYS: Commissioners Burrell, and Epperson (2). ABSENT: Commissioner Chavez (1). ABSTAIN: None (0).

ORDINANCE NO. 6337 OF 2023 BY THE CADDO PARISH COMMISSION: AN ORDINANCE TO AMEND VOLUME II OF THE CODE OF ORDINANCES OF THE PARISH OF CADDO, AS AMENDED, THE CADDO PARISH UNIFIED DEVELOPMENT CODE, BY AMENDING THE ZONING OF PROPERTY LOCATED ON THE WEST SIDE OF WALLACE LAKE ROAD, APPROXIMATELY SEVEN HUNDRED- AND EIGHTY- FEET SOUTH OF OVERTON BROOKS ROAD, CADDO PARISH, LOUISIANA, FROM R-A RURAL-AGRICULTURAL ZONING DISTRICT to R-A (PUD) RURAL-AGRICULTURAL PLANNED UNIT DEVELOPMENT ZONING DISTRICT, AND TO OTHERWISE PROVIDE WITH RESPECT THERETO BE IT ORDAINED by the Caddo Parish Commission in due, legal and regular session convened, that Volume II of the Code of Ordinances of the Parish of Caddo, as amended, the Caddo Parish Unified Development Code, is hereby amended and re-enacted to read as follows, to wit: The official Zoning Map of the Shreveport Metropolitan Planning Area of Caddo Parish, Louisiana, be amended by rezoning property located on the West side of Wallace Lake Road, approximately seven hundred- and eighty-feet South of Overton Brooks Road, Caddo Parish, Louisiana, more particularly described below, be and the same is hereby amended from R-A Rural-Agricultural Zoning District to R-A (PUD) Rural-Agricultural Planned Unit Development Zoning District: BEING A DESCRIPTION OF A TRACT OF LAND LOCATED IN THE NORTHWEST QUARTER OF SECTION 19, TOWNSHIP 16 NORTH, RANGE 13 WEST, CADDO PARISH, LOUISIANA. SAID TRACT BEING MORE FULLY DESCRIBED AS FOLLOWS: COMMENCING AT THE NORTHWEST CORNER OF SAID SECTION 19, RUN THENCE SOUTH 00°55'55" WEST A DISTANCE OF 662.92 FEET, THENCE RUN

SOUTH 88°40'30" EAST A DISTANCE OF 1539.48 FEET TO A FOUND 3/4" IRON ROD AT THE POINT OF BEGINNING OF THE TRACT HEREIN DESCRIBED. FROM SAID POINT OF BEGINNING, RUN THENCE SOUTH 88°40'30" EAST A DISTANCE OF 764.16 FEET TO A SET "PK" NAIL ON THE WEST RIGHT-OF-WAY OF WALLACE LAKE ROAD, THENCE RUN SOUTH 00°49'07" WEST ALONG SAID WEST RIGHT-OF-WAY A DISTANCE OF 329.44 FEET TO A FOUND 3/4" IRON ROD, THENCE RUN NORTH 88°43'30" WEST A DISTANCE OF 764.15 FEET TO A FOUND 3/4" IRON ROD, THENCE RUN NORTH 00°49'07" EAST A DISTANCE OF 330.11 FEET TO THE POINT OF BEGINNING. SAID TRACT CONTAINING 5.785 ACRES. BE IT FURTHER ORDAINED that the rezoning of the property described herein is approved subject to compliance with the following stipulations: REQUESTED USES & ORDINANCE RELIEF: The applicant requests the following uses in addition to those allowed in the R-A base zoning district: • Contractors Office PROPOSED SITE AMENITIES: • An 8' privacy fence. • Increase the building setback in the front yard by 300'. • Preservation of existing trees. • Enhanced landscaping in the buffer yard, exceeding the proposed site plan. • Parking spaces to the rear of the building to reduce the commercial appearance of a parking lot from Wallace Lake Road. • Incorporate features to enhance the residential character of the front façade with a porch overhang, a decorative gable, increasing the size or number of windows on the front façade, and/or shutters on windows. • Brick façade on front and both sides of the building. • Exterior lighting that is residential in appearance. Pole lighting and spotlights are prohibited. PRELIMINARY SITE PLAN CONSIDERATION: 1. Re-plat to create a legal lot of record will be required prior to obtaining building permits. 2. One shrub, measuring a minimum of 18 inches in height at planting and reaching a minimum of three feet in height at maturity, must be planted for every three linear feet of buffer yard length, spaced linearly. 3. Indicate the material type and height of the dumpster enclosure. It must be stored in the interior side or rear yard. If you are proposing curbside pickup the bin storage must be in an interior side or rear yard and screened from view of the street. 4. Show all entrances to the building. 5. Indicate the height of the gates. 6. Show where work vehicles will be stored. 7. Show the swept path for the largest vehicle transiting the site. 8. Use shading or some other means to distinguish between grass/landscape and hard surface. 9. Indicate/label the hard surface material for the parking area. 10. Indicate or label the curbing height around the parking areas. (6-inch height is required otherwise, wheel stops will be required and need to be shown on the site plan.) 11. Windows must be recessed no less than two inches, or projected out from the façade plane to provide depth and shadow. 12. The ground floor of the front facade must maintain a transparency of 50%, measured between two and 14 feet in height from grade. 13. Development of the subject property shall be in substantial accord with the approved site plan. BE IT FURTHER ORDAINED, that if any provision or item of this ordinance or the application thereof is held invalid, such invalidity shall not affect other provisions, items or applications which can be given effect without the invalid provisions, items or applications, and to this end, the provisions of this ordinance are hereby declared severable. BE IT FURTHER ORDAINED that this ordinance shall become effective ten (10) days after publication in the official journal. BE IT FURTHER ORDAINED, that all ordinances or parts thereof in conflict herewith are hereby repealed. Approved as to legal form: Parish Attorney Date 22-37-P
Raley and Associates, Inc.

It was **moved by Mr. Atkins**, seconded by Mr. Cothran, *that Ordinance No. 6338 of 2023, an ordinance to amend Volume II of the Code of Ordinances of the Parish of Caddo, as amended, the Caddo Parish Unified Development Code, by amending the zoning of property located on the west side of Albany Road, approximately three thousand feet north of Old Mooringsport Road, Caddo Parish, Louisiana, from R-A Rural Agricultural Zoning District to C-4 Heavy Commercial Zoning District, and to otherwise provide with respect thereto* be adopted. Motion carried, as shown by the following roll call votes: AYES: Commissioners Atkins, Burrell, Cothran, Epperson, Gage-Watts, Hopkins, Jackson, Johnson, Jones, Lazarus, and Young (11). NAYS: None (0). ABSENT: Commissioner Chavez (1). ABSTAIN: None (0).

ORDINANCE NO. 6338 OF 2023 BY THE CADDO PARISH COMMISSION: AN ORDINANCE TO AMEND VOLUME II OF THE CODE OF ORDINANCES OF THE PARISH OF CADDO, AS AMENDED, THE CADDO PARISH UNIFIED DEVELOPMENT CODE, BY AMENDING THE ZONING OF PROPERTY LOCATED ON THE WEST SIDE OF ALBANY ROAD, APPROXIMATELY THREE THOUSAND FEET NORTH OF OLD MOORINGSPOUR ROAD, CADDO PARISH, LOUISIANA, FROM R-A RURALAGRICULTURAL ZONING DISTRICT TO C-4 HEAVY COMMERCIAL ZONING DISTRICT, AND TO OTHERWISE PROVIDE WITH RESPECT THERETO BE IT ORDAINED by the Caddo Parish Commission in due, legal and regular session convened, that Volume II of the Code of Ordinances of the Parish of Caddo, as amended, the Caddo Parish Unified Development Code, is hereby amended and re-enacted to read as follows, to wit: The official Zoning Map of the Shreveport Metropolitan Planning Area of Caddo Parish, Louisiana, be amended by rezoning property located on the West side of Albany Road, approximately three thousand feet North of Old Mooringsport Road, Caddo Parish, Louisiana, more particularly described below, be and the same is hereby amended from R-A Rural-Agricultural Zoning District to C-4 Heavy Commercial Zoning District: 20.08 ACS. M/L - BEGIN AT MOST E'LY COR. OF OAK NORTH SUBD., IN SEC. 30(19-14), BEING ON W'LY R/W LINE OF ALBANY ROAD, RUN ALONG SAID SUBN. N. 89 DEG. 46 MIN. W. 621.14 FT., THENCE CON'T. ALONG SAID SUBN. S. 0 DEG. 14 MIN. W. 306.15 FT., THENCE CON'T ALONG SAID SUBN. N. 89 DEG. 46 MIN. W. 591.89 FT., THENCE ALONG W. LINE OF SAID SUBN. N. 00 DEG. 14 MIN. E. 555.39 FT., THENCE N. 16 DEG. 42 MIN. 34 SEC. W. 261.26 FT., THENCE N. 16 DEG. 42 MIN. 34 SEC. W. 269.25 FT., THENCE N. 16 DEG. 32 MIN. 44 SEC. W. 274.52 FT., THENCE N. 12 DEG. 53 MIN. 30 SEC. W. 281.07 FT., THENCE N. 12 DEG. 39 MIN. 30 SEC. W. 267.9 FT. TO S. LINE OF LOT D, PARTITION SURVEY OF ESTATE OF DAVE MC CRADY IN C. B. 1000-137, THENCE W. ALONG SAME TO E'LY R/W LINE OF I-49 PER C.B. 4055-52, THENCE S. 11 DEG. 55 MIN. 59 SEC. E. 130.38 FT., THENCE S. 04 DEG. 12 MIN. 19 SEC. E. 323.62 FT., THENCE S. 07 DEG. 04 MIN. 04 SEC. E. 3094.13 FT. TO S. LINE OF SEC. 30, THENCE E. ALONG SAME TO SW

COR. OF BETHELEE BAPTIST CHURCH SUBDIVISION, THENCE ALONG W. LINE OF SAID SUBN. RUN N. 00 DEG. 14 MIN. 00 SEC. E. 1083.37 FT. (CALL 1083.65 FT.), THENCE ALONG N. LINE OF SAID SUBN. RUN S. 89 DEG. 47 MIN. 53 SEC. E. 1055.90 FT. (CALL 1056.02 FT.) TO W'LY LINE OF ALBANY ACRES, UNIT 2, THENCE NW'LY ALONG SAME TO SW COR. OF LOT 15 OF SAID SUBN., THENCE N. 89 DEG. 46 MIN. W. 483.9 FT., THENCE N. 00 DEG. 14 MIN. E. 335.49 FT., THENCE S. 89 DEG. 46 MIN. E. 632.16 FT. TO E. LINE OF SAID SEC. 30, THENCE N. TO W'LY LINE OF ALBANY ROAD, THENCE NW'LY ALONG SAME TO POINT OF BEGINNING, 191430-112 BE IT FURTHER ORDAINED, that if any provision or item of this ordinance or the application thereof is held invalid, such invalidity shall not affect other provisions, items or applications which can be given effect without the invalid provisions, items or applications, and to this end, the provisions of this ordinance are hereby declared severable. BE IT FURTHER ORDAINED that this ordinance shall become effective ten (10) days after publication in the official journal. BE IT FURTHER ORDAINED, that all ordinances or parts thereof in conflict herewith are hereby repealed. Approved as to legal form: Parish Attorney Date 23-12-P Clint Allen

It was **moved by Mr. Jackson**, seconded by Mrs. Gage-Watts, *to englobo and adopt the following ordinances:*

- *Ordinance No. 6336 of 2023, Ordinance Amending The 2023 Budget of Estimated Revenues and Expenditures for The Parks and Recreation and Oil and Gas Funds to Appropriate Funds for Shreveport Green*
- *Ordinance No. 6339 Of 2023, Ordinance Amending The 2023 Budget of Estimated Revenues and Expenditures for The Reserve Trust Fund*

Motion carried, as shown by the following roll call votes: AYES: Commissioners Atkins, Burrell, Cothran, Epperson, Gage-Watts, Hopkins, Jackson, Johnson, Jones, Lazarus, and Young (11). NAYS: None (0). ABSENT: Commissioner Chavez (1). ABSTAIN: None (0).

ORDINANCE NO. 6336 OF 2023 BY THE CADDO PARISH COMMISSION: AN ORDINANCE AMENDING THE BUDGET OF ESTIMATED REVENUES AND EXPENDITURES FOR THE PARK AND RECREATION FUND AND THE OIL AND GAS FUND TO PROVIDE AN APPROPRIATION FOR SHREVEPORT GREEN AND TO OTHERWISE PROVIDE WITH RESPECT THERETO WHEREAS, Shreveport Green is a nonprofit organization dedicated to promoting a healthy, sustainable, and economically vital community through public outreach, community enhancement, and a specific respect for the natural and built environment; and WHEREAS, Shreveport Green's Neighborhood program works to preserve and enhance the livability of inner-city neighborhoods; and WHEREAS it is necessary to amend the 2023 Parks and Recreation and Oil and Gas Funds to provide an appropriation of \$30,000 for Shreveport Green; and NOW, THEREFORE, BE IT ORDAINED, by the Caddo Parish Commission in due, legal and regular session convened, that Budget of Estimated Revenues and Expenditures for the Parks and Recreation Fund and the Oil and Gas Fund for the year 2023 is hereby amended as follows: Budget Increase (Decrease) Parks and Recreation Fund NGO Appropriations Shreveport Green \$30,000 Transfer from Oil and Gas \$30,000 Oil and Gas Fund Transfer to Parks and Recreation \$30,000 BE IT FURTHER ORDAINED, that if any provision or item of this ordinance or the application thereof is held invalid, such invalidity shall not affect other provisions, items or applications which can be given effect without the invalid provisions, items or applications, and to this end the provisions of this ordinance are hereby declared severable. BE IT FURTHER ORDAINED, that this ordinance shall take effect upon adoption. BE IT FURTHER ORDAINED, that all ordinances or parts thereof in conflict herewith are hereby repealed. Approved as to legal form:
Parish Attorney
Date

ORDINANCE NO. 6339 OF 2023 BY THE CADDO PARISH COMMISSION: AN ORDINANCE AMENDING THE BUDGET OF ESTIMATED REVENUES AND EXPENDITURES FOR RESERVE TRUST FUND TO PROVIDE AN APPROPRIATION TO NORTHWEST LOUISIANA FOOD BANK AND TO OTHERWISE PROVIDE WITH RESPECT THERETO WHEREAS, the Northwest Louisiana Food Bank goal is to end hunger in our area; and WHEREAS, due to the June 16th weather event the citizens of Caddo Parish are in-need of a food distribution; and WHEREAS, the Caddo Parish Commission would like to distribute food throughout the community; and WHEREAS, the Caddo Parish Commission would like the Food Bank to organize this event; and NOW, THEREFORE, BE IT ORDAINED, by the Caddo Parish Commission in due, legal and regular session convened, that Budget of Estimated Revenues and Expenditures for the Reserve Trust Fund for the year 2023 is hereby amended as follows: Budget Increase (Decrease) Reserve Trust Fund Allocation to Other Entities NGO Appropriations Food Bank \$250,000 Fund Balance (\$250,000) BE IT FURTHER ORDAINED, that if any provision or item of this ordinance or the application thereof is held invalid, such invalidity shall not affect other provisions, items or applications which can be given effect without the invalid provisions, items or applications, and to this end the provisions of this ordinance are hereby declared severable. BE IT FURTHER ORDAINED, that this ordinance shall take effect upon adoption. BE IT FURTHER ORDAINED, that all ordinances or parts thereof in conflict herewith are hereby repealed. Approved as to legal form:
Parish Attorney
Date

ORDINANCES (for introduction by title)

- *Ordinance No. 6342 of 2023, An Ordinance to Establish and Merge Precincts Consistent with the 2023 Caddo Parish Commission Districts in Accordance with Louisiana Revised Statutes 18:532 And 18:532.1, To Amend Certain Precinct Legal Descriptions*
- *Ordinance No. 6343 of 2023, An Ordinance Amending the Budget of Estimated Revenues and Expenditures for Public Works Fund to Provide Debris Removal After the June 16 Storm and To Otherwise Provide with Respect Thereto*
- *Ordinance 6344 Of 2023, An Ordinance Amending the Budget of Estimated Revenues and Expenditures for Reserve Trust Fund to Provide Public Assistance to Caddo Citizens as A Result of The June 16 Storm and To Otherwise Provide with Respect Thereto*

WORK SESSION MINUTES

It was **moved by Mr. Jackson**, seconded by Mrs. Gage-Watts, *that Work Session Minutes from June 29, 2023, be ratified. Motion carried.*

RESOLUTIONS

It was **moved by Mr. Johnson**, seconded by Mrs. Gage-Watts, *that Resolution No. 34 of 2023, A Resolution to Authorize the Parish Administrator to Seek Proposals for A 6 Month Pilot Project Test Run of An Automated Traffic Enforcement System to Be Operated on Roads in The Unincorporated Areas of The Parish, And to Otherwise Provide with Respect Thereto be adopted.*

At Mr. Epperson's request, the Clerk read the Resolution into the record. Mr. Epperson discussed reckless speed and driving on Woolworth Road. Mr. Cothran discussed statistics of auto incidents in 2022. Mr. Johnson discussed the pilot program. Mr. Jones discussed educating the public about the pilot program. Mr. Young and Mrs. Bryant discussed the approval of the fee schedule. Mr. Jackson and Mrs. Bryant discussed the timeline of the RFP process of the pilot program.

Motion carried, as shown by the following roll call votes: AYES: Commissioners Burrell, Cothran, Epperson, Gage-Watts, Jackson, Johnson, Jones, (7). NAYS: Atkins, Hopkins, Lazarus, and Young (4). ABSENT: Commissioner Chavez (1). ABSTAIN: None (0).

RESOLUTION NO. 34 OF 2023 BY THE CADDO PARISH COMMISSION: A RESOLUTION TO AUTHORIZE THE PARISH ADMINISTRATOR TO SEEK PROPOSALS FOR A 6 MONTH PILOT PROJECT TEST RUN OF AN AUTOMATED TRAFFIC ENFORCEMENT SYSTEM TO BE OPERATED ON ROADS IN THE UNINCORPORATED AREAS OF THE PARISH, AND TO OTHERWISE PROVIDE WITH RESPECT THERETO. WHEREAS, the Parish of Caddo recognizes the problem of excessive speed on Parish roads; and WHEREAS, traffic camera systems have been shown to be useful in mitigating the problem of excessive speed/ NOW, THEREFORE, BE IT RESOLVED by the Caddo Parish Commission in due, regular and legal session convened that the Caddo Parish Commission does hereby authorize the Parish Administrator and Chief Executive Officer to issue a request for proposals for a traffic camera system to be installed in the unincorporated areas of Caddo Parish. BE IT FURTHER RESOLVED that the Caddo Parish Administrator or his designee shall be authorized to do any and all things necessary to implement the purpose set forth herein. BE IT FURTHER RESOLVED that if any provision or item of this resolution or the application thereof is held invalid, such invalidity shall not affect other provisions, items or applications which can be given effect without the invalid provisions, items or applications, and to this end, the provisions of this resolution are hereby declared severable. BE IT FURTHER RESOLVED that this resolution shall take effect immediately. BE IT FURTHER RESOLVED that all resolutions or parts thereof in conflict herewith are hereby repealed.

NEW BUSINESS

- Appeal of the Parish Planning & Zoning Commission Related to Case #23-5-BAP

It was **moved by Mr. Johnson**, seconded by Mr. Jackson, *to uphold the decision of the Parish Planning & Zoning Commission.*

Mr. Alan Clarke discussed the requirements of an accessory structure and lack of compliance of the applicant. Mr. Pratt, the appellant, discussed wanting to make things right. Mr. Clark and Mr. Johnson discussed the process for the appellant to become compliant. Mr. Jones discussed the process of upholding the Parish Planning & Zoning Commission decision. Mr. Johnson clarified a variance. Attorney Frazier addressed Mr. Young's inquiry about remanding the case to the Parish Planning & Zoning Commission.

Call for the Question by Mr. Cothran, seconded by Mr. Epperson. Motion carried, as shown by the following roll call votes: AYES: Commissioners Atkins, Burrell, Cothran, Epperson, Gage-Watts, Hopkins, Johnson, Jones, Lazarus, and Young (10). NAYS: None (0). ABSENT: Commissioner Chavez, and Jackson (2). ABSTAIN: None (0).

Motion carried, as shown by the following roll call votes: AYES: Commissioners Atkins,

Burrell, Cothran, Epperson, Gage-Watts, Hopkins, Johnson, Jones, Lazarus, and Young (10). NAYS: None (0). ABSENT: Commissioner Chavez, and Jackson (2). ABSTAIN: None (0).

It was **moved by Mr. Johnson**, seconded by Mrs. Gage-Watts, *that Reallocate Up To \$75,000 In ARPA Funds from TruFund to the Shreveport Police Department to Provide Additional Resources Related to The Recent Mass Shooting Incident on July 4th* be adopted. Motion carried, as shown by the following roll call votes: AYES: Commissioners Atkins, Burrell, Cothran, Epperson, Gage-Watts, Hopkins, Johnson, Jones, and Young (10). NAYS: None (0). ABSENT: Commissioner Chavez, Jackson, and Lazarus (3). ABSTAIN: None (0).

COMMUNIQUES AND REPORTS

- Mr. Epperson requested Mrs. Bryant retrieve a copy of the letter from Prolec GE. Mrs. Bryant advised that the Administration would work with Prolec GE to ensure citizens are aware of the job fair. Mrs. Bryant announced the new Shreveport Advocate newspaper will start its run July 10th.

There was no further discussion to come before the Commission, so the meeting was adjourned at 6:53 p.m.



Linda J. Montgomery
Administrative Specialist I

Roy Burrell
President

MINUTES OF THE SPECIAL SESSION OF THE
CADDO PARISH COMMISSION
HELD ON THE 14th DAY OF JULY, 2023

The Caddo Parish Commission met in a Special Session, on the above date, at 10:01 a.m., in the Government Chambers, with Mr. Young, presiding, and the following members in attendance, constituting a quorum: Commissioners Atkins, Cothran, Gage-Watts, Hopkins, Jackson, Johnson, Jones, Lazarus, and Young (9). ABSENT: Commissioners Burrell, Chavez, and Epperson (3).

The invocation was given by Mr. Jones, and Mr. Atkins led the Commission in the Pledge of Allegiance.

CITIZENS COMMENTS

Public comment by William Bradford reporting on the Industrial Development Board's (IDB) support of Project Pronto.

RESOLUTIONS

It was **moved by Mr. Johnson**, seconded by Atkins, *that Resolution No. 35 Of 2023, resolution to support an Economic Development initiative at the Shreveport Business Park, and otherwise providing with respect thereto* be adopted.

Mr. Johnson requested to be a sponsor for Resolution No. 35 of 2023.

Amendment by Mr. Jackson, seconded by Mr. Jones, *The Cooperative Endeavor Agreement (CEA) will prioritize activity related to hiring fairs be conducted in Caddo Parish and to prioritize workforce development training be done in partnership with a Caddo Parish workforce development community college.*

The Chair requested that all Commissioners be added as a sponsor to Resolution No. 35 of 2023.

Mrs. Bryant explained the economic incentive benefits to the Parish. Mr. Bradford addressed the pilot of the economic incentive. Mr. Bradford discussed having the employer host job fairs in Caddo Parish. Mr. Atkins discussed recruitment into the community. Mr. Jackson discussed prioritizing Caddo Parish and requested that Legal clarify his amendment. Mr. Atkins requested that the amendment prioritize instead of "all". Mr. Johnson and Mr. Dixon clarified that prioritizing would be beneficial.

Mr. Jackson's amendment carried, as shown by the following roll call votes: AYES: Commissioners Atkins, Cothran, Gage-Watts, Hopkins, Jackson, Johnson, Jones, Lazarus, and Young (9). NAYS: None (0). ABSENT: Commissioners Burrell, Chavez, and Epperson (3). ABSTAIN: None (0).

Mr. Johnson's motion carried as amended, as shown by the following roll call votes: AYES: Commissioners Atkins, Burrell, Cawthorne, Chavez, Epperson, Gage-Watts, Hopkins, Jackson, Johnson, Lazarus, Cothran, and Young (12). NAYS: None (0). ABSENT: None (0). ABSTAIN: None (0).

RESOLUTION NO. 35 of 2023 BY THE CADDO PARISH COMMISSION: RESOLUTION TO SUPPORT AN ECONOMIC DEVELOPMENT INITIATIVE AT THE SHREVEPORT BUSINESS PARK, AND OTHERWISE PROVIDING WITH RESPECT THERETO. WHEREAS, Project Pronto is an economic development project that will be located Shreveport Business Park, where the GM Plant was formerly located, and; WHEREAS, the project will bring a publicly traded, Forbes Global 500 company to Caddo Parish, and; WHEREAS, that company will bring approximately 596 jobs to Caddo Parish at an average salary of sixty-thousand dollars plus benefits, and; WHEREAS, Caddo Parish will support this initiative with economic incentives commensurate with the company's job provision and commensurate with the capital investment requirements put forth by the State of Louisiana. NOW, THEREFORE, BE IT RESOLVED by the Caddo Parish Commission in due, regular and legal session convened, that the Caddo Parish Commission does hereby recognize and support the location of Project Pronto at Shreveport Business Park. BE IT FURTHER RESOLVED that any CEA entered into or incentives agreed to with Project Pronto shall provide that the recipient prioritize hiring fairs be conducted in Caddo Parish and that workforce development training be done in partnership with a Caddo Parish workforce development community college. BE IT FURTHER RESOLVED if any provision or item of this resolution or the application thereof is held invalid, such invalidity shall not affect other provisions, items or applications which can be given effect without the invalid provisions, items or applications, and to this end, the provisions of this resolution are hereby declared severable. BE IT FURTHER RESOLVED that this resolution shall take effect immediately. BE IT FURTHER RESOLVED that all resolutions or parts thereof in conflict herewith are hereby repealed.

Approved as to legal form:

Parish Attorney

Date

There being no further business to come before the Commission, the meeting adjourned at 10:21 a.m.

/s/ Linda J. Montgomery _____
Linda J. Montgomery
Office Specialist

MINUTES OF THE SPECIAL SESSION OF THE
CADDO PARISH COMMISSION
HELD ON THE 20th DAY OF JULY, 2023

The Caddo Parish Commission met in a Special Session, on the above date, at 10:54 a.m., in the Government Chambers, with Mr. Burrell, presiding, and the following members in attendance, constituting a quorum: Commissioners Atkins, Burrell, Chavez, Cothran, Hopkins, Johnson, Jones, and Lazarus (8). ABSENT: Commissioners Epperson, Gage-Watts, Jackson, Young (4).

The invocation was given by Mr. Calvin Austin, and Mr. Atkins led the Commission in the Pledge of Allegiance.

PUBLIC HEARING ON ORDINANCES

The President of the Commission opened the public hearing for the following ordinances:

- *Ordinance No. 6343 Of 2023, An Ordinance Amending the Budget of Estimated Revenues and Expenditures for Public Works Fund to Provide Debris Removal After the June 16 Storm and To Otherwise Provide with Respect Thereto*
- *Ordinance No. 6344 Of 2023, An Ordinance Amending the Budget of Estimated Revenues and Expenditures for Reserve Trust Fund to Provide Public Assistance to Caddo Citizens as A Result of The June 16 Storm and To Otherwise Provide with Respect Thereto*

There being no one to speak in favor or against these ordinances, the President closed the public hearing on ordinances.

Mr. Johnson and Mr. Cothran discussed the purpose of the ordinances. Mr. Chavez inquired about the state reimbursement of storm assistance and ensuring citizens are not receiving a duplication of services, which Attorney Frazier addressed. **Point of Clarification by Mr. Johnson**, that the damage.la.gov is a reporting mechanism that would qualify the Parish for funding once a certain dollar amount is reached. Mr. Chavez suggested that the Parish invest in a marketing campaign for the storm assistance program for citizens to report their damage and to apply for assistance, which Attorney Frazier addressed. **Point of Clarification by Mr. Johnson**, regarding the Parish's storm assistance qualifications that capture and report to the State which individuals the Parish assisted through the program. Mr. Atkins clarified Ordinance Nos. 6343 and 6344 of 2023. Mr. Hopkins requested that a technical change be made to reflect the correct ordinance number for Ordinance No. 6343 of 2023. Answering Mr. Hopkins on how long the storm assistance will operate, Attorney Frazier explained that Parish programs typically run until all funds have been exhausted or reallocate unused funds. Mr. Johnson requested that any broadcasts be reposted to all media outlets, which Assistant Administrator Mr. Clay Walker addressed.

ORDINANCES (FOR FINAL PASSAGE)

It was **moved by Mr. Johnson**, seconded by Mr. Chavez, *to englobo and adopt the following ordinances:*

- *Ordinance No. 6343 Of 2023, An Ordinance Amending the Budget of Estimated Revenues and Expenditures for Public Works Fund to Provide Debris Removal After the June 16 Storm and To Otherwise Provide with Respect Thereto*
- *Ordinance No. 6344 Of 2023, An Ordinance Amending the Budget of Estimated Revenues and Expenditures for Reserve Trust Fund to Provide Public Assistance to Caddo Citizens as A Result of The June 16 Storm and To Otherwise Provide with Respect Thereto*

Motion carried, as shown by the following roll call votes: AYES: Commissioners Atkins, Burrell, Chavez, Cothran, Hopkins, Johnson, Jones, and Lazarus (8). NAYS: None (0). ABSENT: Commissioners Epperson, Gage-Watts, Jackson, Young (4). ABSTAIN: None (0).

ORDINANCE NO. 3643 OF 2023

BY THE CADDO PARISH COMMISSION:

AN ORDINANCE AMENDING THE BUDGET OF ESTIMATED REVENUES AND EXPENDITURES FOR PUBLIC WORKS FUND TO PROVIDE DEBRIS REMOVAL AFTER THE JUNE 16 STORM AND TO OTHERWISE PROVIDE WITH RESPECT THERETO

WHEREAS, the Parish of Caddo sustained severe damage as the result of straight-line winds on June 16, 2023; and WHEREAS, due to the June 16th weather event significant debris is scattered all over the Parish of Caddo; and WHEREAS, the Caddo Parish Commission would like to pick up storm debris throughout the Parish; and WHEREAS, the Parish will request reimbursement from Governor's Office of Homeland Security and Emergency Preparedness for 75% of the expenses; and NOW, THEREFORE, BE IT ORDAINED, by the Caddo Parish Commission in due, legal and regular session convened, that Budget of

Estimated Revenues and Expenditures for the Public Works Fund for the year 2023 is hereby amended as follows: Budget Increase (Decrease) Public Works Fund Professional Service-Debris Removal \$1,500,000 Fund Balance (\$1,500,000) BE IT FURTHER ORDAINED, that if any provision or item of this ordinance or the application thereof is held invalid, such invalidity shall not affect other provisions, items or applications which can be given effect without the invalid provisions, items or applications, and to this end the provisions of this ordinance are hereby declared severable. BE IT FURTHER ORDAINED, that this ordinance shall take effect upon adoption. BE IT FURTHER ORDAINED, that all ordinances or parts thereof in conflict herewith are hereby repealed.

Approved as to legal form:

Parish Attorney

Date

ORDINANCE NO. 6344 OF 2023

BY THE CADDO PARISH COMMISSION:

AN ORDINANCE AMENDING THE BUDGET OF ESTIMATED REVENUES AND EXPENDITURES FOR RESERVE TRUST FUND TO PROVIDE PUBLIC ASSISTANCE TO CADDO CITIZENS AS A RESULT OF THE JUNE 16 STORM AND TO OTHERWISE PROVIDE WITH RESPECT THERETO

WHEREAS, the Parish of Caddo sustained severe damage as the result of straight-line winds on June 16, 2023; and WHEREAS, due to the June 16th weather event the citizens of Caddo Parish are in-need assistance with home repairs; and WHEREAS, the Caddo Parish Commission would like to assist the citizens of Caddo Parish that meet the requirements with the needed assistance; and NOW, THEREFORE, BE IT ORDAINED, by the Caddo Parish Commission in due, legal and regular session convened, that Budget of Estimated Revenues and Expenditures for the Reserve Trust Fund for the year 2023 is hereby amended as follows: Budget Increase (Decrease) Reserve Trust Fund Allocation to Other Entities Emergency Assistance \$1,000,000 Fund Balance (\$1,000,000) BE IT FURTHER ORDAINED, that if any provision or item of this ordinance or the application thereof is held invalid, such invalidity shall not affect other provisions, items or applications which can be given effect without the invalid provisions, items or applications, and to this end the provisions of this ordinance are hereby declared severable. BE IT FURTHER ORDAINED, that this ordinance shall take effect upon adoption. BE IT FURTHER ORDAINED, that all ordinances or parts thereof in conflict herewith are hereby repealed.

Approved as to legal form:

Parish Attorney

Date

There being no further business to come before the Commission, the meeting adjourned at 11:16 a.m.

/s/ Linda J. Montgomery

Linda J. Montgomery

Office Specialist I

State of Louisiana



Parish of Caddo

In the Name and By the Authority of The
Caddo Parish Commission

Special Resolution of Achievement Eagle Scout Tristan Blow-Smith

WHEREAS, the Caddo Parish Commission is always desirous of acknowledging and recognizing the meritorious activities of individuals and groups within Caddo Parish, and especially so when those activities involve the youth of the Parish; and

WHEREAS, the Boy Scouts of America is one of the largest youth organizations in America with over 1 million youth members between the ages of 5 and 21 years old; and

WHEREAS, the Boy Scouts of America's goal is to train youth in responsible citizenships, character development, and self-reliance through participation in various outdoor activities, educational programs, and career-oriented programs in partnership with other community organizations; and


WHEREAS, the highest rank achievable is an Eagle Scout. In order to attain this rank, an Eagle Scout must earn at least twenty-one merit badges that include: Camping, First Aid, Citizenship in the Community, Personal Fitness, and Family Life. An Eagle Scout must also demonstrate Scout Spirit through the Boy Scout Oath, and law, service, and leadership.

NOW, THEREFORE, BE IT RESOLVED, by the Caddo Parish Commission, that it does hereby congratulate and commend **Tristan Blow-Smith**, with Boy Scout Troop #77, in Caddo Parish, Louisiana, a hearty and sincere appreciation and admiration of this young man's persistence and hard work that has resulted in this outstanding achievement, deserving of ongoing expressions of congratulations and support.

BE IT FURTHER RESOLVED, that this Commission does wish for much continued success to **Mr. Blow-Smith** on his future endeavors, and does pray that his aspirations and energies will continue to be focused on ideas and activities that reflect good citizenship and an innate sense of caring and concern for others.

ATTEST:

Michelle Nations
Assistant to the Commission Clerk



Roy A. Burrell
President

John-Paul Young
Vice-President

RESOLUTION OF RECOGNITION
to
TERRY PITMAN, JR.

WHEREAS, the Caddo Parish Commission recognizes outstanding individuals who demonstrate selflessness, bravery, and dedication to the well-being of their community; and

WHEREAS, Assistant District Attorney **TERRY PITMAN, JR.** has exemplified these qualities through his remarkable actions on July 10th in response to a dangerous fire that overwhelmed a residence on Fairfield Avenue in Shreveport, Louisiana; and

WHEREAS, the aforementioned house had recently been partially destroyed in a severe storm, causing a tree to fall into the home and creating hazardous conditions for its occupants and neighboring residents; and

WHEREAS, ADA Terry Pitman, Jr., while passing by in his car, observed the perilous situation and immediately stopped his vehicle to assess the situation and provide aid; and

WHEREAS, without hesitation, ADA Pitman, Jr. recognized the urgency of the matter and courageously got out of his car to warn the neighboring residents about the imminent danger, despite the potential risks to his own safety; and

WHEREAS, one of the grateful neighbors, Angie Sellers, who had been awakened by ADA Pitman's timely warning, expressed her heartfelt gratitude on social media as she had not been aware of his identity during the rush to safety; and


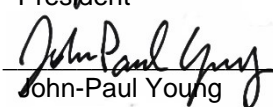
WHEREAS, ADA Terry Pitman, Jr.'s actions were not isolated incidents, but rather a testament to his consistent commitment to serving the community and exemplifying the highest standards of citizenship; and

NOW, THEREFORE, BE IT RESOLVED, that the Caddo Parish Commission extends its sincerest appreciation and heartfelt thanks to Assistant District Attorney Terry Pitman, Jr., for his outstanding display of citizenship, bravery, and selflessness during the fire incident on Fairfield Avenue; and

BE IT FURTHER RESOLVED, that this resolution be formally presented to ADA Pitman, Jr. as a token of our community's gratitude and respect, and that it be included in the official records of the Caddo Parish Commission as a lasting tribute to his exceptional service to the community.

ATTEST:


Jeff Everson
Commission Clerk


Roy Eubank
President

John-Paul Young
District 4

State of Louisiana

Parish of Caddo

In the Name and By the Authority of The
Caddo Parish Commission

Special Resolution of Recognition Shreveport American 6U All Star Team

WHEREAS, the Caddo Parish Commission desires to give appropriate recognition to those young people of Caddo Parish who by their extraordinary achievements have distinguished themselves in ways that reflect favorably and positively upon themselves, their families, and all citizens of this Parish; and

WHEREAS, on July 20th-23rd in Center, TX, the Shreveport American League 6U All Star Team took their skills on the road and competed in the 2023 Dixie World Series, where they brought home the 2023 Dixie World Series 6U Runner-up title; and

WHEREAS, these young men have enjoyed much athletic success on the diamond, but this program is more than athletics—it has given these young people an opportunity to hone their performance skills and instill community involvement. 2023's team roster includes: Jett Brooks, Tripp Bray, Sidney Guenard, Lawson Lennard, Sawyer Sanders, Kaden Payne, Jack Miers, Kaden Washington, Sawyer Bailey, Forest Prudhome, and Colby Smith; and

WHEREAS, Coach Daniel Miers, Coach Colton Sanders, Coach JR Brooks, and Coach Cameron Lennard has worked with this team to build skilled athletes and future leaders who understand the importance of determination, hard work, loyalty, service, and teamwork.


NOW, THEREFORE, BE IT RESOLVED, by the Caddo Parish Commission, meeting in legal and regular session, that it does hereby declare Friday, August 4th, 2023 as:

Shreveport American League 6U All Star Team Day


in Caddo Parish, and does heartily commend and congratulate the coaches and team members of the **SHREVEPORT AMERICAN LEAGUE 6U ALL STAR TEAM** for their success and for the pride and honor they brought to their families and their Parish.


BE IT FURTHER RESOLVED, that this Commission does wish for much continued success to the **Shreveport American League 6U All Star Team**, and that they will continue to dream, to aspire, to strive, to achieve and to excel as he faces the challenges and opportunities their lives will present.

ATTEST:


Michelle Nations
Assistant to the Commission Clerk




Roy A. Burrell
President


John-Paul Young
Vice-President


Steffon D. Jones
District 6

State of Louisiana

Parish of Caddo

In the Name and By the Authority of The
Caddo Parish Commission

Special Resolution of Recognition Shreveport American 7U All Star Team

WHEREAS, the Caddo Parish Commission desires to give appropriate recognition to those young people of Caddo Parish who by their extraordinary achievements have distinguished themselves in ways that reflect favorably and positively upon themselves, their families, and all citizens of this Parish; and

WHEREAS, on July 23rd in Center, TX, the Shreveport American League 7U All Star Team took their skills on the road and competed in the 2023 Dixie World Series, where they brought home the 2023 Dixie World Series Championship title; and

WHEREAS, these young men have enjoyed much athletic success on the diamond, but this program is more than athletics—it has given these young men an opportunity to hone their performance skills and instill community involvement. 2023's team roster includes: #0 Micah Berney, #6 Chandler Bryant, #7 Tanner Bray, #8 Landen Josting, #9 Miles Googe, #12 Landyn Jones, #14 Boone Spann, #15 Andersen Hall, #23 Konnor Jett, #27 Cameron Huff, and #35 Easton Riggs; and

WHEREAS, Coach Taylor Bray, Coach Josh Berney, Coach Jalen Bowers, Coach Lance Jones, and Coach Cade Josting has worked with this team to help mold these young men into skilled athletes and into future leaders who understand the importance of determination, hard work, loyalty, service, and teamwork.

NOW, THEREFORE, BE IT RESOLVED, by the Caddo Parish Commission, meeting in legal and regular session, that it does hereby declare Saturday, August 5th, 2023 as:

Shreveport American League 7U All Star Team Day


in Caddo Parish, and does heartily commend and congratulate the coaches and team members of the **SHREVEPORT AMERICAN LEAGUE 7U ALL STAR TEAM** for their success and for the pride and honor they brought to their families and their Parish.

BE IT FURTHER RESOLVED, that this Commission does wish for much continued success to the **Shreveport American League 7U All Star Team**, and that they will continue to dream, to aspire, to strive, to achieve and to excel as he faces the challenges and opportunities their lives will present.

ATTEST:



Michelle Nations
Assistant to the Commission Clerk




Roy A. Burrell
President



John-Paul Young
Vice-President



Steffon D. Jones
District 6



Resolution of Recognition Commemorating the 75 Anniversary of the Desegregation of the US Military

WHEREAS, the Caddo Parish Commission recognizes the profound historical significance of the 75th anniversary of the desegregation of the United States Military; and

WHEREAS, on July 26, 1948, President Harry S. Truman issued Executive Order 9981, which marked a pivotal moment in the civil rights movement by mandating the desegregation of the United States Military which was a courageous and transformative step towards promoting equality, justice, and diversity within our nation's institutions; and

WHEREAS, countless African American men and women, with unwavering dedication and patriotism, have served our country with honor and distinction since the desegregation of the military and we acknowledge the sacrifices made by African American service members who fought valiantly in defense of our nation while enduring the challenges and obstacles posed by segregation; and

WHEREAS, the bravery and resilience of these service members have contributed significantly to our nation's strength, liberty, and prosperity; and

WHEREAS, this 75th anniversary serves as a poignant reminder of the progress we have made towards a more inclusive and just society and motivates us to continue striving for equality and social harmony; and

WHEREAS, the Caddo Parish Commission acknowledges the need to honor and preserve the legacy of this milestone to inspire future generations to stand against discrimination and work towards a more unified and equitable nation; and


NOW, THEREFORE, BE IT RESOLVED, that the Caddo Parish Commission, on this day August 3, 2023, commends and commemorates the 75th Anniversary of the Desegregation of the United States Military; and encourages all residents to reflect on the historical significance of this milestone and the progress made in advancing civil rights and equal opportunities for all; and

BE IT FURTHER RESOLVED, that the Caddo Parish Commission calls upon all citizens to promote diversity, tolerance, and understanding, striving for a society free from discrimination in all its forms; and

BE IT FURTHER RESOLVED, that the Caddo Parish Commission supports educational initiatives to raise awareness about the history of desegregation, its impact on our society, and the importance of inclusivity and equality for a brighter future.

ATTEST:


Jeff Everson
Commission Clerk


Roy Burrell
President


Ken Epperson
District 12

ORDINANCE NO. 6328 OF 2023

BY THE CADDO PARISH COMMISSION:

AN ORDINANCE AMENDING AND REINACTING CHAPTER 32, ARTICLE VI OF THE CADDO PARISH CODE OF ORDINANCES, REPEALING SECTION 32-52 AND SECTION 34-22 OF THE CODE OF THE CADDO PARISH CODE OF ORDINANCES, AND OTHERWISE PROVIDING WITH RESPECT THERETO

WHEREAS, Caddo Parish's noise ordinances have not been updated since 2011; and

WHEREAS, more detailed research and newer technology is now available; and

WHEREAS, new noise generating activities are prevalent, requiring more nuanced measurements of noise to discern the true impact upon citizens; and

WHEREAS, Bossier Parish, Caddo's original partner in the noise studies that led to the 2011 update of Caddo Parish Ordinance has recently commissioned a new study and updated its noise ordinance based on those findings; and

WHEREAS, Caddo and Bossier Parish together constitute a regional area and Caddo finds it prudent to update its noise ordinances as well, to provide for continuity and joint enforcement opportunities.

NOW, THEREFORE, BE IT ORDAINED, by the Caddo Parish Commission in due, legal and regular session convened, that Chapter 32, Article VI of the Caddo Parish Code of Ordinances is hereby amended and reenacted as follows:

ARTICLE VI. - REGULATION OF NOISE WITHIN THE UNINCORPORATED LIMITS OF THE PARISH OF CADDO

Sec. 32-160. - Definitions.

Agricultural property means property used in cultivating the soil, producing crops (including timber), and raising livestock.

A-weighted sound level means the sound pressure level in decibels as measured on a sound level meter using the A-weighting network which discriminates against the lower frequencies according to a relationship approximating the auditory sensitivity of the human ear. The level is designated dBA.

Ambient sound means all-encompassing sound associated with a given environment composing of sound sources near and far.

Background sound means all-encompassing sound associated with a given environment without contributions from the source(s) of interest. It combines long-term and short-term background sound.

Background sound level means the sound level defined by the long-term background sound level in an area which excludes the noise source of interest and short-term background noise.

C-weighted sound level means the sound pressure level in decibels as measured on a sound level meter using the C-weighting network which is more sensitive to low-frequency sounds than the A-weighting network. C-weighting is used to assess the low-frequency content of a complex sound environment. The level is designated dBC.

Construction means any site preparation, assembly, erection, substantial repair, alteration, or similar action, but excluding demolition, for or of public or private rights-of-way, structures, utilities or similar property.

Continuous background sound means the background sound measured during a measurement period, after excluding the contribution of transient background sounds. Continuous relates to the constant nature of the background sound, not to any measurement duration. Transient background sounds are those sounds that are not continuous, such as a barking dog, an individual accelerating vehicle, an individual aircraft flyover, etc. As a general rule, sound events from a

single source that occur at a rate of 12 times per hour (at least once every five minutes) should be considered part of the continuous background sound.

Corrected equivalent-continuous sound pressure level means measurement period data which has been corrected for transient background sound by the transient sound having been inhibited from being collected with or having been removed from the measurement period data.

Corrected equivalent-continuous background sound pressure level means measurement period data, without contributions from the source or sources of interest, which has been corrected for transient background sound by the transient sound having been inhibited from being collected with or having been removed from the measurement period data.

Daytime hours means the hours from 7:00 a.m. on one day and 10:00 p.m. the same day.

Designated protected receiver means a property that is not residential where the owner has applied for and obtained approval from the parish to reduce the maximum permissible sound levels below those established for properties designated as other receiver. All such applications shall be acted upon by the parish administrator following a public hearing thereon and the sending of specific notice to the owners of all property located within 500 feet of the proposed designated protected receiver.

Decibel (dB) means a unit for measuring the level of a sound, equal to 20 times the logarithm to the base ten of the ratio of the pressure of the sound measured to the reference pressure, which is 20 micropascals (20 micronewtons per square meter).

Demolition means any dismantling, intentional destruction or removal of structures, utilities, public or private right-of-way surfaces, or similar property.

Emergency means any occurrence or set of circumstances involving actual or imminent physical trauma or property damage which demands immediate action.

Emergency signaling device means includes fire, burglar, civil defense alarm, siren, whistle, or similar device intended primarily for emergency purposes.

Emergency work means any work performed for the purpose of preventing or alleviating the physical trauma or property damage threatened or caused by an emergency.

Engine brake (commonly referred to by brand names such as Jacobs Brake or Dynatard brake) means an engine retarder, compression release engine brake or dynamic braking device utilizing engine backpressure that converts an operating diesel or gasoline engine into a power absorbing mechanism for the purpose of retarding the forward motion of a vehicle.

Fluctuating noise means the sound pressure level of a fluctuating noise which varies more than six dBA during the period of observation when measured with the slow meter characteristic of a sound level meter.

Impacted regulated receiver means a regulated receiver which may potentially be exposed to noise levels due to the operation of a regulated noise generator that violates or exceeds one or more provisions of this ordinance. It is the duty of the regulated noise generator to assess their potential impact on regulated receivers.

Impulsive sound means a sound of short duration, usually less than two seconds, with an abrupt onset and rapid decay. Examples of sources of impulsive sound include explosions, drop forge impacts, hammering, and the discharge of firearms.

Lasting activity means an activity that is associated with the intended long-term use of the property.

Long-term background sound means the background sound during a measurement period after removing the short-term background sound. It is considered to be approximately stationary during the measurement period and the sound sources captured can be described statistically over the measurement period.

Muffler or sound dissipative device means a properly functioning system for abating the sound of escaping gasses on equipment where such a device is part of the normal configuration of the equipment.

Nighttime hours means the hours between 10:00 p.m. on one day and 7:00 a.m. the following day.

Noise means any sound which annoys or disturbs humans or which causes or tends to cause an adverse psychological or physiological effect on humans.

Noise control officer (NCO) means the department having lead responsibility for this article.

Noise impact right means a property right agreement defining a permissible noise level impact by a noise generator upon a property which is attached to and transfers with ownership of the affected property.

Noise sensitive receiver means includes, but is not limited to, a property where a school, hospital, nursing home, church, court, public library, or similar institution is located.

Other receiver means all property other than residential property, agricultural property, noise sensitive receivers and designated protected receivers.

*Plainly audible*¹ means any sound that can be detected by a person using his or her unaided hearing faculties.

Property line means with respect to single occupancy properties, the line along the ground surface and its vertical extension that separates the real property owned, leased, or occupied by one person or entity from that owned, leased, or occupied by another person or entity. With respect to shared occupancy properties the term shall mean the imaginary line that represents the legal limits of occupancy of any person or entity who owns, leases, or otherwise occupies an apartment, condominium, hotel or motel room, office, or any other type of occupancy from that of other occupants.

Pure tone means any sound which can be distinctly heard as a single pitch or a set of single pitches.

Qualified professional in environmental noise means an individual who has education or training in environmental noise measurement instruments and practices and has experience in the performance of environmental noise measurements. If necessary for the purposes of this article, the individual must also have experience in the assessment and mitigation of environmental noise.

Receiving property type means the property designations identified in this article for the purpose of determining the maximum permissible sound levels for a regulated receiver.

Receptor means an occupied structure or outdoor public space (e.g. park, playground, etc.) located on a regulated receiver property.

Regulated noise generator (RNG) means those land uses that are known or may reasonably be expected to generate noise upon adjacent properties that exceeds the limits set forth in this article.

Regulated receiver means any real property designated as a residential property, designated protected receiver, noise sensitive receiver, or other receiver.

Residential property means any real property developed and used for human habitation that contains living facilities, including provisions for sleeping, eating, cooking, and sanitation, unless such premises are actually occupied and used primarily for purposes other than human habitation.

Short-term background sound means consists of one or more infrequent sound events and is relatively loud compared to the long-term background sound. The time of occurrence of these events cannot be described statistically over the full measurement period means e.g. barking dog, accelerating vehicle, aircraft flyover, etc.

Significant noise generators (SNG) means those land uses that are known or may reasonably be expected to generate noise upon adjacent properties that exceeds the limits set forth in this article.

Sound-amplifying equipment means any machine or device for the amplification of the human voice, music, or any other sound. The term "sound-amplifying equipment" shall not include standard automobile radios when used and heard only by the occupants of the vehicle in which the automobile radio is installed. Sound-amplifying equipment, as used in this section, shall not

¹ "Plainly audible" is a standard used in multiple United States jurisdictions. (See State v. Ewing, 81 Hawaii 156, 914 P.2d 549 (App. 1996)) The standard has been held as neither vague nor overbroad and provides a clear understanding to those it regulates.

include warning devices or authorized emergency vehicles or horns or other warning devices on any vehicle used only for traffic safety purposes.

Sound level means the sound pressure level obtained by the use of a sound level meter. If a frequency-weighting network is used, such as A or C, then the level shall be indicated as dBA or dBC, respectively. If a frequency weighting is not used, then the un-weighted or flat level shall be indicated as dB(Flat). Frequency-weighted networks shall comply with the American National Standards Institute specifications for sound level meters (~~ANSI S1.401983(R2006)~~) (~~ANSI S1.4-2014/IEC 61672 (R2019)~~), or the latest approved revision thereof.

Sound level meter means an instrument which includes a microphone, amplifier, RMS detector, integrator or time averaging device, output meter, and weighting networks used to measure sound pressure levels. The instrument should meet requirements for a ~~Type 1 or Type 2~~ Class 1 sound level meter as specified in the American National Standards Institute specifications for sound level meters (~~ANSI S1.401983(R2006)~~) (~~ANSI S1.4-2014/IEC 61672 (R2019)~~), or the latest approved revision thereof.

Sound pressure means the instantaneous difference between the actual pressure and the average or barometric pressure of a given point in space, as produced by sound energy.

Sound pressure level means 20 times the logarithm to the base ten of the ratio of the RMS sound pressure to the reference pressure of 20 micropascals (20 micronewtons per square meter). The sound pressure level is denoted L_p or SPL and is expressed in decibels (dB).

Temporary noise event means an activity that generates noise which could impact a protected receiver and occurs over the course of up to 14 consecutive days. The use of the term "temporary" is relative to the acoustic tolerance of a noisy activity and does not speak to whether that activity is associated with the intended long-term use of the property.

Temporary activity means an activity that is planned to occur for a pre-determined, finite length of time. Examples include but are not limited to construction, maintenance, and drilling of wells.

Utility means a business entity subject to government regulation that provides an essential commodity or service such as, but not limited to, water, electric, electric distribution, gas, gas distribution, gas transmission, gas gathering and telephone.

Variance means relief from compliance with one or more provisions of this ordinance; submitted to the Parish Commission for review and vote per subsection 32-164(r).

Waiver means an agreement between an entity generating noise and the occupants, residents, owner, or other entity having authority for a regulated receiver, releasing the noise generating entity from compliance with enumerated terms of this ordinance, for a defined period of negotiable term. Waivers may be obtained for any provision of this ordinance, not just for those provisions where waivers are specifically anticipated within the ordinance. Proof of waivers, to include documentation of enumerated provisions of this article for which the waiver grants relief, shall be made available to the AHJ (32-161) upon request.

Workover operation means a term used in the oil and gas industry meaning work performed in a well after its initial completion.

Sec. 32-161. - Authority having jurisdiction (AHJ).

- (a) The noise ordinance shall be enforced by a noise control officer (NCO). The requirements to be an NCO are established as follows:
 - (1) An employee of the parish who is trained to perform noise enforcement activities.
 - (2) An employee who has received noise enforcement training. The employee must be acting within his or her designated jurisdiction and must be authorized to issue a summons in order to be considered a noise control officer.
- (b) ~~Powers; means n-~~ Noise control officers shall have the power to:
 - (1) Coordinate the noise control activities of all departments in the parish and cooperate with all other public bodies and agencies to the extent practicable;

- (2) Review the actions of the parish and advise of the effect, if any, of such actions on noise control;
- (3) Review public and private projects, subject to mandatory review or approval by other departments or boards, for compliance with this article;
- (4) Issue permits;~~and variances as approved by the Caddo Parish Commission;~~
- (5) Investigate and pursue possible violations of this article for sound levels which equal or exceed the sound levels set forth in section 32-163, when measured at a receiving property located within the designated jurisdiction of the noise control officer, in accordance with section 32-165 below;
- (6) Cooperate with noise control officers of adjacent municipalities in enforcing one another's noise ordinances; and
- (7) Determine if a complaint is frivolous, duplicitous, or vexatious.

Sec. 32-162. - Applicability.

- (a) This article applies to sound originating from or received at or within the property line of the following property types:
 - (1) Residential property.
 - (2) Designated protected receiver.
 - (3) Noise sensitive receiver.
 - (4) Other receiver.
- (b) All ~~significant regulated~~ noise generators permitted or initiated on or after ~~the adoption date of this article~~ April 1, 2011 shall be subject to the regulations contained herein.
- (c) A noise generator existing prior to ~~the date of adoption of this article~~ April 1, 2011 is subject to the regulations contained herein if the actions of the noise generator constitute a new use. A significant increase in acoustic conditions at a regulated receiver constitutes a new use for the noise generator if the conditions are due to the following:
 1. Changes in the operation of the noise generator,
 2. Modifications to or addition of equipment,
 3. Changes to the physical layout of the noise generating property,
 4. Facility expansion, or
 5. Any action on the part of owner or operator that leads to an increase in sound level, or an increase in the frequency or number of occurrences of temporary noise events, at a regulated receiver.

A significant increase in acoustic conditions at a regulated receiver includes an increase in sound level by more than 5 dBA or an increase to the applicable levels in Table 1, whichever is greater, or an increase in frequency (or number) of occurrences.

- (d) For a change in designation of a receiving property type that decreases the maximum permissible sound levels at a property, the regulated levels corresponding to the new designation shall only apply to noise generators beginning operation, or which constitute new uses for existing noise generators, on or after the date of approval of the new designation. Existing noise sources associated with lasting activities at the time of the change in property type designation shall be treated as part of the background sound at the receiving property.
- (e) All noise sources in existence prior to April 1, 2011 shall continue to be regulated by ordinances in effect prior to the effective date of this article.

Sec. 32-163. - Maximum permissible sound levels.

(a) No person or entity shall cause, allow, or permit the operation of any source of sound which creates a sound level that exceeds the ~~continuous~~-background sound level by more than ~~5-7~~ dBA in daytime, the continuous background sound level by more than 5 dBA in nighttime, or the applicable levels in Table 1 at a regulated receiver, whichever is greater, when measured in accordance with section 32-165, over an interval of time as follows:

- (1) For any one-hour measurement interval subject to the adjustments of Table 2 if the noise source is operating under the provisions of an approved noise Management Plan;
- (2) For any five-minute interval, and the adjustments of Table 2 do not apply, if the noise source is not operating under the provisions of an approved noise management plan;
- (3) For an interval of time as otherwise permitted.

For compliance purposes, if the continuous background sound level cannot be determined in accordance with section 32-165, the levels listed in Table 1 relative to the receiving property type shall be used. For planning and permitting purposes, a noise survey is required to determine a 72-hour continuous background sound level at the most impacted regulated receiver or receivers, and the survey must be conducted in accordance with section 32-165. Once a noise survey has been reviewed and approved by the AHJ, the established continuous background sound level or levels will apply to all properties considered by the noise survey, both in daytime and nighttime, until another noise survey is approved by the AHJ. The sound level shall be measured at or within the receiving property line in accordance with section 32-165.

Table 1: Maximum permissible A-weighted continuous sound levels* (dBA) outdoors listed by receiving property type and time of day: see the Caddo Parish Uniform Development Code for definitions of Residential, Commercial and Industrial Districts

<u>Receiving Property Type:</u>	<u>Daytime Hours</u>	<u>Nighttime Hours</u>
	<u>7:00 a.m.—10:00 p.m.</u>	<u>10:00 p.m.—7:00 a.m.</u>
Noise Sensitive Receiver	<u>50-45</u>	<u>40-45</u>
<u>Residential or Designated Protected Receiver</u>	<u>55-50</u>	<u>45-50</u>
<u>Other Receiver</u>	60	60
<u>Residential Districts</u>	<u>55</u>	<u>55</u>
<u>Commercial Districts</u>	<u>60</u>	<u>60</u>
<u>Industrial Districts</u>	<u>80</u>	<u>80</u>

*Maximum permissible levels are subject to sections 32-163(b), 32-163(c), 32-163(d), and 32-163(e)

Table 2: Exceedance adjustments to Maximum permissible A-weighted sound levels* (dBA).

Exceedance Adjustment, dBA	Duration of increase, minutes*
10	5
15	1
20	Less than 1

*Cumulative minutes in any one-hour interval.

- (b) A temporary noise allowance can be applied to the levels determined in 32-163(a). This allowance accounts for a receiver's added tolerance for known temporary noise events due to temporary activities of up to 14 days. The allowance requires that the party responsible for the noise source inform the potentially impacted recipients of the duration and nature of the noise. A temporary noise allowance can occur only once every 90 days for whatever duration of that activity consistent with the following:
- (1) For noise events lasting one day or less, a 15 dB increase in maximum permissible A-weighted sound level is permissible.

(2) For noise events lasting up to 14 consecutive days, a 10 dB increase in A-weighted sound level is permissible.

(3) For any noise events lasting longer than 14 days, the noise associated with that temporary activity is not considered a temporary noise event.
- (c) Low frequency noise limit:
- (1) No person or entity shall cause, allow, or permit the operation of any source of sound which creates low-frequency outdoor sound levels in the 31.5 and 63 Hz octave bands that exceed 65 dB(Flat) or exceeds the background sound levels in the 31.5 and 63 Hz octave bands by more than 5 dB(Flat), whichever is greater.
- (d) Impulsive noise limit:
- (1) No person or entity shall cause, allow, or permit the operation of any source of sound which creates impulse sound levels that exceed the background sound level by 15 dBA at or within the receiving property line in accordance with the impulsive measurement requirements of section 32-165.
- (e) Tones:
- (1) No person or entity shall cause, allow, or permit the operation of any source of sound which creates a pure tone where the one-third octave band sound pressure level in the band of interest exceeds the arithmetic average of the sound-pressure levels for the two adjacent one-third octave bands by the corresponding decibel (dB(Flat)) values as follows:

a. 5 dB for center frequencies of 500 Hertz and above,

b. 8 dB for center frequencies between 160 and 400 Hertz, and

c. 15 dB for center frequencies less than or equal to 125 Hertz.

(f) Measurements for determination of compliance or violation:

- (1) Compliance with, or violation of, the levels specified in this section must be assessed through measurements as described in 32-165. Measurements used as a basis for determination of violation of a provision of this section must demonstrate that the cited RNG is the cause of the violation:
 - a. For any one-hour measurement interval if the RNG is operating under an approved noise management plan.
 - b. For any five-minute measurement interval if the RNG not operating under an approved noise management plan.
 - c. For a shorter interval as otherwise permitted.
- (2) Compliance is indicated if the noise solely generated by the RNG cannot be discriminated from the corrected equivalent-continuous background sound pressure level, or if the noise levels solely generated by the RNG otherwise conform to the requirements of this section.

Sec. 32-164. – Enumerated acts, Exemptions and restricted uses.

The following standards shall apply to the associated activities or sound sources below:

- (a) Nonexclusive enumeration. The following acts, among others, are declared to be loud, disturbing and unreasonable noises and noises in violation of this ordinance, but this enumeration shall not be deemed to be exclusive:
 - (1) *Horns or signal devices.* The sounding of any horn or signal device on any automobile, motorcycle, bus, streetcar or other vehicle except when reasonably necessary to ensure safe operation; the creation by means of any such signal device of any noise for more than five consecutive seconds.
 - (2) *Yelling, shouting, etc.* Yelling, shouting, hooting, whistling or singing on the public streets, particularly between the hours of 10:00 p.m. and 7:00 a.m., or at any time or place so as to disturb the quiet, comfort, repose of persons in any hospital, dwelling, hotel or other type of residence, or of any persons in the vicinity.
 - (3) *Hawkers, peddlers and vendors.* The shouting or crying of peddlers, hawkers and vendors which disturbs the peace and quiet of the neighborhood.
 - (4) *Animals, birds, etc.* The keeping of any animal, bird or fowl which by causing frequent or long continued noise shall not disturb the comfort or repose of any person in the vicinity. This provision shall not apply to animal sounds originating from any parcel zoned for agricultural use.
 - (5) *Defect in vehicle or load.* The use of any automobile, motorcycle, streetcar or vehicle so out of repair or loaded in such manner as to create loud and unreasonable grating, grinding, rattling or other noise.
 - (6) *Steam whistles.* The blowing of any steam whistle attached to any stationary boiler except to give notice of the time to begin or stop work, or as a warning of fire or danger, or upon the request of proper authorities.
 - (7) *Exhausts.* The discharge of any process vent, high-velocity gas stream, high-pressure gas, forced-exhaust stream, steam engine, stationary internal combustion engine, motor-driven vehicle of any type or motorboat engine except through a muffler or other device which will effectively prevent loud noises therefrom.
 - (8) *Construction and repairing of buildings.* The following acts are declared to be loud, disturbing and unreasonable noises, and noises in violation of this article:
 - a. Construction and demolition activity, excluding emergency work, shall not be performed in or immediately adjacent to any residential zoned use or noise sensitive receiver between the hours of 8:00 p.m. and 6:00 a.m. on weekdays, or between the hours of 7:00 p.m. and 9:00 a.m. on weekends and federal holidays, unless such activities can meet the limits set forth in section 32-163. All motorized equipment used in construction and

demolition activity shall be operated with a muffler. At all other times, the limits set forth in section 32-163 do not apply to construction and demolition activities.

- b. This section shall not apply to excavations or repairs of bridges, streets or highways by or on behalf of the parish during the night, when the public welfare and convenience renders it impossible to perform such work during the day.

(9) Power tools.

- a. Commercial and industrial use of power tools, excluding emergency work, shall not be operated in or immediately adjacent to any residential zoned use or noise sensitive receiver between the hours of 8:00 p.m. and 6:00 a.m. on weekdays, or between the hours of 7:00 p.m. and 9:00 a.m. on weekends or federal holidays, unless such activities can meet the limits set forth in section 32-163. All motorized equipment used in these activities shall be operated with a muffler. At all other times, the limits set forth in section 32-163 do not apply.
- b. Non-commercial or non-industrial use of power tools shall not be operated in or immediately adjacent to any residential zoned use or noise sensitive receiver between the hours of 8:00 p.m. and 8:00 a.m., unless such activities can meet the applicable limits set forth in section 32-163. All motorized equipment used in these activities shall be operated with a muffler. At all other times, the limits set forth in section 32-163 do not apply.

(10) Landscaping.

- a. Commercial and industrial use of landscaping and yard maintenance equipment, excluding emergency work, shall not be operated on or within 250 feet of a regulated receiver between the hours of 7:00 p.m. and 7:00 a.m. on weekdays, or between the hours of 7:00 p.m. and 9:00 a.m. on weekends or federal holidays, unless such activities can meet the limits set forth in section 32-163. All motorized equipment used in these activities shall be operated with a muffler. At all other times, the limits set forth in section 32-163 do not apply. This restriction shall not apply to sounds originating from agriculture zoned uses when such sounds are due to normal use.
- b. Non-commercial or non-industrial use landscaping and yard maintenance equipment shall not be operated between the hours of 8:00 p.m. and 8:00 a.m., unless such activities can meet the applicable limits set forth in section 32-163. All motorized equipment used in these activities shall be operated with a muffler. At all other times, the limits set forth in section 32-163 do not apply. This restriction shall not apply to sounds originating from agriculture zoned uses when such sounds are due to normal use.

(11) Schools, courts, churches, hospitals. The creation of any excessive noise on any street adjacent to any school, institution of learning, church or court while the school, institution of learning, church or court are in use or adjacent to any hospital, which unreasonably interferes with the working of such institution or which disturbs patients in a hospital.

(12) Loading, unloading. The creation of a loud and excessive noise in connection with loading or/unloading of any vehicle or the opening and destruction of bales, boxes, crates and containers, between the hours of 10:00 p.m. and 8:00 a.m. This restriction shall only apply to industrial and commercial zoning adjacent to residential zoning.

(13) Sound-amplifying equipment.

- a. Unless otherwise permitted, the playing of any radio, television set, sound-amplifying equipment, or other sound-producing device or any musical instrument in such a manner or with such volume, particularly between the hours of 10:00 p.m. and 8:00 a.m., as to disturb the quiet, comfort or repose of persons in any office, hospital or in any dwelling, hotel or other type of residence, or of any persons in the vicinity.

- b. Self-contained, portable, hand-held music or sound-amplifying equipment shall not be operated on a public space or public right-of-way in such a manner as to be plainly audible at a distance of 50 feet in any direction from the operator between the hours of 7:00 a.m. and 10:00 p.m. Between the hours of 10:00 p.m. and 8:00 a.m., sound from such equipment shall not be plainly audible by any person other than the operator.
- c. Unless otherwise permitted, the use or operation, or the causing to be used or operated, in front of or outside of any building, place or premise or through any window, doorway or opening of such building abutting upon the public street, or upon any public street any device or apparatus for tapping windows, or for amplifying sound from any radio, television set, sound-amplifying equipment, or any other sound-reproducing device.
- d. The use of any drum, loudspeakers or other instrument or device for the purpose of attracting attention by creation of noise to any performance, show or sale or display of merchandise.
- e. The use of mechanical loudspeakers or sound-amplifying equipment on trucks or other moving or standing vehicles for advertising or other purposes.

(14) Motor sports parks and recreational vehicles.

- a. Except as permitted in the following subsection (2), no person shall operate or cause to be operated any recreational motorized vehicle off a public right-of-way in such a manner that the sound level emitted therefrom exceeds the limits set forth in section 32-163 at or across the property line when operated on private property. This ordinance shall apply to all recreational motorized vehicles, whether or not duly licensed and registered, including, but not limited to, commercial or non-commercial racing vehicles, motorcycles, go-carts, snowmobiles, amphibious craft, campers and dune buggies, but not including motorboats.
- b. Permits for vehicle racing events may be obtained from the AHJ after submission of a noise management plan as required.

(b) Emergency signaling devices are exempt from section 32-163 in the case of an emergency and the following cases:

- (1) Testing of an emergency signaling device shall occur between 7:00 a.m. and 7:00 p.m. Any testing shall use only the minimum cycle test time. In no case shall such test time exceed five minutes. Testing of the emergency signaling system shall not occur more than once in each calendar month.
- (2) Sounding or permitting the sounding of any exterior burglar or fire alarm or any motor vehicle burglar alarm, shall terminate within 15 minutes of activation unless an emergency exists. If a false or accidental activation of an alarm occurs more than twice in a calendar month, the owner or person responsible for the alarm shall be in violation of this section.
- (3) Testing of an emergency signaling device in accordance with state and federal regulations.
- (c) Nonemergency signaling devices operated by houses of religious worship, ice cream trucks, seasonal contribution solicitors, or by governmental entities for traffic control purposes are exempt from section 32-163.
- (d) Operation and testing of emergency equipment and safety protection systems (for example, relief valves) are exempt from section 32-163.
- (e) Accidents and emergency responses to accidents which pose a clear and immediate danger to life, health, or significant loss of property are exempt from section 32-163.
- (f) Motor vehicles and motorcycles on traffic ways of the parish are exempt from section 32-163 provided that:

- (1) Vehicle horns, signaling devices, and similar devices are sounded for less than five consecutive seconds or are sounded as a danger warning.
- (2) Adequate mufflers or sound dissipative devices are properly installed such that:
 - a. No person shall operate or cause to be operated any motor vehicle or motorcycle not equipped with a muffler or other sound dissipative device in good working order and in constant operation.
 - b. No person shall remove or render inoperative, or cause to be removed or rendered inoperative, other than for purposes of maintenance, repair, or replacement, any muffler or sound dissipative device on a motor vehicle or motorcycle.
- (g) No person shall repair, rebuild, modify, or test any motor vehicle, motorcycle, or motorboat in such a manner as to exceed the limits set forth in section 32-163.
- (h) Airport and aircraft operations:
 - (1) The AHJ shall consult with the airport proprietor to recommend changes in airport operations to minimize any noise disturbance which the airport owner may have authority to control in its capacity as proprietor.
 - (2) Nothing in this article shall be construed to prohibit, restrict, penalize, enjoin or in any manner regulate the movement of aircraft which are in all respects, conducted in accordance with, or pursuant to applicable federal laws or regulations.
- (i) Any public performance, gathering or parade for which a permit has been obtained from the parish is exempt from section 32-163.
- (j) Outdoor school and playground activities are exempt from section 32-163. Reasonable activities conducted on public playgrounds and public or private school grounds, which are conducted in accordance with the manner in which such spaces are generally used, including but not limited to, school athletic and school entertainment events.
- (k) Repairs or excavations of bridges, streets or highways by or on behalf of the parish, State of Louisiana, or the federal government, are exempt from limits set forth in section 32-163 between the hours of 7:00 p.m. and 7:00 a.m., when public welfare and convenience renders it is impractical to perform the work between 7:00 a.m. and 7:00 p.m.
- (l) Any government or utility construction or maintenance activities are exempt from section 32-163.
- (m) Regulated noise generators (RNG) shall submit a noise management plan (NMP) for approval by the parish unless the RNG has obtained waivers from all impacted regulated receivers. Regulated noise generators are those land uses that are known or may reasonably be expected to generate noise upon adjacent properties that exceeds the limits set forth in section 32-163, and may include but are not limited to oil and gas industry sites (e.g. well heads, compressor stations, refineries, etc.), motor sports parks, machine shops, industrial plants, etc.
 - (1) No RNG shall create any noise that exceeds the limits set forth in section 32-163 subject to applicable exemptions in this section.
 - (2) Prior to the issuance of a RNG permit and the commencement of operations, the operator shall submit a noise management plan (NMP), approved by the AHJ, detailing how the equipment, structures, site plan, and proposed activities on site complies with the maximum permissible sound levels of this article. Refer to the

parish's noise management plan guide document for specific information. At a minimum, the noise management plan must:

- a. Identify operation noise impacts;
 - b. Provide documentation establishing the background sound level prior to construction or commencement of operations. A noise survey must be conducted in accordance with [section 32-163](#) for the most impacted regulated receiver or receivers. Once a noise survey has been reviewed and approved by the AHJ, the established background sound level will apply to all future development until another noise survey is approved by the AHJ; and
 - c. Detail how the impacts will be mitigated. In determining noise mitigation, specific site characteristics shall be considered, including but not limited to the following:
 1. Location and acoustic characteristics of all noise sources that have the potential to exceed the limits set forth in [section 32-163](#);
 2. Nature and proximity of all adjacent development, location, and type;
 3. Seasonal and prevailing weather patterns, including wind directions;
 4. Vegetative cover on or adjacent to the site; and
 5. Topography.
- (3) The operator shall be responsible for verifying compliance with this article and the noise management plan after the installation of the noise generation equipment. The AHJ may require verification by continuous monitoring for up to 72 hours, or for such duration as the RNG is able to demonstrate is representative of the maximum sustained noise generation conditions, to ensure compliance with the noise limits of this ordinance at any regulated receiver. The AHJ may waive the requirement for monitoring if the NMP establishes that the potential impact at any regulated receiver is 3 dB or more below the applicable limits of this ordinance. In the event of complaints, additional measurements may be required upon notification to proceed by the AHJ. A minimum measurement period should be sufficient to ensure that the sound levels measured are typical of the source of interest but in no event should the duration of the measurement period be less than one hour. The RNG may request a longer measurement period - up to 72 hours. The cost of such monitoring shall be borne by the operator of the RNG.
- (4) The sound level meter used in conducting noise evaluations shall be in accordance with [section 32-163](#).
- (5) Noise mitigation equipment, structures, products, and materials or other alternate methods as approved by the AHJ may be used to ensure compliance.
- (6) If a complaint is received by either the operator or the parish from any regulated receiver operating under an approved noise management plan, the operator shall, within 36 hours of notice of the complaint and upon notification to proceed by the AHJ, continuously monitor at the source of the complaint for up to a 72-hour period the exterior sound level generated to ensure compliance unless the operator can prove after best efforts, an additional 24-hour extension is required. A minimum measurement period should be sufficient to ensure that the sound levels measured are typical of the source of interest but in no event should the duration of the measurement period be less than one hour if operating under an approved noise management plan, and no less

than five minutes if not operating under and approved noise management plan. The RNG may request a longer measurement period up to 72 hours. The cost of such monitoring shall be borne by the operator of the RNG. Compliance is assessed in any one-hour interval within the monitoring period, subject to Table 2 for an RNG operating under an approved noise management plan.

- (7) A RNG is not required to continue monitoring if the operator can show the source of the noise has permanently ceased.
- (8) A citation may be immediately issued for a clear violation of the provisions of this article, unless section 32-163(m)(6) applies. If the violation is based upon measurement, the measurement must demonstrate that the cited RNG is the cause of the violation for any one-hour measurement interval, unless a shorter interval is otherwise permitted or indicated by Table 2. However, if the operator of the RNG is in compliance with the approved noise management plan, and a violation still occurs, the operator will be given 36 hours from notice of non-compliance to correct the violation from an identified source before a citation is issued. Additional extensions of the 24-hour period may be granted in the event that the source of the violation cannot be identified after reasonable diligence by the operator or if the mitigation efforts require additional time for investigation and implementation.
- (9) RNGs are entitled to review all data measured for compliance by AHJs.
- (n) Oil and gas wells in addition to the requirements listed for regulated noise generators in section 32-165.
- (1) All workover operations shall not be performed between the hours of 7:00 p.m. and 7:00 a.m. on weekdays, or between the hours of 7:00 p.m. and 9:00 a.m. on weekends and federal holidays, unless the operator demonstrates through a NMP that such activities can meet the limits set forth in section 32-163. Heavy vehicles associated with workover operations may not operate in residential areas between the hours of 7:00 p.m. and 7:00 a.m. on weekdays, or between the hours of 7:00 p.m. and 9:00 a.m. on weekends and federal holidays.
- (2) The exterior sound level generated by the drilling, redrilling or other operations of all oil and gas wells shall be continuously monitored for up to 72 hours, or for such duration as the RNG is able to demonstrate is representative of the maximum sustained noise generation conditions, to ensure compliance with the noise limits of this ordinance. The AHJ may waive the requirement for monitoring if the NMP establishes that the potential impact at any regulated receiver is 3 dB or more below the applicable limits of this ordinance. The cost of such monitoring shall be borne by the operator. Monitoring will not be required if the RNG has obtained waivers from all regulated receivers within 3,000 feet. Monitoring may be performed at more than one location. If a complaint is received by either the operator or the parish from any regulated receiver, the operator shall, within 36 hours of notice of the complaint and upon notification to proceed by the AHJ, continuously monitor at the source of the complaint for up to a 72-hour period the exterior sound level generated by the drilling, redrilling or other operations to ensure compliance. If operating under an approved Noise Management Plan, a minimum measurement period should be sufficient to ensure that the sound levels measured are typical of the source of interest but in no event should the duration of the measurement period be less than one hour and Table 2 applies. If not operating under an approved Noise Management Plan, a minimum measurement period should be sufficient to ensure that the sound levels measured are typical of the source of interest but in no event should the duration of the measurement period be less than five minutes and Table 2 does not apply.

- (3) If the MPSL is determined to be exceeded at a regulated receiver, the operator shall limit nighttime operations such that levels are within the permissible limit, until such time as mitigation measures have been implemented. If mitigation measures do not provide attenuation sufficient to bring the levels within the MPSL, then the operator must continue to limit nighttime operations such that levels are within the permissible limit.
- (4) The limits of this ordinance shall not apply to workover operations performed as emergency work, where emergency work is as defined in section 32-160.

(o) Loudspeakers/public address systems.

- (1) No person or entity shall cause, allow, or permit for any purpose any loudspeaker, public address system, or similar device that produces, reproduces, or amplifies sound, such that the sound there from exceeds the levels stated in section 32-163 relative to the receiving property type without first obtaining a permit to do so. The permit shall be granted only for the amplification of music or human speech, or both. The permit:
 - a. May be obtained by making application to the parish.
 - b. Requires payment of a \$10.00 fee for the administrative costs of issuing the permit or a sworn statement of inability to pay the fee.
 - c. Is valid for one 14-hour period between the hours of 8:00 a.m. and 10:00 p.m.
 - d. Shall not be issued to the same or any other person or entity for the same location more than twice during any 30-day period. In the case of a sound truck, location shall relate to the area traversed by the truck in one day.
 - e. Shall not authorize, allow, or otherwise permit the production, reproduction, or amplification of sound that exceeds 65 dBA when measured from the property line of the nearest receiving property.
 - f. Requires an application containing the following information:
 - 1. The date of the application and the date and hours for which the permit is requested.
 - 2. The name and address of the applicant.
 - 3. The name and address of the person who will have charge of the sound amplifying equipment.
 - 4. The purpose for which the sound equipment will be used.
 - 5. The address and a description of the location where the sound equipment will be used.
 - 6. A description of the type of sound amplifying equipment to be used.
- (p) The legal discharge of firearms is not subject to the provisions of this ordinance.
- (q) The owner of a regulated receiver property may grant a noise impact right to a noise generator for a defined noise impact. This noise impact right must, at a minimum, specify the maximum permissible sound levels for the receiver property due to the specific noise generator. The agreement must be officially recorded and transferrable with the deed or other document transferring with ownership of the impacted property. A copy of the agreement establishing the noise impact right shall be submitted to the parish by the noise generator in a noise management plan. Upon acceptance of the agreement by both parties, the noise generator is subject

to the terms of the agreement and is protected from the levels identified in section 32-163 for the receiving property in question.

(r) Permits for variance.

(1) Any person who owns or operates any noise source may apply to the parish for a variance from one or more of the provisions of this ordinance. Each variance request shall be accompanied by a professional recommendation from relevant areas of expertise justifying the variance request in accordance with this section. Variance requests shall be made in writing to the AHJ, for submission to the Parish Commission. The Parish Commission shall consider variance requests at its meeting utilizing its normal processes at a public meeting.

(2) Applications for a permit of variance shall supply information including, but not limited to:

- a. The nature and location of the noise source for which such application is made.
- b. The reason for which the permit of variance is requested.
- c. The duration of activity for which a variance is requested.
- d. The level of noise at the most impacted receiver or receivers that will occur during the period of the variance.
- e. The section or sections of this article for which the permit of variance shall apply.
- f. A description of interim noise control measures to be taken for the applicant to minimize noise and the impacts occurring therefrom.
- g. A specific schedule of the noise control measures that shall be taken to bring the source into compliance with this article within a reasonable time should the source continue after the variance period.

(3) Applicants must bear the cost of a third-party review of their application by a qualified professional in environmental noise; the recommendation of the third-party review will be advisory to the parish authority.

(4) No variance shall be approved unless the applicant presents adequate proof that:

- a. Sound levels occurring during the period of the variance will not constitute a danger to public health.
- b. Compliance with the article would impose an unreasonable hardship on the applicant without equal or greater benefits to the public.

(5) In making the determination for recommendation to the Parish Commission for granting a variance, the AHJ shall consider the following factors:

- a. The character and degree of injury to, or interference with, the health and welfare or the reasonable use of property that is caused or threatened to be caused.
- b. The social and economic value of the activity for which the variance is sought.
- c. The ability of the applicant to apply the best practical noise control measures.

- (6) If approved for a variance, the party responsible for the noise source must inform the potentially impacted recipients of the duration and nature of the noise.
- (7) A copy of the permit of variance must be kept on file by the parish.
- (8) Failure to supply the information required by the AHJ shall be cause for rejection of the application.

Sec. 32-165. - Procedures for measuring noise.

- (a) Testing shall be conducted in accordance with methods set forth hereinafter, and expanded in greater detail in the parish's noise measurement procedures guidance document. Alternative methods, procedures, or instruments may be used subject to approval and conditions prescribed by the AHJ. The AHJ may itself employ such alternatives when warranted by test conditions or other circumstances. Acceptable measurement methods.
- (b) Measurements shall be conducted by the NCO or other qualified professional in environmental noise in accordance with methods set forth hereinafter.
- (c) Operating conditions of the noise source during the measurement will vary based on the noise source of interest. Insofar as practicable, measurements shall be conducted under representative conditions to those that initiated the investigation. Relevant operational conditions may include but are not limited to typical, design, maximum, and fluctuating conditions.
- (d) ~~If short-term transient~~ background sounds increase the monitored sound levels, the measurements should be postponed until these ~~extraneous-transient~~ sounds do not increase the monitored sound levels of interest or these periods of noise should be removed during post-processing of the measurement data.
- (e) General requirements. The investigator shall, to the extent practicable, conduct all measurements in accordance with the following procedures and report related information:
 - (1) Identify all measurement equipment by manufacturer, model number, and serial number.
 - (2) Report the date, day of week, and time of day.
 - (3) Identify all sources contributing sound to the point of measurement—Characterize and localize sound sources.
 - (4) Conduct measurements at or within the property line of any affected person or entity. If measurements are made within the property line, measurements should be made no closer than 25 feet from the façade of a structure. Report the distance and direction to the noise source in question.
 - a. For noise due to temporary activities, if the receptor is a structure, measurements shall be conducted at least 25 feet from the receptor on the side of the receptor where the sound levels are most representative of the noise source in question. Measurements may be made at the location of a receptor if the receptor is an outdoor regulated receiver.
 - b. For noise due to lasting activities, measurements shall be conducted at or within the property line as appropriate for the noise source in question. Measurements should be made no closer than 25 feet from the façade of a structure. Measurements may be made at the location of a receptor if the receptor is an outdoor regulated receiver.
 - c. If a property owner or tenant refuses to provide property access, then noise measurements may be located at an alternative location at approximately the same distance and approximately the same direction from the RNG. If there is no suitable alternative location, and property access is not granted, then there can be no finding of violation.
 - (5) ~~The measurement session should consist of three individual measurement periods. A minimum measurement period should be sufficient to ensure that the sound~~

~~levels measured are typical of the source of interest but in no event should the duration of the measurement period be less than five minutes, unless the duration or duty cycle of the sound source under observation is less than five minutes. A minimum measurement period should be sufficient to ensure that the sound levels measured are typical of the source of interest but in no event should the duration of the measurement period be less than one hour if operating under an approved noise management plan, and no less than five minutes if not operating under an approved noise management plan, or less than such interval as has otherwise been permitted.~~

- (6) ~~Background sound level measurements intended for the purpose of planning or permitting shall be conducted for a minimum measurement period of three consecutive days (72 consecutive hours) and include at least 24 hours during either Saturday or Sunday. Measurements must be processed to eliminate the contributions of short-term background sounds as identified in section 32-165.~~ Background sound level measurements intended for the purpose of planning or permitting shall be conducted for a minimum measurement period of three consecutive days (72 consecutive hours) and include at least 24 hours during either Saturday or Sunday.

 - a. Measurements must be processed to remove the contributions of transient background sounds as follows: any one-hour Leq (total A-weighted level, or unweighted (flat) level in the 31.5 and 63 Hz octave bands), which exceeds the arithmetic average of the two adjacent hourly Leq's by 10 dB or more shall be removed from the noise level computation.
 - b. A single corrected continuous background A-weighted noise level will be established by taking the logarithmic average of all remaining one-hour Leq values after removal of transient background sounds, and after removal of any time periods where the measurement conditions are not suitable (32-165 (e)(10)).
 - c. A single corrected continuous background unweighted noise level in the 31.5 and 63 Hz octave bands will be established by taking the logarithmic average of all remaining one-hour Leq values after removal of transient background sounds, and after removal of any time periods where the measurement conditions are not suitable (32-165 (e)(10)).
- (7) Calibrate the measuring device before and after each series of readings. Report calibration results.
- (8) Report environmental conditions during measurements including wind speed and direction.
- (9) Describe relevant source operational condition(s).
- (10) Outdoor sound measurements made under the following conditions shall not be used to determine compliance:

 - a. Measurements without a wind screen properly attached to the measuring device.
 - b. Measurements when the wind speed exceeds 11 miles per hour (including gusts); low-frequency measurements in the 31.5 Hz and 63 Hz bands may not be performed when the wind speed exceeds five miles per hour (including gusts).
 - c. Measurements under any condition which allows the measuring device to become wet, such as rain, snow, or condensation.
 - d. When the ambient temperature is below 14 degrees F (-10 degrees C) or above 122 degrees F (50 degrees C).
- (11) Background sound level measurement values to be reported:

 - a. For the purpose of compliance, report the A-weighted, time-interval equivalent sound pressure level, $L_{Aeq\ 15min}$, measured in accordance with

section 32-165, and the unweighted time-interval equivalent sound pressure levels in the 31.5 Hz and 63 Hz octave bands, $L_{31.5eq}$, and L_{63eq} , measured in accordance with 32-165. The time base for these equivalent levels shall be one minute, and five minutes, and one hour.

- b. ~~For the purpose of planning or permitting, report the A-weighted, time-interval equivalent three-day sound pressure level, $L_{Aeq3day}$, after the measurements have been processed for removal of short-term background sounds and measured in accordance with [section 32-165](#), corrected equivalent three-day sound pressure level, and the corrected equivalent three-day sound pressure level, and the corrected unweighted (flat) level in the 31.5 and 63 Hz octave bands.~~

(f) Measurement instrumentation.

- (1) The sound level meter must be able to measure the continuous energy equivalent sound level of steady, intermittent, and fluctuating sources. Any instrument used for sound pressure level measurement must be able to measure A-weighted sound pressure levels with a slow, exponential time-averaging setting and meet requirements for a Type Class 1 sound level meter as specified in the American National Standards Institute specifications for sound level meters (~~ANSI S1.401983(R2006)~~) (ANSI S1.4-2014/IEC 61672 (R2019)), or the latest approved revision thereof.
- (2) To investigate impulsive noise limits, the sound level meter must be able to measure A-weighted sound pressure levels with a fast, exponential time-averaging setting.
- (3) To investigate the presence of tonal components, the sound level meter must be able to measure $\frac{1}{3}$ octave band sound pressure levels. The meter must meet the minimum technical specification in American National Standards Institute (~~ANSI~~) publication S1.11-2004 ANSI S1.4-2014/IEC 61672 (R2019)) or latest revision, and the $\frac{1}{3}$ octave band filters must meet the specifications of ANSI S1.11-2014/IEC 61260 (R2019) or latest revision for Class 2 filter sets.
- (4) The calibrator must meet the requirements for ANSI S1.40-2006 or latest revision.
- (5) The sound level meter must be recalibrated at least every two years and the field calibrator must be recalibrated at least once per year by the manufacturer or by a laboratory accredited for such calibrations by either the American Association for Laboratory Accreditation or the National Institute of Standards and Technology. A copy of written documentation of such recalibration, in a form approved by the parish, shall be kept with the equipment to which it refers.
- (6) All measurement instrumentation standards apply to RNG and AHJ.

Sec. 32-166. - Enforcement.

- a) Any person or entity that violates any provision of this article shall be subject to a civil penalty for each offense of not more than \$500.00 or a term of imprisonment of 30 days. If the violation is of a continuing nature, each day during which it occurs shall constitute an additional, separate, and distinct offense. Further, the parish may enforce this ordinance through all civil remedies available, including, but not limited to, injunctive relief.
- (b) No provision of this article shall be construed to impair any common law or statutory cause of action, or legal remedy therefrom, of any person for injury or damage arising from any violation of this article or from other law.

Sec. 32-167. - Prohibition of use of engine brake or compression release brakes.

Notwithstanding the provisions of sections [32-162](#) through [32-165](#), it shall be unlawful to operate or use an engine brake during the operation of a motor vehicle on or within the right-of-way of Jefferson Paige Road between its intersection with Greenwood Road (U.S. Hwy 80) and its intersection with Jolly Napier Road. Violation of the provisions of this section shall be a

misdemeanor and punishable by a penalty for each offense of a fine of up to \$500.00 or a term of imprisonment of up to 30 days.

Sec. 32-168. - Severability and abrogation.

- (a) If any provision or portion of a provision of this article is held to be unconstitutional, preempted by federal or state law, or otherwise invalid by any court of competent jurisdiction, the remaining provisions of the ordinance shall not be invalidated.
- (b) All ordinances or parts of ordinances which are inconsistent with any provisions of this article are hereby repealed as to the extent of such inconsistencies.

ORDINANCE AND RESOLUTION FACT SHEET

CADDO PARISH COMMISSION

TITLE	
Ordinance No. 6328 of 2023 AN ORDINANCE AMENDING AND REINACTING CHAPTER 32, ARTICLE VI OF THE CADDO PARISH CODE OF ORDINANCES, REPEALING SECTION 32-52 AND SECTION 34-22 OF THE CODE OF THE CADDO PARISH CODE OF ORDINANCES, AND OTHERWISE PROVIDING WITH RESPECT THERETO	
DATE 4/27/23	ORIGINATING DEPARTMENT: Natural Resources Committee
BACKGROUND INFORMATION	
Caddo Parish's original noise ordinances as applicable to oil and gas wells, were formulated for the noise surrounding compressor stations. Currently, the fracking noise has been a problem, especially as it approaches urban areas and the noise ordinance needed to be updated to reflect that. Note also that the repealed sections are now addressed in 32-163 and 32-164 of the proposed ordinance. Bossier Parish underwent significant study and obtained input from noise experts as well as industry experts prior to updating its noise ordinance. Caddo's ordinance would mirror Bossier's. This will also create an opportunity for joint and cooperative enforcement between the parishes.	
FINANCIAL IMPACT AND SOURCE OF FUNDING	
The Parish will have to purchase new equipment for measuring noise and personnel will need to be trained on new measurement techniques. The estimated cost is \$10,000.00.	
EFFECT(S) OF PROPOSED ACTION	
Change the Caddo ordinance to mirror Bossier's to provide an opportunity for joint enforcement and provide better procedures to address fracking noise as well as other noises.	
ALTERNATIVES/STAFF RECOMMENDATION	
Do not pass the ordinance-staff recommends passage.	
KEY STAFF CONTACT	
Donna Frazier, Parish Attorney	
COORDINATION	
Department Head	(Initial)
Parish Attorney	(Initial)
Parish Administrator/CEO	(Initial)

ORDINANCE NO. 6342 OF 2023 (ESTABLISH AND MERGE PRECINCTS)

BY THE CADDO PARISH COMMISSION:

AN ORDINANCE TO ESTABLISH AND MERGE PRECINCTS CONSISTENT WITH THE 2023 CADDO PARISH COMMISSION DISTRICTS IN ACCORDANCE WITH LOUISIANA REVISED STATUTES 18:532 AND 18:532.1, TO AMEND CERTAIN PRECINCT LEGAL DESCRIPTIONS.

WHEREAS, the Caddo Parish Commission is required by law to reapportion its districts pursuant to the findings of the 2020 Federal U.S. Census;

WHEREAS, the districts shall be reapportioned to meet applicable state and federal guidelines.

WHEREAS, the Caddo Parish Commission Redistricting Ordinance No. 6310 of 2023 adopted on February 23, 2023;

WHEREAS, all governing bodies with districts in Caddo Parish have completed redistricting based on the 2020 U.S. Census;

WHEREAS, the Caddo Parish Commission is merging and re-naming precincts to facilitate voting and to reduce the number of precincts and polling places throughout the parish; and

NOW, THEREFORE, BE IT ORDAINED by the Caddo Parish Commission in due, regular, and legal session convened that the Caddo Parish Commission does hereby establish ____ precincts which, in total, shall comprise the whole of Caddo Parish, Louisiana.

SECTION 1:

There are hereby established _____ () Precincts for the Parish of Caddo, the boundaries, territories, and designations of which are as follows:

ORDINANCE NO. 6328 OF 2023

BY THE CADDO PARISH COMMISSION:

AN ORDINANCE AMENDING AND REINACTING CHAPTER 32, ARTICLE VI OF THE CADDO PARISH CODE OF ORDINANCES, REPEALING SECTION 32-52 AND SECTION 34-22 OF THE CODE OF THE CADDO PARISH CODE OF ORDINANCES, AND OTHERWISE PROVIDING WITH RESPECT THERETO

WHEREAS, Caddo Parish's noise ordinances have not been updated since 2011; and

WHEREAS, more detailed research and newer technology is now available; and

WHEREAS, new noise generating activities are prevalent, requiring more nuanced measurements of noise to discern the true impact upon citizens; and

WHEREAS, Bossier Parish, Caddo's original partner in the noise studies that led to the 2011 update of Caddo Parish Ordinance has recently commissioned a new study and updated its noise ordinance based on those findings; and

WHEREAS, Caddo and Bossier Parish together constitute a regional area and Caddo finds it prudent to update its noise ordinances as well, to provide for continuity and joint enforcement opportunities.

NOW, THEREFORE, BE IT ORDAINED, by the Caddo Parish Commission in due, legal and regular session convened, that Chapter 32, Article VI of the Caddo Parish Code of Ordinances is hereby amended and reenacted as follows:

ARTICLE VI. - REGULATION OF NOISE WITHIN THE UNINCORPORATED LIMITS OF THE PARISH OF CADDO

Sec. 32-160. - Definitions.

Agricultural property means property used in cultivating the soil, producing crops (including timber), and raising livestock.

A-weighted sound level means the sound pressure level in decibels as measured on a sound level meter using the A-weighting network which discriminates against the lower frequencies according to a relationship approximating the auditory sensitivity of the human ear. The level is designated dBA.

Ambient sound means all-encompassing sound associated with a given environment composing of sound sources near and far.

Background sound means all-encompassing sound associated with a given environment without contributions from the source(s) of interest. It combines long-term and short-term background sound.

Background sound level means the sound level defined by the long-term background sound level in an area which excludes the noise source of interest and short-term background noise.

C-weighted sound level means the sound pressure level in decibels as measured on a sound level meter using the C-weighting network which is more sensitive to low-frequency sounds than the A-weighting network. C-weighting is used to assess the low-frequency content of a complex sound environment. The level is designated dBC.

Construction means any site preparation, assembly, erection, substantial repair, alteration, or similar action, but excluding demolition, for or of public or private rights-of-way, structures, utilities or similar property.

Continuous background sound means the background sound measured during a measurement period, after excluding the contribution of transient background sounds. Continuous relates to the constant nature of the background sound, not to any measurement duration. Transient background sounds are those sounds that are not continuous, such as a barking dog, an individual accelerating vehicle, an individual aircraft flyover, etc. As a general rule, sound events from a

single source that occur at a rate of 12 times per hour (at least once every five minutes) should be considered part of the continuous background sound.

Corrected equivalent-continuous sound pressure level means measurement period data which has been corrected for transient background sound by the transient sound having been inhibited from being collected with or having been removed from the measurement period data.

Corrected equivalent-continuous background sound pressure level means measurement period data, without contributions from the source or sources of interest, which has been corrected for transient background sound by the transient sound having been inhibited from being collected with or having been removed from the measurement period data.

Daytime hours means the hours from 7:00 a.m. on one day and 10:00 p.m. the same day.

Designated protected receiver means a property that is not residential where the owner has applied for and obtained approval from the parish to reduce the maximum permissible sound levels below those established for properties designated as other receiver. All such applications shall be acted upon by the parish administrator following a public hearing thereon and the sending of specific notice to the owners of all property located within 500 feet of the proposed designated protected receiver.

Decibel (dB) means a unit for measuring the level of a sound, equal to 20 times the logarithm to the base ten of the ratio of the pressure of the sound measured to the reference pressure, which is 20 micropascals (20 micronewtons per square meter).

Demolition means any dismantling, intentional destruction or removal of structures, utilities, public or private right-of-way surfaces, or similar property.

Emergency means any occurrence or set of circumstances involving actual or imminent physical trauma or property damage which demands immediate action.

Emergency signaling device means includes fire, burglar, civil defense alarm, siren, whistle, or similar device intended primarily for emergency purposes.

Emergency work means any work performed for the purpose of preventing or alleviating the physical trauma or property damage threatened or caused by an emergency.

Engine brake (commonly referred to by brand names such as Jacobs Brake or Dynatard brake) means an engine retarder, compression release engine brake or dynamic braking device utilizing engine backpressure that converts an operating diesel or gasoline engine into a power absorbing mechanism for the purpose of retarding the forward motion of a vehicle.

Fluctuating noise means the sound pressure level of a fluctuating noise which varies more than six dBA during the period of observation when measured with the slow meter characteristic of a sound level meter.

Impacted regulated receiver means a regulated receiver which may potentially be exposed to noise levels due to the operation of a regulated noise generator that violates or exceeds one or more provisions of this ordinance. It is the duty of the regulated noise generator to assess their potential impact on regulated receivers.

Impulsive sound means a sound of short duration, usually less than two seconds, with an abrupt onset and rapid decay. Examples of sources of impulsive sound include explosions, drop forge impacts, hammering, and the discharge of firearms.

Lasting activity means an activity that is associated with the intended long-term use of the property.

Long-term background sound means the background sound during a measurement period after removing the short-term background sound. It is considered to be approximately stationary during the measurement period and the sound sources captured can be described statistically over the measurement period.

Muffler or sound dissipative device means a properly functioning system for abating the sound of escaping gasses on equipment where such a device is part of the normal configuration of the equipment.

Nighttime hours means the hours between 10:00 p.m. on one day and 7:00 a.m. the following day.

Noise means any sound which annoys or disturbs humans or which causes or tends to cause an adverse psychological or physiological effect on humans.

Noise control officer (NCO) means the department having lead responsibility for this article.

Noise impact right means a property right agreement defining a permissible noise level impact by a noise generator upon a property which is attached to and transfers with ownership of the affected property.

Noise sensitive receiver means includes, but is not limited to, a property where a school, hospital, nursing home, church, court, public library, or similar institution is located.

Other receiver means all property other than residential property, agricultural property, noise sensitive receivers and designated protected receivers.

*Plainly audible*¹ means any sound that can be detected by a person using his or her unaided hearing faculties.

Property line means with respect to single occupancy properties, the line along the ground surface and its vertical extension that separates the real property owned, leased, or occupied by one person or entity from that owned, leased, or occupied by another person or entity. With respect to shared occupancy properties the term shall mean the imaginary line that represents the legal limits of occupancy of any person or entity who owns, leases, or otherwise occupies an apartment, condominium, hotel or motel room, office, or any other type of occupancy from that of other occupants.

Pure tone means any sound which can be distinctly heard as a single pitch or a set of single pitches.

Qualified professional in environmental noise means an individual who has education or training in environmental noise measurement instruments and practices and has experience in the performance of environmental noise measurements. If necessary for the purposes of this article, the individual must also have experience in the assessment and mitigation of environmental noise.

Receiving property type means the property designations identified in this article for the purpose of determining the maximum permissible sound levels for a regulated receiver.

Receptor means an occupied structure or outdoor public space (e.g. park, playground, etc.) located on a regulated receiver property.

Regulated noise generator (RNG) means those land uses that are known or may reasonably be expected to generate noise upon adjacent properties that exceeds the limits set forth in this article.

Regulated receiver means any real property designated as a residential property, designated protected receiver, noise sensitive receiver, or other receiver.

Residential property means any real property developed and used for human habitation that contains living facilities, including provisions for sleeping, eating, cooking, and sanitation, unless such premises are actually occupied and used primarily for purposes other than human habitation.

Short-term background sound means consists of one or more infrequent sound events and is relatively loud compared to the long-term background sound. The time of occurrence of these events cannot be described statistically over the full measurement period means e.g. barking dog, accelerating vehicle, aircraft flyover, etc.

Significant noise generators (SNG) means those land uses that are known or may reasonably be expected to generate noise upon adjacent properties that exceeds the limits set forth in this article.

Sound-amplifying equipment means any machine or device for the amplification of the human voice, music, or any other sound. The term "sound-amplifying equipment" shall not include standard automobile radios when used and heard only by the occupants of the vehicle in which the automobile radio is installed. Sound-amplifying equipment, as used in this section, shall not

¹ "Plainly audible" is a standard used in multiple United States jurisdictions. (See State v. Ewing, 81 Hawaii 156, 914 P.2d 549 (App. 1996)) The standard has been held as neither vague nor overbroad and provides a clear understanding to those it regulates.

include warning devices or authorized emergency vehicles or horns or other warning devices on any vehicle used only for traffic safety purposes.

Sound level means the sound pressure level obtained by the use of a sound level meter. If a frequency-weighting network is used, such as A or C, then the level shall be indicated as dBA or dBC, respectively. If a frequency weighting is not used, then the un-weighted or flat level shall be indicated as dB(Flat). Frequency-weighted networks shall comply with the American National Standards Institute specifications for sound level meters (~~ANSI S1.401983(R2006)~~) (~~ANSI S1.4-2014/IEC 61672 (R2019)~~), or the latest approved revision thereof.

Sound level meter means an instrument which includes a microphone, amplifier, RMS detector, integrator or time averaging device, output meter, and weighting networks used to measure sound pressure levels. The instrument should meet requirements for a ~~Type 1 or Type 2~~ Class 1 sound level meter as specified in the American National Standards Institute specifications for sound level meters (~~ANSI S1.401983(R2006)~~) (~~ANSI S1.4-2014/IEC 61672 (R2019)~~), or the latest approved revision thereof.

Sound pressure means the instantaneous difference between the actual pressure and the average or barometric pressure of a given point in space, as produced by sound energy.

Sound pressure level means 20 times the logarithm to the base ten of the ratio of the RMS sound pressure to the reference pressure of 20 micropascals (20 micronewtons per square meter). The sound pressure level is denoted L_p or SPL and is expressed in decibels (dB).

Temporary noise event means an activity that generates noise which could impact a protected receiver and occurs over the course of up to 14 consecutive days. The use of the term "temporary" is relative to the acoustic tolerance of a noisy activity and does not speak to whether that activity is associated with the intended long-term use of the property.

Temporary activity means an activity that is planned to occur for a pre-determined, finite length of time. Examples include but are not limited to construction, maintenance, and drilling of wells.

Utility means a business entity subject to government regulation that provides an essential commodity or service such as, but not limited to, water, electric, electric distribution, gas, gas distribution, gas transmission, gas gathering and telephone.

Variance means relief from compliance with one or more provisions of this ordinance; submitted to the Parish Commission for review and vote per subsection 32-164(r).

Waiver means an agreement between an entity generating noise and the occupants, residents, owner, or other entity having authority for a regulated receiver, releasing the noise generating entity from compliance with enumerated terms of this ordinance, for a defined period of negotiable term. Waivers may be obtained for any provision of this ordinance, not just for those provisions where waivers are specifically anticipated within the ordinance. Proof of waivers, to include documentation of enumerated provisions of this article for which the waiver grants relief, shall be made available to the AHJ (32-161) upon request.

Workover operation means a term used in the oil and gas industry meaning work performed in a well after its initial completion.

Sec. 32-161. - Authority having jurisdiction (AHJ).

- (a) The noise ordinance shall be enforced by a noise control officer (NCO). The requirements to be an NCO are established as follows:
 - (1) An employee of the parish who is trained to perform noise enforcement activities.
 - (2) An employee who has received noise enforcement training. The employee must be acting within his or her designated jurisdiction and must be authorized to issue a summons in order to be considered a noise control officer.
- (b) ~~Powers; means n-~~ Noise control officers shall have the power to:
 - (1) Coordinate the noise control activities of all departments in the parish and cooperate with all other public bodies and agencies to the extent practicable;

- (2) Review the actions of the parish and advise of the effect, if any, of such actions on noise control;
- (3) Review public and private projects, subject to mandatory review or approval by other departments or boards, for compliance with this article;
- (4) Issue permits;~~and variances as approved by the Caddo Parish Commission;~~
- (5) Investigate and pursue possible violations of this article for sound levels which equal or exceed the sound levels set forth in section 32-163, when measured at a receiving property located within the designated jurisdiction of the noise control officer, in accordance with section 32-165 below;
- (6) Cooperate with noise control officers of adjacent municipalities in enforcing one another's noise ordinances; and
- (7) Determine if a complaint is frivolous, duplicitous, or vexatious.

Sec. 32-162. - Applicability.

- (a) This article applies to sound originating from or received at or within the property line of the following property types:
 - (1) Residential property.
 - (2) Designated protected receiver.
 - (3) Noise sensitive receiver.
 - (4) Other receiver.
- (b) All ~~significant regulated~~ noise generators permitted or initiated on or after ~~the adoption date of this article~~ April 1, 2011 shall be subject to the regulations contained herein.
- (c) A noise generator existing prior to ~~the date of adoption of this article~~ April 1, 2011 is subject to the regulations contained herein if the actions of the noise generator constitute a new use. A significant increase in acoustic conditions at a regulated receiver constitutes a new use for the noise generator if the conditions are due to the following:
 1. Changes in the operation of the noise generator,
 2. Modifications to or addition of equipment,
 3. Changes to the physical layout of the noise generating property,
 4. Facility expansion, or
 5. Any action on the part of owner or operator that leads to an increase in sound level, or an increase in the frequency or number of occurrences of temporary noise events, at a regulated receiver.

A significant increase in acoustic conditions at a regulated receiver includes an increase in sound level by more than 5 dBA or an increase to the applicable levels in Table 1, whichever is greater, or an increase in frequency (or number) of occurrences.

- (d) For a change in designation of a receiving property type that decreases the maximum permissible sound levels at a property, the regulated levels corresponding to the new designation shall only apply to noise generators beginning operation, or which constitute new uses for existing noise generators, on or after the date of approval of the new designation. Existing noise sources associated with lasting activities at the time of the change in property type designation shall be treated as part of the background sound at the receiving property.
- (e) All noise sources in existence prior to April 1, 2011 shall continue to be regulated by ordinances in effect prior to the effective date of this article.

Sec. 32-163. - Maximum permissible sound levels.

(a) No person or entity shall cause, allow, or permit the operation of any source of sound which creates a sound level that exceeds the ~~continuous~~-background sound level by more than ~~5-7~~ dBA in daytime, the continuous background sound level by more than 5 dBA in nighttime, or the applicable levels in Table 1 at a regulated receiver, whichever is greater, when measured in accordance with section 32-165, over an interval of time as follows:

- (1) For any one-hour measurement interval subject to the adjustments of Table 2 if the noise source is operating under the provisions of an approved noise Management Plan;
- (2) For any five-minute interval, and the adjustments of Table 2 do not apply, if the noise source is not operating under the provisions of an approved noise management plan;
- (3) For an interval of time as otherwise permitted.

For compliance purposes, if the continuous background sound level cannot be determined in accordance with section 32-165, the levels listed in Table 1 relative to the receiving property type shall be used. For planning and permitting purposes, a noise survey is required to determine a 72-hour continuous background sound level at the most impacted regulated receiver or receivers, and the survey must be conducted in accordance with section 32-165. Once a noise survey has been reviewed and approved by the AHJ, the established continuous background sound level or levels will apply to all properties considered by the noise survey, both in daytime and nighttime, until another noise survey is approved by the AHJ. The sound level shall be measured at or within the receiving property line in accordance with section 32-165.

Table 1: Maximum permissible A-weighted continuous sound levels* (dBA) outdoors listed by receiving property type and time of day: see the Caddo Parish Uniform Development Code for definitions of Residential, Commercial and Industrial Districts

<u>Receiving Property Type:</u>	<u>Daytime Hours</u>	<u>Nighttime Hours</u>
	<u>7:00 a.m.—10:00 p.m.</u>	<u>10:00 p.m.—7:00 a.m.</u>
Noise Sensitive Receiver	<u>50-45</u>	<u>40-45</u>
<u>Residential or Designated Protected Receiver</u>	<u>55-50</u>	<u>45-50</u>
<u>Other Receiver</u>	60	60
<u>Residential Districts</u>	<u>55</u>	<u>55</u>
<u>Commercial Districts</u>	<u>60</u>	<u>60</u>
<u>Industrial Districts</u>	<u>80</u>	<u>80</u>

*Maximum permissible levels are subject to sections 32-163(b), 32-163(c), 32-163(d), and 32-163(e)

Table 2: Exceedance adjustments to Maximum permissible A-weighted sound levels* (dBA).

Exceedance Adjustment, dBA	Duration of increase, minutes*
10	5
15	1
20	Less than 1

*Cumulative minutes in any one-hour interval.

- (b) A temporary noise allowance can be applied to the levels determined in 32-163(a). This allowance accounts for a receiver's added tolerance for known temporary noise events due to temporary activities of up to 14 days. The allowance requires that the party responsible for the noise source inform the potentially impacted recipients of the duration and nature of the noise. A temporary noise allowance can occur only once every 90 days for whatever duration of that activity consistent with the following:

(1) For noise events lasting one day or less, a 15 dB increase in maximum permissible A-weighted sound level is permissible.

(2) For noise events lasting up to 14 consecutive days, a 10 dB increase in A-weighted sound level is permissible.

(3) For any noise events lasting longer than 14 days, the noise associated with that temporary activity is not considered a temporary noise event.
- (c) Low frequency noise limit:

(1) No person or entity shall cause, allow, or permit the operation of any source of sound which creates low-frequency outdoor sound levels in the 31.5 and 63 Hz octave bands that exceed 65 dB(Flat) or exceeds the background sound levels in the 31.5 and 63 Hz octave bands by more than 5 dB(Flat), whichever is greater.
- (d) Impulsive noise limit:

(1) No person or entity shall cause, allow, or permit the operation of any source of sound which creates impulse sound levels that exceed the background sound level by 15 dBA at or within the receiving property line in accordance with the impulsive measurement requirements of section 32-165.
- (e) Tones:

(1) No person or entity shall cause, allow, or permit the operation of any source of sound which creates a pure tone where the one-third octave band sound pressure level in the band of interest exceeds the arithmetic average of the sound-pressure levels for the two adjacent one-third octave bands by the corresponding decibel (dB(Flat)) values as follows:

a. 5 dB for center frequencies of 500 Hertz and above,

b. 8 dB for center frequencies between 160 and 400 Hertz, and

c. 15 dB for center frequencies less than or equal to 125 Hertz.

(f) Measurements for determination of compliance or violation:

- (1) Compliance with, or violation of, the levels specified in this section must be assessed through measurements as described in 32-165. Measurements used as a basis for determination of violation of a provision of this section must demonstrate that the cited RNG is the cause of the violation:
 - a. For any one-hour measurement interval if the RNG is operating under an approved noise management plan.
 - b. For any five-minute measurement interval if the RNG not operating under an approved noise management plan.
 - c. For a shorter interval as otherwise permitted.
- (2) Compliance is indicated if the noise solely generated by the RNG cannot be discriminated from the corrected equivalent-continuous background sound pressure level, or if the noise levels solely generated by the RNG otherwise conform to the requirements of this section.

Sec. 32-164. – Enumerated acts, Exemptions and restricted uses.

The following standards shall apply to the associated activities or sound sources below:

- (a) Nonexclusive enumeration. The following acts, among others, are declared to be loud, disturbing and unreasonable noises and noises in violation of this ordinance, but this enumeration shall not be deemed to be exclusive:
 - (1) *Horns or signal devices.* The sounding of any horn or signal device on any automobile, motorcycle, bus, streetcar or other vehicle except when reasonably necessary to ensure safe operation; the creation by means of any such signal device of any noise for more than five consecutive seconds.
 - (2) *Yelling, shouting, etc.* Yelling, shouting, hooting, whistling or singing on the public streets, particularly between the hours of 10:00 p.m. and 7:00 a.m., or at any time or place so as to disturb the quiet, comfort, repose of persons in any hospital, dwelling, hotel or other type of residence, or of any persons in the vicinity.
 - (3) *Hawkers, peddlers and vendors.* The shouting or crying of peddlers, hawkers and vendors which disturbs the peace and quiet of the neighborhood.
 - (4) *Animals, birds, etc.* The keeping of any animal, bird or fowl which by causing frequent or long continued noise shall not disturb the comfort or repose of any person in the vicinity. This provision shall not apply to animal sounds originating from any parcel zoned for agricultural use.
 - (5) *Defect in vehicle or load.* The use of any automobile, motorcycle, streetcar or vehicle so out of repair or loaded in such manner as to create loud and unreasonable grating, grinding, rattling or other noise.
 - (6) *Steam whistles.* The blowing of any steam whistle attached to any stationary boiler except to give notice of the time to begin or stop work, or as a warning of fire or danger, or upon the request of proper authorities.
 - (7) *Exhausts.* The discharge of any process vent, high-velocity gas stream, high-pressure gas, forced-exhaust stream, steam engine, stationary internal combustion engine, motor-driven vehicle of any type or motorboat engine except through a muffler or other device which will effectively prevent loud noises therefrom.
 - (8) *Construction and repairing of buildings.* The following acts are declared to be loud, disturbing and unreasonable noises, and noises in violation of this article:
 - a. Construction and demolition activity, excluding emergency work, shall not be performed in or immediately adjacent to any residential zoned use or noise sensitive receiver between the hours of 8:00 p.m. and 6:00 a.m. on weekdays, or between the hours of 7:00 p.m. and 9:00 a.m. on weekends and federal holidays, unless such activities can meet the limits set forth in section 32-163. All motorized equipment used in construction and

demolition activity shall be operated with a muffler. At all other times, the limits set forth in section 32-163 do not apply to construction and demolition activities.

- b. This section shall not apply to excavations or repairs of bridges, streets or highways by or on behalf of the parish during the night, when the public welfare and convenience renders it impossible to perform such work during the day.

(9) Power tools.

- a. Commercial and industrial use of power tools, excluding emergency work, shall not be operated in or immediately adjacent to any residential zoned use or noise sensitive receiver between the hours of 8:00 p.m. and 6:00 a.m. on weekdays, or between the hours of 7:00 p.m. and 9:00 a.m. on weekends or federal holidays, unless such activities can meet the limits set forth in section 32-163. All motorized equipment used in these activities shall be operated with a muffler. At all other times, the limits set forth in section 32-163 do not apply.
- b. Non-commercial or non-industrial use of power tools shall not be operated in or immediately adjacent to any residential zoned use or noise sensitive receiver between the hours of 8:00 p.m. and 8:00 a.m., unless such activities can meet the applicable limits set forth in section 32-163. All motorized equipment used in these activities shall be operated with a muffler. At all other times, the limits set forth in section 32-163 do not apply.

(10) Landscaping.

- a. Commercial and industrial use of landscaping and yard maintenance equipment, excluding emergency work, shall not be operated on or within 250 feet of a regulated receiver between the hours of 7:00 p.m. and 7:00 a.m. on weekdays, or between the hours of 7:00 p.m. and 9:00 a.m. on weekends or federal holidays, unless such activities can meet the limits set forth in section 32-163. All motorized equipment used in these activities shall be operated with a muffler. At all other times, the limits set forth in section 32-163 do not apply. This restriction shall not apply to sounds originating from agriculture zoned uses when such sounds are due to normal use.
- b. Non-commercial or non-industrial use landscaping and yard maintenance equipment shall not be operated between the hours of 8:00 p.m. and 8:00 a.m., unless such activities can meet the applicable limits set forth in section 32-163. All motorized equipment used in these activities shall be operated with a muffler. At all other times, the limits set forth in section 32-163 do not apply. This restriction shall not apply to sounds originating from agriculture zoned uses when such sounds are due to normal use.

(11) Schools, courts, churches, hospitals. The creation of any excessive noise on any street adjacent to any school, institution of learning, church or court while the school, institution of learning, church or court are in use or adjacent to any hospital, which unreasonably interferes with the working of such institution or which disturbs patients in a hospital.

(12) Loading, unloading. The creation of a loud and excessive noise in connection with loading or/unloading of any vehicle or the opening and destruction of bales, boxes, crates and containers, between the hours of 10:00 p.m. and 8:00 a.m. This restriction shall only apply to industrial and commercial zoning adjacent to residential zoning.

(13) Sound-amplifying equipment.

- a. Unless otherwise permitted, the playing of any radio, television set, sound-amplifying equipment, or other sound-producing device or any musical instrument in such a manner or with such volume, particularly between the hours of 10:00 p.m. and 8:00 a.m., as to disturb the quiet, comfort or repose of persons in any office, hospital or in any dwelling, hotel or other type of residence, or of any persons in the vicinity.

- b. Self-contained, portable, hand-held music or sound-amplifying equipment shall not be operated on a public space or public right-of-way in such a manner as to be plainly audible at a distance of 50 feet in any direction from the operator between the hours of 7:00 a.m. and 10:00 p.m. Between the hours of 10:00 p.m. and 8:00 a.m., sound from such equipment shall not be plainly audible by any person other than the operator.
- c. Unless otherwise permitted, the use or operation, or the causing to be used or operated, in front of or outside of any building, place or premise or through any window, doorway or opening of such building abutting upon the public street, or upon any public street any device or apparatus for tapping windows, or for amplifying sound from any radio, television set, sound-amplifying equipment, or any other sound-reproducing device.
- d. The use of any drum, loudspeakers or other instrument or device for the purpose of attracting attention by creation of noise to any performance, show or sale or display of merchandise.
- e. The use of mechanical loudspeakers or sound-amplifying equipment on trucks or other moving or standing vehicles for advertising or other purposes.

(14) Motor sports parks and recreational vehicles.

- a. Except as permitted in the following subsection (2), no person shall operate or cause to be operated any recreational motorized vehicle off a public right-of-way in such a manner that the sound level emitted therefrom exceeds the limits set forth in section 32-163 at or across the property line when operated on private property. This ordinance shall apply to all recreational motorized vehicles, whether or not duly licensed and registered, including, but not limited to, commercial or non-commercial racing vehicles, motorcycles, go-carts, snowmobiles, amphibious craft, campers and dune buggies, but not including motorboats.
- b. Permits for vehicle racing events may be obtained from the AHJ after submission of a noise management plan as required.

(b) Emergency signaling devices are exempt from section 32-163 in the case of an emergency and the following cases:

- (1) Testing of an emergency signaling device shall occur between 7:00 a.m. and 7:00 p.m. Any testing shall use only the minimum cycle test time. In no case shall such test time exceed five minutes. Testing of the emergency signaling system shall not occur more than once in each calendar month.
- (2) Sounding or permitting the sounding of any exterior burglar or fire alarm or any motor vehicle burglar alarm, shall terminate within 15 minutes of activation unless an emergency exists. If a false or accidental activation of an alarm occurs more than twice in a calendar month, the owner or person responsible for the alarm shall be in violation of this section.
- (3) Testing of an emergency signaling device in accordance with state and federal regulations.
- (c) Nonemergency signaling devices operated by houses of religious worship, ice cream trucks, seasonal contribution solicitors, or by governmental entities for traffic control purposes are exempt from section 32-163.
- (d) Operation and testing of emergency equipment and safety protection systems (for example, relief valves) are exempt from section 32-163.
- (e) Accidents and emergency responses to accidents which pose a clear and immediate danger to life, health, or significant loss of property are exempt from section 32-163.
- (f) Motor vehicles and motorcycles on traffic ways of the parish are exempt from section 32-163 provided that:

- (1) Vehicle horns, signaling devices, and similar devices are sounded for less than five consecutive seconds or are sounded as a danger warning.
- (2) Adequate mufflers or sound dissipative devices are properly installed such that:
 - a. No person shall operate or cause to be operated any motor vehicle or motorcycle not equipped with a muffler or other sound dissipative device in good working order and in constant operation.
 - b. No person shall remove or render inoperative, or cause to be removed or rendered inoperative, other than for purposes of maintenance, repair, or replacement, any muffler or sound dissipative device on a motor vehicle or motorcycle.
- (g) No person shall repair, rebuild, modify, or test any motor vehicle, motorcycle, or motorboat in such a manner as to exceed the limits set forth in section 32-163.
- (h) Airport and aircraft operations:
 - (1) The AHJ shall consult with the airport proprietor to recommend changes in airport operations to minimize any noise disturbance which the airport owner may have authority to control in its capacity as proprietor.
 - (2) Nothing in this article shall be construed to prohibit, restrict, penalize, enjoin or in any manner regulate the movement of aircraft which are in all respects, conducted in accordance with, or pursuant to applicable federal laws or regulations.
- (i) Any public performance, gathering or parade for which a permit has been obtained from the parish is exempt from section 32-163.
- (j) Outdoor school and playground activities are exempt from section 32-163. Reasonable activities conducted on public playgrounds and public or private school grounds, which are conducted in accordance with the manner in which such spaces are generally used, including but not limited to, school athletic and school entertainment events.
- (k) Repairs or excavations of bridges, streets or highways by or on behalf of the parish, State of Louisiana, or the federal government, are exempt from limits set forth in section 32-163 between the hours of 7:00 p.m. and 7:00 a.m., when public welfare and convenience renders it is impractical to perform the work between 7:00 a.m. and 7:00 p.m.
- (l) Any government or utility construction or maintenance activities are exempt from section 32-163.
- (m) Regulated noise generators (RNG) shall submit a noise management plan (NMP) for approval by the parish unless the RNG has obtained waivers from all impacted regulated receivers. Regulated noise generators are those land uses that are known or may reasonably be expected to generate noise upon adjacent properties that exceeds the limits set forth in section 32-163, and may include but are not limited to oil and gas industry sites (e.g. well heads, compressor stations, refineries, etc.), motor sports parks, machine shops, industrial plants, etc.
 - (1) No RNG shall create any noise that exceeds the limits set forth in section 32-163 subject to applicable exemptions in this section.
 - (2) Prior to the issuance of a RNG permit and the commencement of operations, the operator shall submit a noise management plan (NMP), approved by the AHJ, detailing how the equipment, structures, site plan, and proposed activities on site complies with the maximum permissible sound levels of this article. Refer to the

parish's noise management plan guide document for specific information. At a minimum, the noise management plan must:

- a. Identify operation noise impacts;
 - b. Provide documentation establishing the background sound level prior to construction or commencement of operations. A noise survey must be conducted in accordance with [section 32-163](#) for the most impacted regulated receiver or receivers. Once a noise survey has been reviewed and approved by the AHJ, the established background sound level will apply to all future development until another noise survey is approved by the AHJ; and
 - c. Detail how the impacts will be mitigated. In determining noise mitigation, specific site characteristics shall be considered, including but not limited to the following:
 1. Location and acoustic characteristics of all noise sources that have the potential to exceed the limits set forth in [section 32-163](#);
 2. Nature and proximity of all adjacent development, location, and type;
 3. Seasonal and prevailing weather patterns, including wind directions;
 4. Vegetative cover on or adjacent to the site; and
 5. Topography.
- (3) The operator shall be responsible for verifying compliance with this article and the noise management plan after the installation of the noise generation equipment. The AHJ may require verification by continuous monitoring for up to 72 hours, or for such duration as the RNG is able to demonstrate is representative of the maximum sustained noise generation conditions, to ensure compliance with the noise limits of this ordinance at any regulated receiver. The AHJ may waive the requirement for monitoring if the NMP establishes that the potential impact at any regulated receiver is 3 dB or more below the applicable limits of this ordinance. In the event of complaints, additional measurements may be required upon notification to proceed by the AHJ. A minimum measurement period should be sufficient to ensure that the sound levels measured are typical of the source of interest but in no event should the duration of the measurement period be less than one hour. The RNG may request a longer measurement period - up to 72 hours. The cost of such monitoring shall be borne by the operator of the RNG.
- (4) The sound level meter used in conducting noise evaluations shall be in accordance with [section 32-163](#).
- (5) Noise mitigation equipment, structures, products, and materials or other alternate methods as approved by the AHJ may be used to ensure compliance.
- (6) If a complaint is received by either the operator or the parish from any regulated receiver operating under an approved noise management plan, the operator shall, within 36 hours of notice of the complaint and upon notification to proceed by the AHJ, continuously monitor at the source of the complaint for up to a 72-hour period the exterior sound level generated to ensure compliance unless the operator can prove after best efforts, an additional 24-hour extension is required. A minimum measurement period should be sufficient to ensure that the sound levels measured are typical of the source of interest but in no event should the duration of the measurement period be less than one hour if operating under an approved noise management plan, and no less

than five minutes if not operating under and approved noise management plan. The RNG may request a longer measurement period up to 72 hours. The cost of such monitoring shall be borne by the operator of the RNG. Compliance is assessed in any one-hour interval within the monitoring period, subject to Table 2 for an RNG operating under an approved noise management plan.

- (7) A RNG is not required to continue monitoring if the operator can show the source of the noise has permanently ceased.
- (8) A citation may be immediately issued for a clear violation of the provisions of this article, unless section 32-163(m)(6) applies. If the violation is based upon measurement, the measurement must demonstrate that the cited RNG is the cause of the violation for any one-hour measurement interval, unless a shorter interval is otherwise permitted or indicated by Table 2. However, if the operator of the RNG is in compliance with the approved noise management plan, and a violation still occurs, the operator will be given 36 hours from notice of non-compliance to correct the violation from an identified source before a citation is issued. Additional extensions of the 24-hour period may be granted in the event that the source of the violation cannot be identified after reasonable diligence by the operator or if the mitigation efforts require additional time for investigation and implementation.
- (9) RNGs are entitled to review all data measured for compliance by AHJs.
- (n) Oil and gas wells in addition to the requirements listed for regulated noise generators in section 32-165.
- (1) All workover operations shall not be performed between the hours of 7:00 p.m. and 7:00 a.m. on weekdays, or between the hours of 7:00 p.m. and 9:00 a.m. on weekends and federal holidays, unless the operator demonstrates through a NMP that such activities can meet the limits set forth in section 32-163. Heavy vehicles associated with workover operations may not operate in residential areas between the hours of 7:00 p.m. and 7:00 a.m. on weekdays, or between the hours of 7:00 p.m. and 9:00 a.m. on weekends and federal holidays.
- (2) The exterior sound level generated by the drilling, redrilling or other operations of all oil and gas wells shall be continuously monitored for up to 72 hours, or for such duration as the RNG is able to demonstrate is representative of the maximum sustained noise generation conditions, to ensure compliance with the noise limits of this ordinance. The AHJ may waive the requirement for monitoring if the NMP establishes that the potential impact at any regulated receiver is 3 dB or more below the applicable limits of this ordinance. The cost of such monitoring shall be borne by the operator. Monitoring will not be required if the RNG has obtained waivers from all regulated receivers within 3,000 feet. Monitoring may be performed at more than one location. If a complaint is received by either the operator or the parish from any regulated receiver, the operator shall, within 36 hours of notice of the complaint and upon notification to proceed by the AHJ, continuously monitor at the source of the complaint for up to a 72-hour period the exterior sound level generated by the drilling, redrilling or other operations to ensure compliance. If operating under an approved Noise Management Plan, a minimum measurement period should be sufficient to ensure that the sound levels measured are typical of the source of interest but in no event should the duration of the measurement period be less than one hour and Table 2 applies. If not operating under an approved Noise Management Plan, a minimum measurement period should be sufficient to ensure that the sound levels measured are typical of the source of interest but in no event should the duration of the measurement period be less than five minutes and Table 2 does not apply.

- (3) If the MPSL is determined to be exceeded at a regulated receiver, the operator shall limit nighttime operations such that levels are within the permissible limit, until such time as mitigation measures have been implemented. If mitigation measures do not provide attenuation sufficient to bring the levels within the MPSL, then the operator must continue to limit nighttime operations such that levels are within the permissible limit.
- (4) The limits of this ordinance shall not apply to workover operations performed as emergency work, where emergency work is as defined in section 32-160.

(o) Loudspeakers/public address systems.

- (1) No person or entity shall cause, allow, or permit for any purpose any loudspeaker, public address system, or similar device that produces, reproduces, or amplifies sound, such that the sound there from exceeds the levels stated in section 32-163 relative to the receiving property type without first obtaining a permit to do so. The permit shall be granted only for the amplification of music or human speech, or both. The permit:
 - a. May be obtained by making application to the parish.
 - b. Requires payment of a \$10.00 fee for the administrative costs of issuing the permit or a sworn statement of inability to pay the fee.
 - c. Is valid for one 14-hour period between the hours of 8:00 a.m. and 10:00 p.m.
 - d. Shall not be issued to the same or any other person or entity for the same location more than twice during any 30-day period. In the case of a sound truck, location shall relate to the area traversed by the truck in one day.
 - e. Shall not authorize, allow, or otherwise permit the production, reproduction, or amplification of sound that exceeds 65 dBA when measured from the property line of the nearest receiving property.
 - f. Requires an application containing the following information:
 - 1. The date of the application and the date and hours for which the permit is requested.
 - 2. The name and address of the applicant.
 - 3. The name and address of the person who will have charge of the sound amplifying equipment.
 - 4. The purpose for which the sound equipment will be used.
 - 5. The address and a description of the location where the sound equipment will be used.
 - 6. A description of the type of sound amplifying equipment to be used.
- (p) The legal discharge of firearms is not subject to the provisions of this ordinance.
- (q) The owner of a regulated receiver property may grant a noise impact right to a noise generator for a defined noise impact. This noise impact right must, at a minimum, specify the maximum permissible sound levels for the receiver property due to the specific noise generator. The agreement must be officially recorded and transferrable with the deed or other document transferring with ownership of the impacted property. A copy of the agreement establishing the noise impact right shall be submitted to the parish by the noise generator in a noise management plan. Upon acceptance of the agreement by both parties, the noise generator is subject

to the terms of the agreement and is protected from the levels identified in section 32-163 for the receiving property in question.

(r) Permits for variance.

(1) Any person who owns or operates any noise source may apply to the parish for a variance from one or more of the provisions of this ordinance. Each variance request shall be accompanied by a professional recommendation from relevant areas of expertise justifying the variance request in accordance with this section. Variance requests shall be made in writing to the AHJ, for submission to the Parish Commission. The Parish Commission shall consider variance requests at its meeting utilizing its normal processes at a public meeting.

(2) Applications for a permit of variance shall supply information including, but not limited to:

- a. The nature and location of the noise source for which such application is made.
- b. The reason for which the permit of variance is requested.
- c. The duration of activity for which a variance is requested.
- d. The level of noise at the most impacted receiver or receivers that will occur during the period of the variance.
- e. The section or sections of this article for which the permit of variance shall apply.
- f. A description of interim noise control measures to be taken for the applicant to minimize noise and the impacts occurring therefrom.
- g. A specific schedule of the noise control measures that shall be taken to bring the source into compliance with this article within a reasonable time should the source continue after the variance period.

(3) Applicants must bear the cost of a third-party review of their application by a qualified professional in environmental noise; the recommendation of the third-party review will be advisory to the parish authority.

(4) No variance shall be approved unless the applicant presents adequate proof that:

- a. Sound levels occurring during the period of the variance will not constitute a danger to public health.
- b. Compliance with the article would impose an unreasonable hardship on the applicant without equal or greater benefits to the public.

(5) In making the determination for recommendation to the Parish Commission for granting a variance, the AHJ shall consider the following factors:

- a. The character and degree of injury to, or interference with, the health and welfare or the reasonable use of property that is caused or threatened to be caused.
- b. The social and economic value of the activity for which the variance is sought.
- c. The ability of the applicant to apply the best practical noise control measures.

- (6) If approved for a variance, the party responsible for the noise source must inform the potentially impacted recipients of the duration and nature of the noise.
- (7) A copy of the permit of variance must be kept on file by the parish.
- (8) Failure to supply the information required by the AHJ shall be cause for rejection of the application.

Sec. 32-165. - Procedures for measuring noise.

- (a) Testing shall be conducted in accordance with methods set forth hereinafter, and expanded in greater detail in the parish's noise measurement procedures guidance document. Alternative methods, procedures, or instruments may be used subject to approval and conditions prescribed by the AHJ. The AHJ may itself employ such alternatives when warranted by test conditions or other circumstances. Acceptable measurement methods.
- (b) Measurements shall be conducted by the NCO or other qualified professional in environmental noise in accordance with methods set forth hereinafter.
- (c) Operating conditions of the noise source during the measurement will vary based on the noise source of interest. Insofar as practicable, measurements shall be conducted under representative conditions to those that initiated the investigation. Relevant operational conditions may include but are not limited to typical, design, maximum, and fluctuating conditions.
- (d) ~~If short-term transient~~ background sounds increase the monitored sound levels, the measurements should be postponed until these ~~extraneous-transient~~ sounds do not increase the monitored sound levels of interest or these periods of noise should be removed during post-processing of the measurement data.
- (e) General requirements. The investigator shall, to the extent practicable, conduct all measurements in accordance with the following procedures and report related information:
 - (1) Identify all measurement equipment by manufacturer, model number, and serial number.
 - (2) Report the date, day of week, and time of day.
 - (3) Identify all sources contributing sound to the point of measurement—Characterize and localize sound sources.
 - (4) Conduct measurements at or within the property line of any affected person or entity. If measurements are made within the property line, measurements should be made no closer than 25 feet from the façade of a structure. Report the distance and direction to the noise source in question.
 - a. For noise due to temporary activities, if the receptor is a structure, measurements shall be conducted at least 25 feet from the receptor on the side of the receptor where the sound levels are most representative of the noise source in question. Measurements may be made at the location of a receptor if the receptor is an outdoor regulated receiver.
 - b. For noise due to lasting activities, measurements shall be conducted at or within the property line as appropriate for the noise source in question. Measurements should be made no closer than 25 feet from the façade of a structure. Measurements may be made at the location of a receptor if the receptor is an outdoor regulated receiver.
 - c. If a property owner or tenant refuses to provide property access, then noise measurements may be located at an alternative location at approximately the same distance and approximately the same direction from the RNG. If there is no suitable alternative location, and property access is not granted, then there can be no finding of violation.
 - (5) ~~The measurement session should consist of three individual measurement periods. A minimum measurement period should be sufficient to ensure that the sound~~

~~levels measured are typical of the source of interest but in no event should the duration of the measurement period be less than five minutes, unless the duration or duty cycle of the sound source under observation is less than five minutes. A minimum measurement period should be sufficient to ensure that the sound levels measured are typical of the source of interest but in no event should the duration of the measurement period be less than one hour if operating under an approved noise management plan, and no less than five minutes if not operating under an approved noise management plan, or less than such interval as has otherwise been permitted.~~

- (6) ~~Background sound level measurements intended for the purpose of planning or permitting shall be conducted for a minimum measurement period of three consecutive days (72 consecutive hours) and include at least 24 hours during either Saturday or Sunday. Measurements must be processed to eliminate the contributions of short-term background sounds as identified in section 32-165.~~ Background sound level measurements intended for the purpose of planning or permitting shall be conducted for a minimum measurement period of three consecutive days (72 consecutive hours) and include at least 24 hours during either Saturday or Sunday.

 - a. Measurements must be processed to remove the contributions of transient background sounds as follows: any one-hour Leq (total A-weighted level, or unweighted (flat) level in the 31.5 and 63 Hz octave bands), which exceeds the arithmetic average of the two adjacent hourly Leq's by 10 dB or more shall be removed from the noise level computation.
 - b. A single corrected continuous background A-weighted noise level will be established by taking the logarithmic average of all remaining one-hour Leq values after removal of transient background sounds, and after removal of any time periods where the measurement conditions are not suitable (32-165 (e)(10)).
 - c. A single corrected continuous background unweighted noise level in the 31.5 and 63 Hz octave bands will be established by taking the logarithmic average of all remaining one-hour Leq values after removal of transient background sounds, and after removal of any time periods where the measurement conditions are not suitable (32-165 (e)(10)).
- (7) Calibrate the measuring device before and after each series of readings. Report calibration results.
- (8) Report environmental conditions during measurements including wind speed and direction.
- (9) Describe relevant source operational condition(s).
- (10) Outdoor sound measurements made under the following conditions shall not be used to determine compliance:

 - a. Measurements without a wind screen properly attached to the measuring device.
 - b. Measurements when the wind speed exceeds 11 miles per hour (including gusts); low-frequency measurements in the 31.5 Hz and 63 Hz bands may not be performed when the wind speed exceeds five miles per hour (including gusts).
 - c. Measurements under any condition which allows the measuring device to become wet, such as rain, snow, or condensation.
 - d. When the ambient temperature is below 14 degrees F (-10 degrees C) or above 122 degrees F (50 degrees C).
- (11) Background sound level measurement values to be reported:

 - a. For the purpose of compliance, report the A-weighted, time-interval equivalent sound pressure level, $L_{Aeq\ 15min}$, measured in accordance with

section 32-165, and the unweighted time-interval equivalent sound pressure levels in the 31.5 Hz and 63 Hz octave bands, $L_{31.5eq}$, and L_{63eq} , measured in accordance with 32-165. The time base for these equivalent levels shall be one minute, and five minutes, and one hour.

- b. For the purpose of planning or permitting, report the A-weighted, time-interval equivalent three-day sound pressure level, $L_{Aeq3day}$, after the measurements have been processed for removal of short-term background sounds and measured in accordance with [section 32-165](#), corrected equivalent three-day sound pressure level, and the corrected equivalent three-day sound pressure level, and the corrected unweighted (flat) level in the 31.5 and 63 Hz octave bands.

(f) Measurement instrumentation.

- (1) The sound level meter must be able to measure the continuous energy equivalent sound level of steady, intermittent, and fluctuating sources. Any instrument used for sound pressure level measurement must be able to measure A-weighted sound pressure levels with a slow, exponential time-averaging setting and meet requirements for a Type Class 1 sound level meter as specified in the American National Standards Institute specifications for sound level meters (~~ANSI S1.401983(R2006)~~) (ANSI S1.4-2014/IEC 61672 (R2019)), or the latest approved revision thereof.
- (2) To investigate impulsive noise limits, the sound level meter must be able to measure A-weighted sound pressure levels with a fast, exponential time-averaging setting.
- (3) To investigate the presence of tonal components, the sound level meter must be able to measure $\frac{1}{3}$ octave band sound pressure levels. The meter must meet the minimum technical specification in American National Standards Institute (~~ANSI~~) publication S1.11-2004 ANSI S1.4-2014/IEC 61672 (R2019)) or latest revision, and the $\frac{1}{3}$ octave band filters must meet the specifications of ANSI S1.11-2014/IEC 61260 (R2019) or latest revision for Class 2 filter sets.
- (4) The calibrator must meet the requirements for ANSI S1.40-2006 or latest revision.
- (5) The sound level meter must be recalibrated at least every two years and the field calibrator must be recalibrated at least once per year by the manufacturer or by a laboratory accredited for such calibrations by either the American Association for Laboratory Accreditation or the National Institute of Standards and Technology. A copy of written documentation of such recalibration, in a form approved by the parish, shall be kept with the equipment to which it refers.
- (6) All measurement instrumentation standards apply to RNG and AHJ.

Sec. 32-166. - Enforcement.

- a) Any person or entity that violates any provision of this article shall be subject to a civil penalty for each offense of not more than \$500.00 or a term of imprisonment of 30 days. If the violation is of a continuing nature, each day during which it occurs shall constitute an additional, separate, and distinct offense. Further, the parish may enforce this ordinance through all civil remedies available, including, but not limited to, injunctive relief.
- (b) No provision of this article shall be construed to impair any common law or statutory cause of action, or legal remedy therefrom, of any person for injury or damage arising from any violation of this article or from other law.

Sec. 32-167. - Prohibition of use of engine brake or compression release brakes.

Notwithstanding the provisions of sections [32-162](#) through [32-165](#), it shall be unlawful to operate or use an engine brake during the operation of a motor vehicle on or within the right-of-way of Jefferson Paige Road between its intersection with Greenwood Road (U.S. Hwy 80) and its intersection with Jolly Napier Road. Violation of the provisions of this section shall be a

misdemeanor and punishable by a penalty for each offense of a fine of up to \$500.00 or a term of imprisonment of up to 30 days.

Sec. 32-168. - Severability and abrogation.

- (a) If any provision or portion of a provision of this article is held to be unconstitutional, preempted by federal or state law, or otherwise invalid by any court of competent jurisdiction, the remaining provisions of the ordinance shall not be invalidated.
- (b) All ordinances or parts of ordinances which are inconsistent with any provisions of this article are hereby repealed as to the extent of such inconsistencies.

ORDINANCE AND RESOLUTION FACT SHEET

CADDO PARISH COMMISSION

TITLE	
Ordinance No. 6328 of 2023 AN ORDINANCE AMENDING AND REINACTING CHAPTER 32, ARTICLE VI OF THE CADDO PARISH CODE OF ORDINANCES, REPEALING SECTION 32-52 AND SECTION 34-22 OF THE CODE OF THE CADDO PARISH CODE OF ORDINANCES, AND OTHERWISE PROVIDING WITH RESPECT THERETO	
DATE 4/27/23	ORIGINATING DEPARTMENT: Natural Resources Committee
BACKGROUND INFORMATION	
Caddo Parish's original noise ordinances as applicable to oil and gas wells, were formulated for the noise surrounding compressor stations. Currently, the fracking noise has been a problem, especially as it approaches urban areas and the noise ordinance needed to be updated to reflect that. Note also that the repealed sections are now addressed in 32-163 and 32-164 of the proposed ordinance. Bossier Parish underwent significant study and obtained input from noise experts as well as industry experts prior to updating its noise ordinance. Caddo's ordinance would mirror Bossier's. This will also create an opportunity for joint and cooperative enforcement between the parishes.	
FINANCIAL IMPACT AND SOURCE OF FUNDING	
The Parish will have to purchase new equipment for measuring noise and personnel will need to be trained on new measurement techniques. The estimated cost is \$10,000.00.	
EFFECT(S) OF PROPOSED ACTION	
Change the Caddo ordinance to mirror Bossier's to provide an opportunity for joint enforcement and provide better procedures to address fracking noise as well as other noises.	
ALTERNATIVES/STAFF RECOMMENDATION	
Do not pass the ordinance-staff recommends passage.	
KEY STAFF CONTACT	
Donna Frazier, Parish Attorney	
COORDINATION	
Department Head	(Initial)
Parish Attorney	(Initial)
Parish Administrator/CEO	(Initial)

ORDINANCE NO. 6342 OF 2023 (ESTABLISH AND MERGE PRECINCTS)

BY THE CADDO PARISH COMMISSION:

AN ORDINANCE TO ESTABLISH AND MERGE PRECINCTS CONSISTENT WITH THE 2023 CADDO PARISH COMMISSION DISTRICTS IN ACCORDANCE WITH LOUISIANA REVISED STATUTES 18:532 AND 18:532.1, TO AMEND CERTAIN PRECINCT LEGAL DESCRIPTIONS.

WHEREAS, the Caddo Parish Commission is required by law to reapportion its districts pursuant to the findings of the 2020 Federal U.S. Census;

WHEREAS, the districts shall be reapportioned to meet applicable state and federal guidelines.

WHEREAS, the Caddo Parish Commission Redistricting Ordinance No. 6310 of 2023 adopted on February 23, 2023;

WHEREAS, all governing bodies with districts in Caddo Parish have completed redistricting based on the 2020 U.S. Census;

WHEREAS, the Caddo Parish Commission is merging and re-naming precincts to facilitate voting and to reduce the number of precincts and polling places throughout the parish; and

NOW, THEREFORE, BE IT ORDAINED by the Caddo Parish Commission in due, regular, and legal session convened that the Caddo Parish Commission does hereby establish ____ precincts which, in total, shall comprise the whole of Caddo Parish, Louisiana.

SECTION 1:

There are hereby established _____ () Precincts for the Parish of Caddo, the boundaries, territories, and designations of which are as follows:

ORDINANCE NO. 6342 OF 2023 (ESTABLISH AND MERGE PRECINCTS)

BY THE CADDO PARISH COMMISSION:

AN ORDINANCE TO ESTABLISH AND MERGE PRECINCTS CONSISTENT WITH THE 2023 CADDO PARISH COMMISSION DISTRICTS IN ACCORDANCE WITH LOUISIANA REVISED STATUTES 18:532 AND 18:532.1, TO AMEND CERTAIN PRECINCT LEGAL DESCRIPTIONS.

WHEREAS, the Caddo Parish Commission is required by law to reapportion its districts pursuant to the findings of the 2020 Federal U.S. Census;

WHEREAS, the districts shall be reapportioned to meet applicable state and federal guidelines.

WHEREAS, the Caddo Parish Commission Redistricting Ordinance No. 6310 of 2023 was adopted on February 23, 2023;

WHEREAS, all governing bodies with districts in Caddo Parish have completed redistricting based on the 2020 U.S. Census;

WHEREAS, the Caddo Parish Commission is merging and re-naming precincts to facilitate voting and to reduce the number of precincts and polling places throughout the parish; and

NOW, THEREFORE, BE IT ORDAINED by the Caddo Parish Commission in due, regular, and legal session convened that the Caddo Parish Commission does hereby establish 128 Precincts which, in total, shall comprise the whole of Caddo Parish, Louisiana.

SECTION 1:

There are hereby established one hundred and twenty-eight (128) Precincts for the Parish of Caddo, the boundaries, territories, and designations of which are as follows:

1-1	1-12	2-9	3-8	4-10	5-11	7-1	8-2	9-4	10-2	11-4	12-5
1-2	1-13	2-10	3-9	5-1	6-1	7-2	8-3	9-5	10-3	11-5	12-6
1-3	1-14	2-11	4-1	5-2	6-2	7-3	8-4	9-6	10-4	11-6	12-7
1-4	2-1	2-12	4-2	5-3	6-3	7-4	8-5	9-7	10-5	11-7	12-8
1-5	2-2	3-1	4-3	5-4	6-4	7-5	8-6	9-8	10-6	11-8	12-9
1-6	2-3	3-2	4-4	5-5	6-5	7-6	8-7	9-9	10-7	11-9	12-10
1-7	2-4	3-3	4-5	5-6	6-6	7-7	8-8	9-10	10-8	11-10	12-11
1-8	2-5	3-4	4-6	5-7	6-7	7-8	8-9	9-11	10-9	12-1	
1-9	2-6	3-5	4-7	5-8	6-8	7-9	9-1	9-12	11-1	12-2	
1-10	2-7	3-6	4-8	5-9	6-9	7-10	9-2	9-13	11-2	12-3	
1-11	2-8	3-7	4-9	5-10	6-10	8-1	9-3	10-1	11-3	12-4	

Precinct 1-1

All of that portion of Caddo Parish bounded and described as follows: Beginning at the point of intersection of the Caddo Parish line and Myrtis Texas Line Road, and proceeding northerly along the Caddo Parish line to unnamed Local road, and proceeding easterly along unnamed Local road to Atlanta Mira Road, and proceeding southerly along Atlanta Mira Road to Tyson Road, and proceeding westerly along Tyson Road to Adcock Road, and proceeding southerly along Adcock Road to Hosston Rodessa Road N, and proceeding southerly along Hosston Rodessa Road North to Mira Myrtis Road, and proceeding westerly along Mira Myrtis Road to North Pine Street, and proceeding northerly along North Pine Street to Myrtis Texas Line Road, and proceeding westerly along Myrtis Texas Line Road to the point of beginning.

Physical Location/Address of the Polling Place for Precinct 1-1: Rodessa Village Hall, 10093 Main Street, Rodessa, Louisiana 71069.

Precinct 1-2

All of that portion of Caddo Parish bounded and described as follows: Beginning at the point of intersection of Adcock Road and Hosston Rodessa Road N, and proceeding easterly along Adcock Road to Tyson Road, and proceeding easterly along Tyson Road to Atlanta Mira Road, and proceeding northerly along Atlanta Mira Road to unnamed Local road, and proceeding westerly along unnamed Local road to the Caddo Parish line, and proceeding easterly along the Caddo Parish line to State Route 2, and proceeding westerly along State Route 2 to Hosston-Plain Dealing Highway, and proceeding westerly along Hosston-Plain Dealing Highway to the Hosston village line, and proceeding northerly along the Hosston village line to Rosedale Street, and proceeding westerly along Rosedale Street to Hosston Rodessa Road S, and proceeding westerly along Hosston Rodessa Road South to Mira Myrtis Road, and proceeding westerly

ORDINANCE NO. 6342 OF 2023 (ESTABLISH AND MERGE PRECINCTS)

along Mira Myrtis Road to Hosston Rodessa Road N, and proceeding northerly along Hosston Rodessa Road North to the point of beginning.

Physical Location/Address of the Polling Place for Precinct 1-2: Ida Means Community Center, 6955 Cedar Lane, Ida, LA 71044.

Precinct 1-3

All of that portion of Caddo Parish bounded and described as follows: Beginning at the point of intersection of the Caddo Parish line and nonvisible boundary, and proceeding northerly along the Caddo Parish line to Myrtis Texas Line Road, and proceeding easterly along Myrtis Texas Line Road to North Pine Street, and proceeding southerly along North Pine Street to Louisiana Highway 1, and proceeding southerly along Louisiana Highway 1 to the Vivian town line, and proceeding southerly along the Vivian town line to North Pine Street, and proceeding southerly along North Pine Street to South Pine Street, and proceeding southerly along South Pine Street to Louisiana Highway 1, and proceeding southerly along Louisiana Highway 1 to the Vivian town line, and proceeding southerly along the Vivian town line to Highway 1, and proceeding southerly along Highway 1 to Trees City Road, and proceeding westerly along Trees City Road to shoreline, and proceeding southerly along shoreline to stream/river, and proceeding southerly along stream/river to nonvisible boundary, and proceeding westerly along nonvisible boundary to the point of beginning.

Physical Location/Address of the Polling Place for Precinct 1-3: Vivian Elementary/Middle School, 100 West Kentucky Avenue, Vivian, Louisiana 71082.

Precinct 1-4

All of that portion of Caddo Parish bounded and described as follows: Beginning at the point of intersection of Mira Myrtis Road and Louisiana Highway 1, and proceeding easterly along Mira Myrtis Road to Hosston Rodessa Road S, and proceeding southerly along Hosston Rodessa Road South to Rosedale Street, and proceeding easterly along Rosedale Street to the Hosston village line, and proceeding southerly along the Hosston village line to shoreline, and proceeding westerly along shoreline to nonvisible boundary, and proceeding southerly along nonvisible boundary to powerline, and proceeding westerly along powerline to Black Bayou, and proceeding southerly along Black Bayou to shoreline, and proceeding southerly along shoreline to stream/river, and proceeding southerly along stream/river to Black Bayou, and proceeding westerly along Black Bayou to Belcher Oil City Road, and proceeding westerly along Belcher Oil City Road to Clyde Place-Vivian Road, and proceeding northerly along Clyde Place-Vivian Road to Crawford Road, and proceeding westerly along Crawford Road to State Route 538, and proceeding northerly along State Route 538 to North Market Street, and proceeding northerly along North Market Street to Highway 1, and proceeding northerly along Highway 1 to the Vivian town line, and proceeding northerly along the Vivian town line to Louisiana Highway 1, and proceeding northerly along Louisiana Highway 1 to South Pine Street, and proceeding northerly along South Pine Street to North Pine Street, and proceeding northerly along North Pine Street to the Vivian town line, and proceeding northerly along the Vivian town line to Louisiana Highway 1, and proceeding northerly along Louisiana Highway 1 to the point of beginning.

Physical Location/Address of the Polling Place for Precinct 1-4: North Caddo Shreve Memorial Library, 615 North Pine Street, Vivian, Louisiana 71082.

Precinct 1-5

All of that portion of Caddo Parish bounded and described as follows: All of the region bounded by the Hosston village line.

Physical Location/Address of the Polling Place for Precinct 1-5: Hosston Village Hall, 15669 US Hwy 71, Hosston, Louisiana 71043.

Precinct 1-6

All of that portion of Caddo Parish bounded and described as follows: Beginning at the point of intersection of Black Bayou and Gilliam-Vivian Road, and proceeding northerly along Black Bayou to powerline, and proceeding easterly along powerline to nonvisible boundary, and proceeding northerly along nonvisible boundary to shoreline, and proceeding easterly along shoreline to the Hosston village line, and proceeding southerly along the Hosston village line to Hosston-Plain Dealing Highway, and proceeding easterly along Hosston-Plain Dealing Highway to State Route 2, and proceeding easterly along State Route 2 to the Caddo Parish line, and proceeding southerly along the Caddo Parish line to nonvisible boundary, and proceeding westerly along nonvisible boundary to Belcher River Road, and proceeding westerly along Belcher River Road to the Belcher village line, and proceeding westerly along the Belcher village line to US Highway 71, and proceeding northerly along US Highway 71 to the Gilliam village line, and proceeding westerly along the Gilliam village line to Gilliam-Vivian Road, and proceeding southerly along Gilliam-Vivian Road to the point of beginning.

Physical Location/Address of the Polling Place for Precinct 1-6: Gilliam Village Hall, 12825 Main Street, Gilliam, Louisiana 71029.

Precinct 1-7

ORDINANCE NO. 6342 OF 2023 (ESTABLISH AND MERGE PRECINCTS)

All of that portion of Caddo Parish bounded and described as follows: Beginning at the point of intersection of stream/river and Twelve Mile Bayou, and proceeding easterly along stream/river to shoreline, and proceeding northerly along shoreline to Trees City Road, and proceeding easterly along Trees City Road to North Market Street, and proceeding southerly along North Market Street to State Route 538, and proceeding southerly along State Route 538 to Crawford Road, and proceeding easterly along Crawford Road to Clyde Place-Vivian Road, and proceeding southerly along Clyde Place-Vivian Road to Belcher Oil City Road, and proceeding easterly along Belcher Oil City Road to Black Bayou, and proceeding southerly along Black Bayou to Twelve Mile Bayou, and proceeding northerly along Twelve Mile Bayou to the point of beginning.

Physical Location/Address of the Polling Place for Precinct 1-7: Oil City Community Center, 310 Savage Street, Oil City, Louisiana 71061.

Precinct 1-8

All of that portion of Caddo Parish bounded and described as follows: Beginning at the point of intersection of Black Bayou and Twelve Mile Bayou, and proceeding northerly along Black Bayou to stream/river, and proceeding easterly along stream/river to shoreline, and proceeding northerly along shoreline to Black Bayou, and proceeding northerly along Black Bayou to Gilliam-Vivian Road, and proceeding easterly along Gilliam-Vivian Road to the Gilliam village line, and proceeding southerly along the Gilliam village line to US Highway 71, and proceeding southerly along US Highway 71 to the Belcher village line, and proceeding easterly along the Belcher village line to Belcher River Road, and proceeding easterly along Belcher River Road to nonvisible boundary, and proceeding easterly along nonvisible boundary to the Caddo Parish line, and proceeding southerly along the Caddo Parish line to Interstate 220, and proceeding westerly along Interstate 220 to Twelve Mile Bayou, and proceeding northerly along Twelve Mile Bayou to nonvisible boundary, and proceeding westerly along nonvisible boundary to US Highway 71, and proceeding northerly along US Highway 71 to nonvisible boundary, and proceeding westerly along nonvisible boundary to Twelve Mile Bayou, and proceeding northerly along Twelve Mile Bayou to the point of beginning.

Physical Location/Address of the Polling Place for Precinct 1-8: Belcher Village Hall, 411 Charles Street, Belcher, Louisiana 71004.

Precinct 1-9

All of that portion of Caddo Parish bounded and described as follows: Beginning at the point of intersection of the Caddo Parish line and powerline, and proceeding northerly along the Caddo Parish line to nonvisible boundary, and proceeding northerly along nonvisible boundary to stream/river, and proceeding northerly along stream/river to Twelve Mile Bayou, and proceeding southerly along Twelve Mile Bayou to powerline, and proceeding westerly along powerline to nonvisible boundary, and proceeding westerly along nonvisible boundary to powerline, and proceeding westerly along powerline to the point of beginning.

Physical Location/Address of the Polling Place for Precinct 1-9: Mooringsport Elementary School, 602 Latimer Street, Mooringsport, Louisiana 71060.

Precinct 1-10

All of that portion of Caddo Parish bounded and described as follows: 1. Beginning at the point of intersection of the Caddo Parish line and Blanchard Furrh Road, and proceeding northerly along the Caddo Parish line to powerline, and proceeding easterly along powerline to nonvisible boundary, and proceeding easterly along nonvisible boundary to Kansas City Southern Railway, and proceeding southerly along Kansas City Southern Railway to railroad, and proceeding southerly along railroad to the Blanchard town line, and proceeding southerly along the Blanchard town line to stream/river, and proceeding southerly along stream/river to Choctaw Bayou, and proceeding easterly along Choctaw Bayou to West Dougherty Avenue, and proceeding westerly along West Dougherty Avenue to Blanchard Furrh Road, and proceeding westerly along Blanchard Furrh Road to the point of beginning. 2. As well as beginning at the point of intersection of nonvisible boundary and stream/river, and proceeding easterly along nonvisible boundary to stream/river, and proceeding westerly along stream/river to the point of beginning. 3. As well as beginning at the point of intersection of nonvisible boundary and stream/river, and proceeding easterly along nonvisible boundary to stream/river, and proceeding westerly along stream/river to the point of beginning.

Physical Location/Address of the Polling Place for Precinct 1-10: Blanchard Elementary School, 402 Birch Avenue, Blanchard, Louisiana 71009.

Precinct 1-11

All of that portion of Caddo Parish bounded and described as follows: Beginning at the point of intersection of nonvisible boundary and Kansas City Southern Railway, and proceeding easterly along nonvisible boundary to powerline, and proceeding easterly along powerline to Highway 1, and proceeding southerly along Highway 1 to Dixie Blanchard Road, and proceeding southerly along Dixie Blanchard Road to the Blanchard town line, and proceeding southerly along the Blanchard town line to Dixie Blanchard Road, and proceeding southerly along Dixie Blanchard Road to the Blanchard town line, and proceeding southerly along the Blanchard town line to stream/river, and proceeding southerly along stream/river to the Blanchard town line, and proceeding northerly along the Blanchard town line to railroad, and proceeding northerly along railroad to Kansas City Southern Railway, and proceeding northerly along Kansas City Southern

ORDINANCE NO. 6342 OF 2023 (ESTABLISH AND MERGE PRECINCTS)

Railway to the point of beginning.

Physical Location/Address of the Polling Place for Precinct 1-11: Donnie Bickham Middle School, 7240 Old Mooringsport Road, Shreveport, Louisiana 71107.

Precinct 1-12

All of that portion of Caddo Parish bounded and described as follows: 1. Beginning at the point of intersection of stream/river and Choctaw Bayou, and proceeding northerly along stream/river to the Blanchard town line, and proceeding northerly along the Blanchard town line to Dixie Blanchard Road, and proceeding northerly along Dixie Blanchard Road to the Blanchard town line, and proceeding northerly along the Blanchard town line to Old Mooringsport Road, and proceeding easterly along Old Mooringsport Road to Wasson Road, and proceeding southerly along Wasson Road to the Blanchard town line, and proceeding westerly along the Blanchard town line to Wasson Road, and proceeding southerly along Wasson Road to Tammany Drive, and proceeding easterly along Tammany Drive to stream/river, and proceeding southerly along stream/river to the Blanchard town line, and proceeding southerly along the Blanchard town line to stream/river, and proceeding southerly along stream/river to Choctaw Bayou, and proceeding westerly along Choctaw Bayou to the point of beginning. 2. As well as beginning at the point of intersection of Roy Road and the Blanchard town line, and proceeding northerly along Roy Road to the Blanchard town line, and proceeding easterly along the Blanchard town line to the point of beginning. 3. As well as beginning at the point of intersection of nonvisible boundary and North Market Street, and proceeding easterly along nonvisible boundary to North Market Street, and proceeding easterly along North Market Street to the point of beginning.

Physical Location/Address of the Polling Place for Precinct 1-12: Blanchard Elementary School, 402 Birch Avenue, Blanchard, Louisiana 71009.

Precinct 1-13

All of that portion of Caddo Parish bounded and described as follows: Beginning at the point of intersection of Wasson Road and Tammany Drive, and proceeding northerly along Wasson Road to the Blanchard town line, and proceeding northerly along the Blanchard town line to Wasson Road, and proceeding easterly along Wasson Road to Old Mooringsport Road, and proceeding easterly along Old Mooringsport Road to the Blanchard town line, and proceeding easterly along the Blanchard town line to Roy Road, and proceeding southerly along Roy Road to the Blanchard town line, and proceeding southerly along the Blanchard town line to Roy Road, and proceeding southerly along Roy Road to Pine Hill Road, and proceeding westerly along Pine Hill Road to stream/river, and proceeding northerly along stream/river to the Blanchard town line, and proceeding northerly along the Blanchard town line to stream/river, and proceeding northerly along stream/river to Tammany Drive, and proceeding westerly along Tammany Drive to the point of beginning.

Physical Location/Address of the Polling Place for Precinct 1-13: Donnie Bickham Middle School, 7240 Old Mooringsport Road, Shreveport, Louisiana 71107.

Precinct 1-14

All of that portion of Caddo Parish bounded and described as follows: Beginning at the point of intersection of the Caddo Parish line and Paw Paw Bayou, and proceeding northerly along the Caddo Parish line to Blanchard Furrh Road, and proceeding easterly along Blanchard Furrh Road to West Dougherty Avenue, and proceeding easterly along West Dougherty Avenue to Choctaw Bayou, and proceeding southerly along Choctaw Bayou to stream/river, and proceeding northerly along stream/river to South Main Street, and proceeding easterly along South Main Street to Shreveport Blanchard Highway, and proceeding easterly along Shreveport Blanchard Highway to the Blanchard town line, and proceeding easterly along the Blanchard town line to Shreveport Blanchard Highway, and proceeding easterly along Shreveport Blanchard Highway to Bostwick Road, and proceeding southerly along Bostwick Road to North Lakeshore Drive, and proceeding southerly along North Lakeshore Drive to Pine Island Road, and proceeding westerly along Pine Island Road to nonvisible boundary, and proceeding easterly along nonvisible boundary to stream/river, and proceeding westerly along stream/river to nonvisible boundary, and proceeding westerly along nonvisible boundary to the Shreveport city line, and proceeding westerly along the Shreveport city line to Paw Paw Bayou, and proceeding westerly along Paw Paw Bayou to the point of beginning.

Physical Location/Address of the Polling Place for Precinct 1-14: Blanchard Elementary School, 402 Birch Avenue, Blanchard, Louisiana 71009.

Precinct 2-1

All of that portion of Caddo Parish bounded and described as follows: Beginning at the point of intersection of powerline and Highway 1, and proceeding easterly along powerline to Twelve Mile Bayou, and proceeding southerly along Twelve Mile Bayou to nonvisible boundary, and proceeding southerly along nonvisible boundary to US Highway 71, and proceeding southerly along US Highway 71 to nonvisible boundary, and proceeding southerly along nonvisible boundary to Twelve Mile Bayou, and proceeding southerly along Twelve Mile Bayou to the Shreveport city line, and proceeding northerly along the Shreveport city line to Old Mooringsport Road, and proceeding northerly along Old Mooringsport Road to the Shreveport city line, and proceeding westerly along the Shreveport city line to Old Mooringsport Road, and proceeding westerly along Old Mooringsport Road to the Shreveport city line, and proceeding northerly

ORDINANCE NO. 6342 OF 2023 (ESTABLISH AND MERGE PRECINCTS)

along the Shreveport city line to Lincoln Drive, and proceeding westerly along Lincoln Drive to nonvisible boundary, and proceeding westerly along nonvisible boundary to North Market Street, and proceeding northerly along North Market Street to US Highway 71, and proceeding westerly along US Highway 71 to the Shreveport city line, and proceeding northerly along the Shreveport city line to Highway 71, and proceeding northerly along Highway 71 to the Shreveport city line, and proceeding northerly along the Shreveport city line to Highway 71, and proceeding northerly along Highway 71 to Old Mooringsport Road, and proceeding westerly along Old Mooringsport Road to North Market Street, and proceeding westerly along North Market Street to Highway 1, and proceeding westerly along Highway 1 to the point of beginning.

Physical Location/Address of the Polling Place for Precinct 2-1: Northwood High School Gymnasium, 5939 Old Mooringsport Road, Shreveport, Louisiana 71107.

Precinct 2-2

All of that portion of Caddo Parish bounded and described as follows: Beginning at the point of intersection of the Blanchard town line and Old Mooringsport Road, and proceeding northerly along the Blanchard town line to Dixie Blanchard Road, and proceeding northerly along Dixie Blanchard Road to Highway 1, and proceeding southerly along Highway 1 to North Market Street, and proceeding easterly along North Market Street to Old Mooringsport Road, and proceeding southerly along Old Mooringsport Road to North Market Street, and proceeding westerly along North Market Street to nonvisible boundary, and proceeding westerly along nonvisible boundary to Old Mooringsport Road, and proceeding westerly along Old Mooringsport Road to the Blanchard town line, and proceeding westerly along the Blanchard town line to Old Mooringsport Road, and proceeding westerly along Old Mooringsport Road to the point of beginning.

Physical Location/Address of the Polling Place for Precinct 2-2: Donnie Bickham Middle School, 7240 Old Mooringsport Road, Shreveport, Louisiana 71107.

Precinct 2-3

All of that portion of Caddo Parish bounded and described as follows: 1. Beginning at the point of intersection of Roy Road and Pine Hill Road, and proceeding northerly along Roy Road to the Blanchard town line, and proceeding northerly along the Blanchard town line to nonvisible boundary, and proceeding easterly along nonvisible boundary to North Market Street, and proceeding westerly along North Market Street to Old Mooringsport Road, and proceeding northerly along Old Mooringsport Road to Highway 71, and proceeding southerly along Highway 71 to the Shreveport city line, and proceeding southerly along the Shreveport city line to Highway 71, and proceeding southerly along Highway 71 to the Shreveport city line, and proceeding southerly along the Shreveport city line to US Highway 71, and proceeding southerly along US Highway 71 to North Market Street, and proceeding westerly along North Market Street to Pine Hill Road, and proceeding westerly along Pine Hill Road to the Shreveport city line, and proceeding westerly along the Shreveport city line to Pine Hill Road, and proceeding westerly along Pine Hill Road to the Shreveport city line, and proceeding westerly along the Shreveport city line to Pine Hill Road, and proceeding westerly along Pine Hill Road to the point of beginning. 2. As well as beginning at the point of intersection of the Blanchard town line and nonvisible boundary, and proceeding northerly along the Blanchard town line to Old Mooringsport Road, and proceeding easterly along Old Mooringsport Road to nonvisible boundary, and proceeding southerly along nonvisible boundary to the point of beginning.

Physical Location/Address of the Polling Place for Precinct 2-3: Northwood High School Gymnasium, 5939 Old Mooringsport Road, Shreveport, Louisiana 71107.

Precinct 2-4

All of that portion of Caddo Parish bounded and described as follows: Beginning at the point of intersection of stream/river and South Main Street, and proceeding northerly along stream/river to Pine Hill Road, and proceeding easterly along Pine Hill Road to Roy Road, and proceeding southerly along Roy Road to the Shreveport city line, and proceeding southerly along the Shreveport city line to Shreveport Blanchard Highway, and proceeding westerly along Shreveport Blanchard Highway to the Blanchard town line, and proceeding westerly along the Blanchard town line to Shreveport Blanchard Highway, and proceeding westerly along Shreveport Blanchard Highway to South Main Street, and proceeding westerly along South Main Street to the point of beginning.

Physical Location/Address of the Polling Place for Precinct 2-4: Donnie Bickham Middle School, 7240 Old Mooringsport Road, Shreveport, Louisiana 71107.

Precinct 2-5

All of that portion of Caddo Parish bounded and described as follows: Beginning at the point of intersection of Roy Road and the Shreveport city line, and proceeding northerly along Roy Road to Pine Hill Road, and proceeding easterly along Pine Hill Road to the Shreveport city line, and proceeding easterly along the Shreveport city line to Pine Hill Road, and proceeding easterly along Pine Hill Road to the Shreveport city line, and proceeding easterly along the Shreveport city line to Pine Hill Road, and proceeding easterly along Pine Hill Road to North Market Street, and proceeding easterly along North Market Street to Drive Martin Luther King Drive, and proceeding westerly along Drive Martin Luther King Drive to Montana Street, and proceeding northerly along Montana Street to Hawkins Street, and proceeding westerly along Hawkins Street to Legardy Street, and proceeding southerly along Legardy Street to Thomas East Howard Drive, and proceeding westerly along Thomas East Howard Drive to Audrey Ln, and proceeding southerly along

ORDINANCE NO. 6342 OF 2023 (ESTABLISH AND MERGE PRECINCTS)

Audrey Ln to Drive Martin Luther King Drive, and proceeding westerly along Drive Martin Luther King Drive to the Shreveport city line, and proceeding northerly along the Shreveport city line to Roy Road, and proceeding northerly along Roy Road to the Shreveport city line, and proceeding northerly along the Shreveport city line to Roy Road, and proceeding northerly along Roy Road to Shreveport Blanchard Highway, and proceeding northerly along Shreveport Blanchard Highway to the Shreveport city line, and proceeding northerly along the Shreveport city line to the point of beginning.

Physical Location/Address of the Polling Place for Precinct 2-5: Southern University (Gymnasium), 3050 Martin Luther King Drive, Shreveport, Louisiana 71107.

Precinct 2-6

All of that portion of Caddo Parish bounded and described as follows: Beginning at the point of intersection of Audrey Ln and Drive Martin Luther King Drive, and proceeding northerly along Audrey Ln to Thomas East Howard Drive, and proceeding easterly along Thomas East Howard Drive to Legardy Street, and proceeding northerly along Legardy Street to Hawkins Street, and proceeding easterly along Hawkins Street to Montana Street, and proceeding southerly along Montana Street to Drive Martin Luther King Drive, and proceeding southerly along Drive Martin Luther King Drive to the point of beginning.

Physical Location/Address of the Polling Place for Precinct 2-6: Pine Grove Elementary School, 1700 Caldwell Street, Shreveport, Louisiana 71107.

Precinct 2-7

All of that portion of Caddo Parish bounded and described as follows: Beginning at the point of intersection of Pine Island Road and nonvisible boundary, and proceeding northerly along Pine Island Road to North Lakeshore Drive, and proceeding northerly along North Lakeshore Drive to Bostwick Road, and proceeding easterly along Bostwick Road to Shreveport Blanchard Highway, and proceeding easterly along Shreveport Blanchard Highway to the Shreveport city line, and proceeding easterly along the Shreveport city line to Shreveport Blanchard Highway, and proceeding southerly along Shreveport Blanchard Highway to Roy Road, and proceeding southerly along Roy Road to the Shreveport city line, and proceeding southerly along the Shreveport city line to Roy Road, and proceeding southerly along Roy Road to the Shreveport city line, and proceeding southerly along the Shreveport city line to Kansas City Southern Railway, and proceeding easterly along Kansas City Southern Railway to the Shreveport city line, and proceeding easterly along the Shreveport city line to the Shreveport/Lakeview city/census designated place line, and proceeding easterly along the Shreveport/Lakeview city/census designated place line to shoreline, and proceeding easterly along shoreline to Interstate 220, and proceeding southerly along Interstate 220 to stream/river, and proceeding westerly along stream/river to nonvisible boundary, and proceeding northerly along nonvisible boundary to the point of beginning.

Physical Location/Address of the Polling Place for Precinct 2-7: Lakeview Baptist Church, 4520 Tacoma Blvd., Shreveport, Louisiana 71107.

Precinct 2-8

All of that portion of Caddo Parish bounded and described as follows: Beginning at the point of intersection of the Shreveport city line and Kansas City Southern Railway, and proceeding northerly along the Shreveport city line to Drive Martin Luther King Drive, and proceeding easterly along Drive Martin Luther King Drive to Legardy Street, and proceeding southerly along Legardy Street to Kelsey Street, and proceeding easterly along Kelsey Street to Jackie Robinson Drive, and proceeding southerly along Jackie Robinson Drive to Jamison Street, and proceeding easterly along Jamison Street to Abel Street, and proceeding southerly along Abel Street to Aline Avenue, and proceeding easterly along Aline Avenue to Russell Road, and proceeding southerly along Russell Road to Interstate 220, and proceeding southerly along Interstate 220 to nonvisible boundary, and proceeding southerly along nonvisible boundary to Interstate 220, and proceeding southerly along Interstate 220 to Shreveport Blanchard Highway, and proceeding westerly along Shreveport Blanchard Highway to Interstate 220, and proceeding southerly along Interstate 220 to shoreline, and proceeding westerly along shoreline to the Lakeview/Shreveport census designated place/city line, and proceeding northerly along the Lakeview/Shreveport census designated place/city line to the Shreveport city line, and proceeding westerly along the Shreveport city line to Kansas City Southern Railway, and proceeding westerly along Kansas City Southern Railway to the point of beginning.

Physical Location/Address of the Polling Place for Precinct 2-8: David Raines Center, 1625 David Raines Road, Shreveport, Louisiana 71107.

Precinct 2-9

All of that portion of Caddo Parish bounded and described as follows: Beginning at the point of intersection of Interstate 220 and stream/river, and proceeding northerly along Interstate 220 to Shreveport Blanchard Highway, and proceeding easterly along Shreveport Blanchard Highway to Interstate 220, and proceeding northerly along Interstate 220 to nonvisible boundary, and proceeding northerly along nonvisible boundary to Interstate 220, and proceeding northerly along Interstate 220 to Russell Road, and proceeding northerly along Russell Road to Aline Avenue, and proceeding westerly along Aline Avenue to Abel Street, and proceeding northerly along Abel Street to Jamison Street, and proceeding westerly along Jamison Street to Jackie Robinson Drive, and proceeding northerly along Jackie Robinson Drive to Kelsey Street, and

ORDINANCE NO. 6342 OF 2023 (ESTABLISH AND MERGE PRECINCTS)

proceeding westerly along Kelsey Street to Legardy Street, and proceeding northerly along Legardy Street to Drive Martin Luther King Drive, and proceeding easterly along Drive Martin Luther King Drive to North Market Street, and proceeding southerly along North Market Street to US Highway 71, and proceeding southerly along US Highway 71 to nonvisible boundary, and proceeding southerly along nonvisible boundary to North Hearne Avenue, and proceeding southerly along North Hearne Avenue to shoreline, and proceeding easterly along shoreline to Cross Bayou, and proceeding southerly along Cross Bayou to stream/river, and proceeding westerly along stream/river to the point of beginning.

Physical Location/Address of the Polling Place for Precinct 2-9: Southern University (Gymnasium), 3050 Martin Luther King Drive, Shreveport, Louisiana 71107.

Precinct 2-10

All of that portion of Caddo Parish bounded and described as follows: Beginning at the point of intersection of shoreline and Cross Lake Blvd, and proceeding easterly along shoreline to the Shreveport city line, and proceeding westerly along the Shreveport city line to shoreline, and proceeding northerly along shoreline to Cross Bayou, and proceeding northerly along Cross Bayou to Old Blanchard Road, and proceeding easterly along Old Blanchard Road to Blanchard Road, and proceeding southerly along Blanchard Road to nonvisible boundary, and proceeding southerly along nonvisible boundary to Milam Street, and proceeding westerly along Milam Street to Sunset Drive, and proceeding easterly along Sunset Drive to San Jacinto Avenue, and proceeding southerly along San Jacinto Avenue to Lakeshore Drive, and proceeding westerly along Lakeshore Drive to Dilg League Drive, and proceeding westerly along Dilg League Drive to Cross Lake Blvd, and proceeding westerly along Cross Lake Blvd to Cross Lake Cir, and proceeding northerly along Cross Lake Cir to Cross Lake Blvd, and proceeding westerly along Cross Lake Blvd to the point of beginning.

Physical Location/Address of the Polling Place for Precinct 2-10: Judson Fundamental Magnet Elementary School, 3809 Judson Street, Shreveport, Louisiana 71109.

Precinct 2-11

All of that portion of Caddo Parish bounded and described as follows: Beginning at the point of intersection of Cross Bayou and Old Blanchard Road, and proceeding easterly along Cross Bayou to North Hearne Avenue, and proceeding southerly along North Hearne Avenue to Kansas City Southern Railway, and proceeding westerly along Kansas City Southern Railway to Milam Street, and proceeding easterly along Milam Street to nonvisible boundary, and proceeding northerly along nonvisible boundary to Blanchard Road, and proceeding northerly along Blanchard Road to Old Blanchard Road, and proceeding westerly along Old Blanchard Road to the point of beginning.

Physical Location/Address of the Polling Place for Precinct 2-11: J.S. Clark Microsociety Middle School, 351 Hearne Avenue, Shreveport, Louisiana 71103.

Precinct 2-12

All of that portion of Caddo Parish bounded and described as follows: Beginning at the point of intersection of Milam Street and Sunset Drive, and proceeding easterly along Milam Street to Kansas City Southern Railway, and proceeding southerly along Kansas City Southern Railway to North Hearne Avenue, and proceeding southerly along North Hearne Avenue to Lakeshore Drive, and proceeding westerly along Lakeshore Drive to Missouri Avenue, and proceeding northerly along Missouri Avenue to West Maple Street, and proceeding westerly along West Maple Street to Exposition Avenue, and proceeding southerly along Exposition Avenue to Lakeshore Drive, and proceeding westerly along Lakeshore Drive to San Jacinto Avenue, and proceeding northerly along San Jacinto Avenue to Sunset Drive, and proceeding westerly along Sunset Drive to the point of beginning.

Physical Location/Address of the Polling Place for Precinct 2-12: Bilberry Park Community Center, 1902 Alabama Street, Shreveport, Louisiana 71109.

Precinct 3-1

All of that portion of Caddo Parish bounded and described as follows: Beginning at the point of intersection of nonvisible boundary and North Market Street, and proceeding easterly along nonvisible boundary to Lincoln Drive, and proceeding easterly along Lincoln Drive to the Shreveport city line, and proceeding southerly along the Shreveport city line to Old Mooringsport Road, and proceeding southerly along Old Mooringsport Road to the Shreveport city line, and proceeding easterly along the Shreveport city line to Old Mooringsport Road, and proceeding easterly along Old Mooringsport Road to the Shreveport city line, and proceeding southerly along the Shreveport city line to Twelve Mile Bayou, and proceeding westerly along Twelve Mile Bayou to shoreline, and proceeding southerly along shoreline to US Highway 71, and proceeding northerly along US Highway 71 to North Market Street, and proceeding northerly along North Market Street to the point of beginning.

Physical Location/Address of the Polling Place for Precinct 3-1: North Highlands Elementary School, 885 Poleman Road, Shreveport, Louisiana 71107.

Precinct 3-2

ORDINANCE NO. 6342 OF 2023 (ESTABLISH AND MERGE PRECINCTS)

All of that portion of Caddo Parish bounded and described as follows: Beginning at the point of intersection of shoreline and North Market Street, and proceeding northerly along shoreline to Twelve Mile Bayou, and proceeding easterly along Twelve Mile Bayou to the Shreveport city line, and proceeding southerly along the Shreveport city line to nonvisible boundary, and proceeding northerly along nonvisible boundary to Twelve Mile Bayou, and proceeding northerly along Twelve Mile Bayou to Interstate 220, and proceeding easterly along Interstate 220 to the Caddo Parish line, and proceeding southerly along the Caddo Parish line to North Thomas Drive, and proceeding southerly along North Thomas Drive to North Market Street, and proceeding northerly along North Market Street to Nelson Street, and proceeding westerly along Nelson Street to North Market Street, and proceeding northerly along North Market Street to Havens Road, and proceeding easterly along Havens Road to North Market Street, and proceeding northerly along North Market Street to the point of beginning.

Physical Location/Address of the Polling Place for Precinct 3-2: Cherokee Park Elementary School, 2010 E. Algonquin Trail, Shreveport, Louisiana 71107.

Precinct 3-3

All of that portion of Caddo Parish bounded and described as follows: 1. Beginning at the point of intersection of nonvisible boundary and North Hearne Avenue, and proceeding northerly along nonvisible boundary to US Highway 71, and proceeding northerly along US Highway 71 to shoreline, and proceeding northerly along shoreline to North Market Street, and proceeding southerly along North Market Street to Havens Road, and proceeding westerly along Havens Road to North Market Street, and proceeding southerly along North Market Street to Nelson Street, and proceeding easterly along Nelson Street to North Market Street, and proceeding southerly along North Market Street to North Thomas Drive, and proceeding northerly along North Thomas Drive to the Caddo Parish line, and proceeding easterly along the Caddo Parish line to Interstate 20, and proceeding westerly along Interstate 20 to Marshall Street, and proceeding northerly along Marshall Street to Crockett Street, and proceeding westerly along Crockett Street to Common Street, and proceeding northerly along Common Street to North Common Street, and proceeding northerly along North Common Street to Cross Bayou, and proceeding westerly along Cross Bayou to shoreline, and proceeding southerly along shoreline to North Hearne Avenue, and proceeding northerly along North Hearne Avenue to the point of beginning. 2. As well as beginning at the point of intersection of Twelve Mile Bayou and the Shreveport city line, and proceeding easterly along Twelve Mile Bayou to nonvisible boundary, and proceeding southerly along nonvisible boundary to the Shreveport city line, and proceeding westerly along the Shreveport city line to the point of beginning.

Physical Location/Address of the Polling Place for Precinct 3-3: Government Plaza, 505 Travis Street, Shreveport, Louisiana 71101

Precinct 3-4

All of that portion of Caddo Parish bounded and described as follows: Beginning at the point of intersection of Cross Bayou and North Hearne Avenue, and proceeding easterly along Cross Bayou to shoreline, and proceeding northerly along shoreline to Cross Bayou, and proceeding easterly along Cross Bayou to Texas and Pacific Railway, and proceeding southerly along Texas and Pacific Railway to nonvisible boundary, and proceeding westerly along nonvisible boundary to Patzman Street, and proceeding westerly along Patzman Street to North Allen Avenue, and proceeding southerly along North Allen Avenue to Ford Street, and proceeding westerly along Ford Street to nonvisible boundary, and proceeding southerly along nonvisible boundary to Ford Street, and proceeding westerly along Ford Street to North Hearne Avenue, and proceeding northerly along North Hearne Avenue to the point of beginning.

Physical Location/Address of the Polling Place for Precinct 3-4: Academic Recovery and Career Discovery Center, 401 North Holzman Street, Shreveport, Louisiana 71101.

Precinct 3-5

All of that portion of Caddo Parish bounded and described as follows: Beginning at the point of intersection of Ford Street and North Hearne Avenue, and proceeding easterly along Ford Street to nonvisible boundary, and proceeding northerly along nonvisible boundary to Ford Street, and proceeding easterly along Ford Street to North Allen Avenue, and proceeding northerly along North Allen Avenue to Patzman Street, and proceeding easterly along Patzman Street to nonvisible boundary, and proceeding easterly along nonvisible boundary to Texas and Pacific Railway, and proceeding northerly along Texas and Pacific Railway to Cross Bayou, and proceeding easterly along Cross Bayou to North Common Street, and proceeding southerly along North Common Street to Common Street, and proceeding southerly along Common Street to Crockett Street, and proceeding southerly along Crockett Street to Texas Avenue, and proceeding southerly along Texas Avenue to Hope Street, and proceeding westerly along Hope Street to Snow Street, and proceeding westerly along Snow Street to Williamson Street, and proceeding westerly along Williamson Street to unnamed Ramp, and proceeding northerly along unnamed Ramp to Williamson Street, and proceeding northerly along Williamson Street to Pete Harris Drive, and proceeding northerly along Pete Harris Drive to Milam Street, and proceeding westerly along Milam Street to Elder Street, and proceeding southerly along Elder Street to Milam Street, and proceeding westerly along Milam Street to Lewis Pl, and proceeding northerly along Lewis Pl to Milam Street, and proceeding westerly along Milam Street to North Hearne Avenue, and proceeding southerly along North Hearne Avenue to Milam Street, and proceeding westerly along Milam Street to North Hearne Avenue, and proceeding northerly along North Hearne Avenue to the point of beginning.

ORDINANCE NO. 6342 OF 2023 (ESTABLISH AND MERGE PRECINCTS)

Physical Location/Address of the Polling Place for Precinct 3-5: Booker T. Washington New Technology High School, 2104 Milam Street, Shreveport, Louisiana 71103.

Precinct 3-6

All of that portion of Caddo Parish bounded and described as follows: Beginning at the point of intersection of North Hearne Avenue and Murphy Street, and proceeding northerly along North Hearne Avenue to Milam Street, and proceeding easterly along Milam Street to North Hearne Avenue, and proceeding northerly along North Hearne Avenue to Milam Street, and proceeding easterly along Milam Street to Lewis Pl, and proceeding southerly along Lewis Pl to Milam Street, and proceeding easterly along Milam Street to Elder Street, and proceeding northerly along Elder Street to Milam Street, and proceeding easterly along Milam Street to Pete Harris Drive, and proceeding southerly along Pete Harris Drive to Williamson Street, and proceeding southerly along Williamson Street to unnamed Ramp, and proceeding southerly along unnamed Ramp to Williamson Street, and proceeding easterly along Williamson Street to Snow Street, and proceeding easterly along Snow Street to Hope Street, and proceeding easterly along Hope Street to Texas Avenue, and proceeding northerly along Texas Avenue to Crockett Street, and proceeding northerly along Crockett Street to Marshall Street, and proceeding southerly along Marshall Street to Interstate 20, and proceeding southerly along Interstate 20 to unnamed Ramp, and proceeding easterly along unnamed Ramp to Line Avenue, and proceeding southerly along Line Avenue to Stoner Avenue, and proceeding westerly along Stoner Avenue to Murphy Street, and proceeding westerly along Murphy Street to Texas Avenue, and proceeding southerly along Texas Avenue to Interstate 20, and proceeding westerly along Interstate 20 to unnamed Ramp, and proceeding northerly along unnamed Ramp to Murphy Street, and proceeding westerly along Murphy Street to Stoner Avenue, and proceeding westerly along Stoner Avenue to Murphy Street, and proceeding westerly along Murphy Street to the point of beginning.

Physical Location/Address of the Polling Place for Precinct 3-6: Galilee Baptist Church, 1500 Pierre Avenue, Shreveport, Louisiana 71003.

Precinct 3-7

All of that portion of Caddo Parish bounded and described as follows: Beginning at the point of intersection of Interstate 20 and unnamed Ramp, and proceeding northerly along Interstate 20 to the Caddo Parish line, and proceeding easterly along the Caddo Parish line to Bolch Street, and proceeding southerly along Bolch Street to East Washington Street, and proceeding westerly along East Washington Street to Anderson Avenue, and proceeding southerly along Anderson Avenue to Youree Drive, and proceeding northerly along Youree Drive to East Herndon Street, and proceeding westerly along East Herndon Street to Herndon Street, and proceeding westerly along Herndon Street to Centenary Blvd, and proceeding northerly along Centenary Blvd to Lister Street, and proceeding westerly along Lister Street to Gilbert Drive, and proceeding southerly along Gilbert Drive to Herndon Street, and proceeding westerly along Herndon Street to Line Avenue, and proceeding northerly along Line Avenue to unnamed Ramp, and proceeding northerly along unnamed Ramp to the point of beginning.

Physical Location/Address of the Polling Place for Precinct 3-7: E.B. Williams Stoner Hill Elementary Lab School, 2127 C.E. Galloway Blvd., Shreveport, Louisiana 71104.

Precinct 3-8

All of that portion of Caddo Parish bounded and described as follows: Beginning at the point of intersection of Kansas City Southern Railway and Ockley Drive, and proceeding northerly along Kansas City Southern Railway to nonvisible boundary, and proceeding easterly along nonvisible boundary to Southern Avenue, and proceeding northerly along Southern Avenue to Fairfield Avenue, and proceeding northerly along Fairfield Avenue to Interstate 20, and proceeding westerly along Interstate 20 to Texas Avenue, and proceeding northerly along Texas Avenue to Murphy Street, and proceeding easterly along Murphy Street to Stoner Avenue, and proceeding easterly along Stoner Avenue to Line Avenue, and proceeding southerly along Line Avenue to McCormick Street, and proceeding westerly along McCormick Street to Fairfield Avenue, and proceeding southerly along Fairfield Avenue to Dudley Drive, and proceeding westerly along Dudley Drive to Southern Avenue, and proceeding southerly along Southern Avenue to Ockley Drive, and proceeding westerly along Ockley Drive to the point of beginning.

Physical Location/Address of the Polling Place for Precinct 3-8: Mall St. Vincent, 1133 St. Vincent Avenue, Shreveport, Louisiana 71104.

Precinct 3-9

All of that portion of Caddo Parish bounded and described as follows: Beginning at the point of intersection of Centenary Blvd and West Kings Highway, and proceeding northerly along Centenary Blvd to Olive Street, and proceeding westerly along Olive Street to Centenary Blvd, and proceeding northerly along Centenary Blvd to Herndon Street, and proceeding easterly along Herndon Street to East Herndon Street, and proceeding easterly along East Herndon Street to Youree Drive, and proceeding southerly along Youree Drive to Anderson Avenue, and proceeding easterly along Anderson Avenue to East Washington Street, and proceeding easterly along East Washington Street to Bolch Street, and proceeding northerly along Bolch Street to the Caddo Parish line, and proceeding easterly along the Caddo Parish line to Shreveport-Barksdale Highway, and proceeding westerly along Shreveport-Barksdale Highway to Shreveport Barksdale Highway, and proceeding westerly along Shreveport Barksdale Highway to East Kings Highway, and proceeding westerly along East Kings Highway to West Kings Highway, and

ORDINANCE NO. 6342 OF 2023 (ESTABLISH AND MERGE PRECINCTS)

proceeding westerly along West Kings Highway to the point of beginning.

Physical Location/Address of the Polling Place for Precinct 3-9: Shreve City Baptist Church, 2810 Knight Street, Shreveport, Louisiana 71104.

Precinct 4-1

All of that portion of Caddo Parish bounded and described as follows: Beginning at the point of intersection of Line Avenue and Kings Highway, and proceeding northerly along Line Avenue to Wilkinson Street, and proceeding easterly along Wilkinson Street to Highland Avenue, and proceeding northerly along Highland Avenue to Olive Street, and proceeding easterly along Olive Street to Gilbert Drive, and proceeding northerly along Gilbert Drive to Lister Street, and proceeding easterly along Lister Street to Centenary Blvd, and proceeding southerly along Centenary Blvd to Olive Street, and proceeding easterly along Olive Street to Centenary Blvd, and proceeding southerly along Centenary Blvd to West Kings Highway, and proceeding westerly along West Kings Highway to Creswell Avenue, and proceeding southerly along Creswell Avenue to Kings Highway, and proceeding westerly along Kings Highway to the point of beginning.

Physical Location/Address of the Polling Place for Precinct 4-1: C.E. Byrd High School Learning Center, 700 Kings Highway, Shreveport, Louisiana 71104.

Precinct 4-2

All of that portion of Caddo Parish bounded and described as follows: Beginning at the point of intersection of Line Avenue and Wilkinson Street, and proceeding northerly along Line Avenue to Herndon Street, and proceeding easterly along Herndon Street to Gilbert Drive, and proceeding southerly along Gilbert Drive to Olive Street, and proceeding westerly along Olive Street to Highland Avenue, and proceeding southerly along Highland Avenue to Wilkinson Street, and proceeding westerly along Wilkinson Street to the point of beginning.

Physical Location/Address of the Polling Place for Precinct 4-2: C.E. Byrd High School Learning Center, 700 Kings Highway, Shreveport, Louisiana 71104.

Precinct 4-3

All of that portion of Caddo Parish bounded and described as follows: Beginning at the point of intersection of Line Avenue and Slattery Blvd, and proceeding northerly along Line Avenue to Kings Highway, and proceeding easterly along Kings Highway to Creswell Avenue, and proceeding northerly along Creswell Avenue to West Kings Highway, and proceeding easterly along West Kings Highway to Gilbert Drive, and proceeding southerly along Gilbert Drive to Slattery Blvd, and proceeding westerly along Slattery Blvd to the point of beginning.

Physical Location/Address of the Polling Place for Precinct 4-3: C.E. Byrd High School Learning Center, 700 Kings Highway, Shreveport, Louisiana 71104.

Precinct 4-4

All of that portion of Caddo Parish bounded and described as follows: Beginning at the point of intersection of West Kings Highway and Gilbert Drive, and proceeding easterly along West Kings Highway to East Kings Highway, and proceeding easterly along East Kings Highway to Atlantic Avenue, and proceeding westerly along Atlantic Avenue to Anniston Avenue, and proceeding northerly along Anniston Avenue to Albany Avenue, and proceeding southerly along Albany Avenue to Fern Avenue, and proceeding northerly along Fern Avenue to Gilbert Drive, and proceeding northerly along Gilbert Drive to the point of beginning.

Physical Location/Address of the Polling Place for Precinct 4-4: Broadmoor Middle Lab School, 441 Atlantic Avenue, Shreveport, Louisiana 71105.

Precinct 4-5

All of that portion of Caddo Parish bounded and described as follows: Beginning at the point of intersection of Ockley Drive and Bayou Pierre, and proceeding northerly along Ockley Drive to Fern Avenue, and proceeding southerly along Fern Avenue to Albany Avenue, and proceeding easterly along Albany Avenue to Anniston Avenue, and proceeding easterly along Anniston Avenue to Atlantic Avenue, and proceeding westerly along Atlantic Avenue to Grover Pl, and proceeding northerly along Grover Pl to Ockley Drive, and proceeding southerly along Ockley Drive to Youree Drive, and proceeding southerly along Youree Drive to Southfield Road, and proceeding westerly along Southfield Road to Pierremont Road, and proceeding westerly along Pierremont Road to Bayou Pierre, and proceeding northerly along Bayou Pierre to the point of beginning.

Physical Location/Address of the Polling Place for Precinct 4-5: Broadmoor Middle Lab School, 441 Atlantic Avenue, Shreveport, Louisiana 71105.

Precinct 4-6

All of that portion of Caddo Parish bounded and described as follows: Beginning at the point of intersection of Shreveport Barksdale Highway and East Kings Highway, and proceeding easterly along Shreveport

ORDINANCE NO. 6342 OF 2023 (ESTABLISH AND MERGE PRECINCTS)

Barksdale Highway to nonvisible boundary, and proceeding southerly along nonvisible boundary to Reily Ln, and proceeding easterly along Reily Ln to Captain Shreve Drive, and proceeding southerly along Captain Shreve Drive to East Preston Avenue, and proceeding westerly along East Preston Avenue to East Kings Highway, and proceeding northerly along East Kings Highway to the point of beginning.

Physical Location/Address of the Polling Place for Precinct 4-6: Shreve Island Elementary, 836 Sewanee Place, Shreveport, Louisiana 71105.

Precinct 4-7

All of that portion of Caddo Parish bounded and described as follows: Beginning at the point of intersection of Shreveport Barksdale Highway and nonvisible boundary, and proceeding easterly along Shreveport Barksdale Highway to Shreveport-Barksdale Highway, and proceeding easterly along Shreveport-Barksdale Highway to the Caddo Parish line, and proceeding southerly along the Caddo Parish line to East 70th Street, and proceeding westerly along East 70th Street to nonvisible boundary, and proceeding westerly along nonvisible boundary to the Shreveport city line, and proceeding southerly along the Shreveport city line to East 70th Street, and proceeding southerly along East 70th Street to nonvisible boundary, and proceeding northerly along nonvisible boundary to the Shreveport city line, and proceeding westerly along the Shreveport city line to Natural Drn, and proceeding easterly along Natural Drn to the Shreveport city line, and proceeding westerly along the Shreveport city line to Dixie Garden Drive, and proceeding westerly along Dixie Garden Drive to Bayou Drive, and proceeding northerly along Bayou Drive to Captain Shreve Drive, and proceeding northerly along Captain Shreve Drive to Reily Ln, and proceeding northerly along Reily Ln to nonvisible boundary, and proceeding northerly along nonvisible boundary to the point of beginning.

Physical Location/Address of the Polling Place for Precinct 4-7: Shreve Island Elementary, 836 Sewanee Place, Shreveport, Louisiana 71105.

Precinct 4-8

All of that portion of Caddo Parish bounded and described as follows: Beginning at the point of intersection of Line Avenue and Monrovia Street, and proceeding northerly along Line Avenue to Slattery Blvd, and proceeding easterly along Slattery Blvd to Gilbert Drive, and proceeding southerly along Gilbert Drive to Ockley Drive, and proceeding southerly along Ockley Drive to Bayou Pierre, and proceeding southerly along Bayou Pierre to Ockley Drive, and proceeding westerly along Ockley Drive to Monrovia Street, and proceeding westerly along Monrovia Street to the point of beginning.

Physical Location/Address of the Polling Place for Precinct 4-8: South Highland Elementary/Magnet School, 831 Erie Street, Shreveport, Louisiana 71106.

Precinct 4-9

All of that portion of Caddo Parish bounded and described as follows: Beginning at the point of intersection of Line Avenue and East 70th Street, and proceeding northerly along Line Avenue to Monrovia Street, and proceeding easterly along Monrovia Street to Ockley Drive, and proceeding easterly along Ockley Drive to Bayou Pierre, and proceeding southerly along Bayou Pierre to East 70th Street, and proceeding westerly along East 70th Street to the point of beginning.

Physical Location/Address of the Polling Place for Precinct 4-9: Broadmoor Middle Laboratory School, 441 Atlantic Avenue, Shreveport, Louisiana 71105.

Precinct 4-10

All of that portion of Caddo Parish bounded and described as follows: Beginning at the point of intersection of East Kings Highway and East 70th Street, and proceeding northerly along East Kings Highway to East Preston Avenue, and proceeding easterly along East Preston Avenue to Captain Shreve Drive, and proceeding southerly along Captain Shreve Drive to Bayou Drive, and proceeding southerly along Bayou Drive to Dixie Garden Drive, and proceeding easterly along Dixie Garden Drive to the Shreveport city line, and proceeding easterly along the Shreveport city line to Natural Drn, and proceeding southerly along Natural Drn to the Shreveport city line, and proceeding southerly along the Shreveport city line to nonvisible boundary, and proceeding southerly along nonvisible boundary to East 70th Street, and proceeding westerly along East 70th Street to the point of beginning.

Physical Location/Address of the Polling Place for Precinct 4-10: Haynes Avenue Baptist Church, 610 Haynes Avenue, Shreveport, Louisiana 71105.

Precinct 5-1

All of that portion of Caddo Parish bounded and described as follows: Beginning at the point of intersection of North Hearne Avenue and Kansas City Southern Railway, and proceeding northerly along North Hearne Avenue to Murphy Street, and proceeding easterly along Murphy Street to Stoner Avenue, and proceeding easterly along Stoner Avenue to Murphy Street, and proceeding easterly along Murphy Street to unnamed Ramp, and proceeding southerly along unnamed Ramp to nonvisible boundary, and proceeding southerly along nonvisible boundary to Texas and Pacific Railway, and proceeding southerly along Texas and Pacific Railway to Kansas City Southern Railway, and proceeding westerly along Kansas City Southern Railway

ORDINANCE NO. 6342 OF 2023 (ESTABLISH AND MERGE PRECINCTS)

to the point of beginning.

Physical Location/Address of the Polling Place for Precinct 5-1: Galilee Baptist Church, 1500 Pierre Avenue, Shreveport, Louisiana 71103.

Precinct 5-2

All of that portion of Caddo Parish bounded and described as follows: Beginning at the point of intersection of Cross Lake Blvd and shoreline, and proceeding easterly along Cross Lake Blvd to Cross Lake Cir, and proceeding southerly along Cross Lake Cir to Cross Lake Blvd, and proceeding easterly along Cross Lake Blvd to Dilg League Drive, and proceeding southerly along Dilg League Drive to Lakeshore Drive, and proceeding northerly along Lakeshore Drive to Arkansas Avenue, and proceeding southerly along Arkansas Avenue to Frederick Street, and proceeding westerly along Frederick Street to nonvisible boundary, and proceeding southerly along nonvisible boundary to Exposition Avenue, and proceeding southerly along Exposition Avenue to Hardy Street, and proceeding westerly along Hardy Street to Hassett Avenue, and proceeding northerly along Hassett Avenue to powerline, and proceeding westerly along powerline to Lakeshore Drive, and proceeding easterly along Lakeshore Drive to nonvisible boundary, and proceeding northerly along nonvisible boundary to shoreline, and proceeding easterly along shoreline to the point of beginning.

Physical Location/Address of the Polling Place for Precinct 5-2: Judson Fundamental Magnet Elementary School, 3809 Judson Street, Shreveport, Louisiana 71109.

Precinct 5-3

All of that portion of Caddo Parish bounded and described as follows: Beginning at the point of intersection of Exposition Avenue and Lakeshore Drive, and proceeding northerly along Exposition Avenue to West Maple Street, and proceeding easterly along West Maple Street to Missouri Avenue, and proceeding southerly along Missouri Avenue to Lakeshore Drive, and proceeding easterly along Lakeshore Drive to North Hearne Avenue, and proceeding northerly along North Hearne Avenue to Kansas City Southern Railway, and proceeding easterly along Kansas City Southern Railway to Texas Avenue, and proceeding southerly along Texas Avenue to Greenwood Road, and proceeding westerly along Greenwood Road to Interstate 20, and proceeding southerly along Interstate 20 to Portland Avenue, and proceeding northerly along Portland Avenue to unnamed Local road, and proceeding westerly along unnamed Local road to North Hearne Avenue, and proceeding northerly along North Hearne Avenue to Frederick Street, and proceeding westerly along Frederick Street to Arkansas Avenue, and proceeding northerly along Arkansas Avenue to Lakeshore Drive, and proceeding westerly along Lakeshore Drive to the point of beginning.

Physical Location/Address of the Polling Place for Precinct 5-3: Bilberry Park Community Center, 1902 Alabama Street, Shreveport, Louisiana 71109.

Precinct 5-4

All of that portion of Caddo Parish bounded and described as follows: Beginning at the point of intersection of Interstate 20 and Kings Highway, and proceeding northerly along Interstate 20 to Greenwood Road, and proceeding easterly along Greenwood Road to Texas Avenue, and proceeding easterly along Texas Avenue to Kansas City Southern Railway, and proceeding easterly along Kansas City Southern Railway to Texas and Pacific Railway, and proceeding northerly along Texas and Pacific Railway to nonvisible boundary, and proceeding northerly along nonvisible boundary to unnamed Ramp, and proceeding northerly along unnamed Ramp to Interstate 20, and proceeding easterly along Interstate 20 to Fairfield Avenue, and proceeding southerly along Fairfield Avenue to Southern Avenue, and proceeding westerly along Southern Avenue to nonvisible boundary, and proceeding westerly along nonvisible boundary to Kansas City Southern Railway, and proceeding southerly along Kansas City Southern Railway to Ockley Drive, and proceeding westerly along Ockley Drive to Street Vincent Avenue, and proceeding southerly along Street Vincent Avenue to Alma Street, and proceeding westerly along Alma Street to Wallace Avenue, and proceeding northerly along Wallace Avenue to Midway Street, and proceeding westerly along Midway Street to Southern Pacific RR, and proceeding northerly along Southern Pacific Railroad to Kings Highway, and proceeding westerly along Kings Highway to the point of beginning.

Physical Location/Address of the Polling Place for Precinct 5-4: Mall St. Vincent, 1133 St. Vincent Avenue, Shreveport, Louisiana 71104.

Precinct 5-5

All of that portion of Caddo Parish bounded and described as follows: Beginning at the point of intersection of shoreline and South Lakeshore Drive, and proceeding northerly along shoreline to nonvisible boundary, and proceeding southerly along nonvisible boundary to Lakeshore Drive, and proceeding westerly along Lakeshore Drive to powerline, and proceeding easterly along powerline to Hassett Avenue, and proceeding southerly along Hassett Avenue to Hardy Street, and proceeding easterly along Hardy Street to Jewella Avenue, and proceeding southerly along Jewella Avenue to Interstate 20, and proceeding westerly along Interstate 20 to nonvisible boundary, and proceeding northerly along nonvisible boundary to Emory Avenue, and proceeding northerly along Emory Avenue to Emory Street, and proceeding northerly along Emory Street to Greenwood Road, and proceeding westerly along Greenwood Road to Curtis Ln, and proceeding northerly along Curtis Ln to South Lakeshore Drive, and proceeding northerly along South Lakeshore Drive to the point of beginning.

ORDINANCE NO. 6342 OF 2023 (ESTABLISH AND MERGE PRECINCTS)

Physical Location/Address of the Polling Place for Precinct 5-5: Atkins Branch of the Shreve Memorial Library, 3704 Greenwood Road, Shreveport, Louisiana 71109.

Precinct 5-6

All of that portion of Caddo Parish bounded and described as follows: Beginning at the point of intersection of Jewella Avenue and Midway Street, and proceeding northerly along Jewella Avenue to Hardy Street, and proceeding easterly along Hardy Street to Exposition Avenue, and proceeding southerly along Exposition Avenue to Greenwood Road, and proceeding easterly along Greenwood Road to Missouri Avenue, and proceeding southerly along Missouri Avenue to Edgar Street, and proceeding easterly along Edgar Street to Velve Avenue, and proceeding southerly along Velve Avenue to Corol Avenue, and proceeding easterly along Corol Avenue to unnamed Ramp, and proceeding easterly along unnamed Ramp to North Hearne Avenue, and proceeding southerly along North Hearne Avenue to Midway Street, and proceeding westerly along Midway Street to Midway Avenue, and proceeding westerly along Midway Avenue to Midway Street, and proceeding westerly along Midway Street to the point of beginning.

Physical Location/Address of the Polling Place for Precinct 5-6: Fair Park College Prep High School, 3222 Greenwood Road, Shreveport, Louisiana 71109.

Precinct 5-7

All of that portion of Caddo Parish bounded and described as follows: Beginning at the point of intersection of Frederick Street and nonvisible boundary, and proceeding easterly along Frederick Street to North Hearne Avenue, and proceeding southerly along North Hearne Avenue to unnamed Local road, and proceeding easterly along unnamed Local road to Portland Avenue, and proceeding southerly along Portland Avenue to Interstate 20, and proceeding northerly along Interstate 20 to Kings Highway, and proceeding easterly along Kings Highway to Southern Pacific RR, and proceeding southerly along Southern Pacific Railroad to Midway Street, and proceeding westerly along Midway Street to North Hearne Avenue, and proceeding northerly along North Hearne Avenue to unnamed Ramp, and proceeding westerly along unnamed Ramp to Corol Avenue, and proceeding westerly along Corol Avenue to Velve Avenue, and proceeding northerly along Velve Avenue to Edgar Street, and proceeding westerly along Edgar Street to Missouri Avenue, and proceeding northerly along Missouri Avenue to Greenwood Road, and proceeding westerly along Greenwood Road to Exposition Avenue, and proceeding northerly along Exposition Avenue to nonvisible boundary, and proceeding northerly along nonvisible boundary to the point of beginning.

Physical Location/Address of the Polling Place for Precinct 5-7: Queensborough Elementary School, 2701 Catherine Street, Shreveport, Louisiana 71109.

Precinct 5-8

All of that portion of Caddo Parish bounded and described as follows: Beginning at the point of intersection of Midway Street and Jewella Avenue, and proceeding easterly along Midway Street to Midway Avenue, and proceeding easterly along Midway Avenue to Midway Street, and proceeding easterly along Midway Street to Kansas City Southern Railway, and proceeding southerly along Kansas City Southern Railway to Hollywood Avenue, and proceeding westerly along Hollywood Avenue to Texas and Pacific Railway, and proceeding northerly along Texas and Pacific Railway to nonvisible boundary, and proceeding northerly along nonvisible boundary to Jewella Avenue, and proceeding northerly along Jewella Avenue to the point of beginning.

Physical Location/Address of the Polling Place for Precinct 5-8: Werner Park Elementary School, 2715 Corbitt Street, (Corbitt Avenue entrance), Shreveport, Louisiana 71108.

Precinct 5-9

All of that portion of Caddo Parish bounded and described as follows: Beginning at the point of intersection of Kansas City Southern Railway and Corbitt Street, and proceeding northerly along Kansas City Southern Railway to Midway Street, and proceeding easterly along Midway Street to Wallace Avenue, and proceeding southerly along Wallace Avenue to Alma Street, and proceeding easterly along Alma Street to Street Vincent Avenue, and proceeding northerly along Street Vincent Avenue to Ockley Drive, and proceeding easterly along Ockley Drive to Kansas City Southern Railway, and proceeding southerly along Kansas City Southern Railway to Lawhon Street, and proceeding westerly along Lawhon Street to Street Vincent Avenue, and proceeding southerly along Street Vincent Avenue to Clover Street, and proceeding westerly along Clover Street to Linwood Avenue, and proceeding southerly along Linwood Avenue to Corbitt Street, and proceeding westerly along Corbitt Street to the point of beginning.

Physical Location/Address of the Polling Place for Precinct 5-9: Caddo Heights Math/Science School, 1702 Corbitt Street, Shreveport, Louisiana 71108.

Precinct 5-10

All of that portion of Caddo Parish bounded and described as follows: Beginning at the point of intersection of Kansas City Southern Railway and nonvisible boundary, and proceeding northerly along Kansas City Southern Railway to Ockley Drive, and proceeding easterly along Ockley Drive to Southern Avenue, and

ORDINANCE NO. 6342 OF 2023 (ESTABLISH AND MERGE PRECINCTS)

proceeding northerly along Southern Avenue to Dudley Drive, and proceeding easterly along Dudley Drive to Fairfield Avenue, and proceeding northerly along Fairfield Avenue to McCormick Street, and proceeding easterly along McCormick Street to Line Avenue, and proceeding southerly along Line Avenue to Monrovia Street, and proceeding westerly along Monrovia Street to Fairfield Avenue, and proceeding northerly along Fairfield Avenue to Lawhon Street, and proceeding westerly along Lawhon Street to nonvisible boundary, and proceeding westerly along nonvisible boundary to the point of beginning.

Physical Location/Address of the Polling Place for Precinct 5-10: Betty Virginia Park Recreation Building, 4010 Line Avenue, Shreveport, Louisiana 71106.

Precinct 5-11

All of that portion of Caddo Parish bounded and described as follows: Beginning at the point of intersection of Kansas City Southern Railway and Hollywood Avenue, and proceeding northerly along Kansas City Southern Railway to Corbitt Street, and proceeding easterly along Corbitt Street to Linwood Avenue, and proceeding northerly along Linwood Avenue to Clover Street, and proceeding easterly along Clover Street to Street Vincent Avenue, and proceeding northerly along Street Vincent Avenue to Lawhon Street, and proceeding easterly along Lawhon Street to Kansas City Southern Railway, and proceeding southerly along Kansas City Southern Railway to Hollywood Avenue, and proceeding westerly along Hollywood Avenue to the point of beginning.

Physical Location/Address of the Polling Place for Precinct 5-11: Caddo Heights Math/Science School, 1702 Corbitt Street, Shreveport, Louisiana 71108.

Precinct 6-1

All of that portion of Caddo Parish bounded and described as follows: Beginning at the point of intersection of Kansas City Southern Railway and nonvisible boundary, and proceeding northerly along Kansas City Southern Railway to nonvisible boundary, and proceeding easterly along nonvisible boundary to Lawhon Street, and proceeding easterly along Lawhon Street to Fairfield Avenue, and proceeding southerly along Fairfield Avenue to Monrovia Street, and proceeding easterly along Monrovia Street to Line Avenue, and proceeding southerly along Line Avenue to Evangeline Pl, and proceeding westerly along Evangeline Pl to Fairfield Avenue, and proceeding northerly along Fairfield Avenue to East 61st Street, and proceeding westerly along East 61st Street to nonvisible boundary, and proceeding southerly along nonvisible boundary to the point of beginning.

Physical Location/Address of the Polling Place for Precinct 6-1: South Highland Elementary School, 831 Erie Street, Shreveport, Louisiana 71106.

Precinct 6-2

All of that portion of Caddo Parish bounded and described as follows: Beginning at the point of intersection of Southern Pacific Railroad and West 70th Street, and proceeding northerly along Southern Pacific Railroad to Hollywood Avenue, and proceeding easterly along Hollywood Avenue to Kansas City Southern Railway, and proceeding southerly along Kansas City Southern Railway to nonvisible boundary, and proceeding westerly along nonvisible boundary to West 68th Street, and proceeding westerly along West 68th Street to Street Vincent Avenue, and proceeding southerly along Street Vincent Avenue to West 68th Street, and proceeding westerly along West 68th Street to Linwood Avenue, and proceeding southerly along Linwood Avenue to West 69th Street, and proceeding westerly along West 69th Street to Wallace Avenue, and proceeding southerly along Wallace Avenue to West 70th Street, and proceeding westerly along West 70th Street to Wyngate Blvd, and proceeding northerly along Wyngate Blvd to West 70th Street, and proceeding westerly along West 70th Street to the point of beginning.

Physical Location/Address of the Polling Place for Precinct 6-2: Caddo Middle Career and Technology School, 6310 Clift Avenue, Shreveport, Louisiana 71106.

Precinct 6-3

All of that portion of Caddo Parish bounded and described as follows: Beginning at the point of intersection of Kansas City Southern Railway and East 77th Street, and proceeding northerly along Kansas City Southern Railway to nonvisible boundary, and proceeding easterly along nonvisible boundary to East 61st Street, and proceeding easterly along East 61st Street to Fairfield Avenue, and proceeding southerly along Fairfield Avenue to Evangeline Pl, and proceeding easterly along Evangeline Pl to Line Avenue, and proceeding southerly along Line Avenue to nonvisible boundary, and proceeding westerly along nonvisible boundary to East 71st Street, and proceeding westerly along East 71st Street to Fairfield Avenue, and proceeding southerly along Fairfield Avenue to East 77th Street, and proceeding westerly along East 77th Street to the point of beginning.

Physical Location/Address of the Polling Place for Precinct 6-3: Fairfield Elementary Magnet School, 6215 Fairfield Avenue, Shreveport, Louisiana 71106.

Precinct 6-4

All of that portion of Caddo Parish bounded and described as follows: Beginning at the point of intersection of Southern Pacific Railroad and Texas and Pacific Railway, and proceeding northerly along Southern

ORDINANCE NO. 6342 OF 2023 (ESTABLISH AND MERGE PRECINCTS)

Pacific Railroad to West 70th Street, and proceeding easterly along West 70th Street to Wyngate Blvd, and proceeding southerly along Wyngate Blvd to West 70th Street, and proceeding easterly along West 70th Street to Wallace Avenue, and proceeding southerly along Wallace Avenue to Browning Street, and proceeding westerly along Browning Street to Woodfield Drive, and proceeding southerly along Woodfield Drive to Browning Street, and proceeding westerly along Browning Street to Wyngate Blvd, and proceeding southerly along Wyngate Blvd to Brushy Bayou, and proceeding southerly along Brushy Bayou to Texas and Pacific Railway, and proceeding westerly along Texas and Pacific Railway to the point of beginning.

Physical Location/Address of the Polling Place for Precinct 6-4: Woodlawn Leadership Academy, 7340 Wyngate Blvd., Shreveport, Louisiana 71106.

Precinct 6-5

All of that portion of Caddo Parish bounded and described as follows: Beginning at the point of intersection of Wallace Avenue and Browning Street, and proceeding northerly along Wallace Avenue to West 69th Street, and proceeding easterly along West 69th Street to Linwood Avenue, and proceeding northerly along Linwood Avenue to West 68th Street, and proceeding easterly along West 68th Street to Street Vincent Avenue, and proceeding northerly along Street Vincent Avenue to West 68th Street, and proceeding easterly along West 68th Street to nonvisible boundary, and proceeding easterly along nonvisible boundary to Kansas City Southern Railway, and proceeding southerly along Kansas City Southern Railway to West 75th Street, and proceeding westerly along West 75th Street to Street Vincent Avenue, and proceeding southerly along Street Vincent Avenue to West 80th Street, and proceeding westerly along West 80th Street to Linwood Avenue, and proceeding southerly along Linwood Avenue to Browning Street, and proceeding westerly along Browning Street to the point of beginning.

Physical Location/Address of the Polling Place for Precinct 6-5: Linwood Public Charter School, 401 West 70th Street, Shreveport, Louisiana 71106.

Precinct 6-6

All of that portion of Caddo Parish bounded and described as follows: Beginning at the point of intersection of Texas and Pacific Railway and Inner Loop Expy, and proceeding northerly along Texas and Pacific Railway to the Shreveport city line, and proceeding northerly along the Shreveport city line to Texas and Pacific Railway, and proceeding northerly along Texas and Pacific Railway to West 70th Street, and proceeding easterly along West 70th Street to Texas and Pacific Railway, and proceeding southerly along Texas and Pacific Railway to Southern Pacific RR, and proceeding southerly along Southern Pacific Railroad to Inner Loop Expy, and proceeding westerly along Inner Loop Expy to Mansfield Road, and proceeding southerly along Mansfield Road to Southside Drive, and proceeding westerly along Southside Drive to Jewella Avenue, and proceeding northerly along Jewella Avenue to Inner Loop Expy, and proceeding westerly along Inner Loop Expy to nonvisible boundary, and proceeding northerly along nonvisible boundary to Inner Loop Expy, and proceeding westerly along Inner Loop Expy to nonvisible boundary, and proceeding westerly along nonvisible boundary to the Shreveport city line, and proceeding westerly along the Shreveport city line to Inner Loop Expy, and proceeding westerly along Inner Loop Expy to nonvisible boundary, and proceeding westerly along nonvisible boundary to Inner Loop Expy, and proceeding westerly along Inner Loop Expy to the point of beginning.

Physical Location/Address of the Polling Place for Precinct 6-6: Westwood Elementary School, 7325 Jewella Avenue, Shreveport, Louisiana 71108.

Precinct 6-7

All of that portion of Caddo Parish bounded and described as follows: Beginning at the point of intersection of Southern Pacific Railroad and Inner Loop Expy, and proceeding northerly along Southern Pacific Railroad to Texas and Pacific Railway, and proceeding easterly along Texas and Pacific Railway to Brushy Bayou, and proceeding southerly along Brushy Bayou to Inner Loop Expy, and proceeding westerly along Inner Loop Expy to nonvisible boundary, and proceeding northerly along nonvisible boundary to Inner Loop Expy, and proceeding westerly along Inner Loop Expy to the point of beginning.

Physical Location/Address of the Polling Place for Precinct 6-7: Southern Hills Elementary School, 9075 Kingston Road, Shreveport, Louisiana 71118.

Precinct 6-8

All of that portion of Caddo County bounded and described as follows: Beginning at the point of intersection of Texas and Pacific Railway and nonvisible boundary, and proceeding northerly along Texas and Pacific Railway to Inner Loop Expy, and proceeding easterly along Inner Loop Expy to nonvisible boundary, and proceeding easterly along nonvisible boundary to Inner Loop Expy, and proceeding easterly along Inner Loop Expy to the Shreveport city line, and proceeding easterly along the Shreveport city line to nonvisible boundary, and proceeding easterly along nonvisible boundary to Inner Loop Expy, and proceeding easterly along Inner Loop Expy to Walker Rd, and proceeding southerly along Walker Rd to Colquitt Rd, and proceeding westerly along Colquitt Rd to the Shreveport city line, and proceeding westerly along the Shreveport city line to Dean Rd, and proceeding northerly along Dean Rd to the Shreveport city line, and proceeding northerly along the Shreveport city line to Dean Rd, and proceeding northerly along Dean Rd to nonvisible boundary, and proceeding westerly along nonvisible boundary to the point of beginning.

ORDINANCE NO. 6342 OF 2023 (ESTABLISH AND MERGE PRECINCTS)

Physical Location/Address of the Polling Place for Precinct 6-8: Southwood High School, 9000 Walker Road, Shreveport, Louisiana 71118.

Precinct 6-9

All of that portion of Caddo County bounded and described as follows: Beginning at the point of intersection of Walker Rd and Colquitt Rd, and proceeding northerly along Walker Rd to Inner Loop Expy, and proceeding easterly along Inner Loop Expy to nonvisible boundary, and proceeding southerly along nonvisible boundary to Inner Loop Expy, and proceeding easterly along Inner Loop Expy to Jewella Ave, and proceeding southerly along Jewella Ave to Southside Dr, and proceeding easterly along Southside Dr to Mansfield Rd, and proceeding westerly along Mansfield Rd to Colquitt Rd, and proceeding westerly along Colquitt Rd to the point of beginning.

Physical Location/Address of the Polling Place for Precinct 6-9: Summer Grove School, 2955 Bert Kouns Industrial Loop, Shreveport, Louisiana 71118.

Precinct 6-10

All of that portion of Caddo Parish bounded and described as follows: Beginning at the point of intersection of Texas and Pacific Railway and Colquitt Road, and proceeding northerly along Texas and Pacific Railway to the Shreveport city line, and proceeding easterly along the Shreveport city line to Flournoy Lucas Road, and proceeding southerly along Flournoy Lucas Road to West Bert Kouns Industrial Loop, and proceeding easterly along West Bert Kouns Industrial Loop to the Shreveport city line, and proceeding easterly along the Shreveport city line to West Bert Kouns Industrial Loop, and proceeding easterly along West Bert Kouns Industrial Loop to the Shreveport city line, and proceeding southerly along the Shreveport city line to Dean Road, and proceeding southerly along Dean Road to the Shreveport city line, and proceeding southerly along the Shreveport city line to Dewberry Drive, and proceeding easterly along Dewberry Drive to Baywood Drive, and proceeding easterly along Baywood Drive to Amity Way, and proceeding southerly along Amity Way to Colquitt Road, and proceeding westerly along Colquitt Road to the Shreveport city line, and proceeding westerly along the Shreveport city line to Colquitt Road, and proceeding westerly along Colquitt Road to the Shreveport city line, and proceeding westerly along the Shreveport city line to Colquitt Road, and proceeding westerly along Colquitt Road to the point of beginning.

Physical Location/Address of the Polling Place for Precinct 6-10: Summerfield Elementary School, 3131 Ardis Taylor Drive, Shreveport, Louisiana 71118.

Precinct 7-1

All of that portion of Caddo Parish bounded and described as follows: 1. Beginning at the point of intersection of stream/river and South Lakeshore Drive, and proceeding easterly along stream/river to shoreline, and proceeding southerly along shoreline to Bickham Bayou, and proceeding southerly along Bickham Bayou to South Lakeshore Drive, and proceeding westerly along South Lakeshore Drive to Yarborough Road, and proceeding westerly along Yarborough Road to Pines Road, and proceeding northerly along Pines Road to South Lakeshore Drive, and proceeding westerly along South Lakeshore Drive to the Shreveport city line, and proceeding westerly along the Shreveport city line to South Lakeshore Drive, and proceeding westerly along South Lakeshore Drive to the Shreveport city line, and proceeding northerly along the Shreveport city line to South Lakeshore Drive, and proceeding northerly along South Lakeshore Drive to the Shreveport city line, and proceeding northerly along the Shreveport city line to South Lakeshore Drive, and proceeding northerly along South Lakeshore Drive to the Shreveport city line, and proceeding northerly along the Shreveport city line to South Lakeshore Drive, and proceeding northerly along South Lakeshore Drive to the point of beginning. 2. As well as beginning at the point of intersection of Pines Road and Jefferson Paige Road, and proceeding southerly along Pines Road to the Shreveport city line, and proceeding easterly along the Shreveport city line to Jefferson Paige Road, and proceeding westerly along Jefferson Paige Road to the point of beginning.

Physical Location/Address of the Polling Place for Precinct 7-1: Western Hills Baptist Church, 4153 Pines Road, Shreveport, Louisiana 71119.

Precinct 7-2

All of that portion of Caddo Parish bounded and described as follows: Beginning at the point of intersection of Judy Ln and Jefferson Paige Road, and proceeding northerly along Judy Ln to nonvisible boundary, and proceeding northerly along nonvisible boundary to Parkwood Drive, and proceeding northerly along Parkwood Drive to Yarborough Road, and proceeding easterly along Yarborough Road to South Lakeshore Drive, and proceeding easterly along South Lakeshore Drive to Bickham Bayou, and proceeding northerly along Bickham Bayou to shoreline, and proceeding northerly along shoreline to stream/river, and proceeding northerly along stream/river to Interstate 220, and proceeding southerly along Interstate 220 to the Shreveport city line, and proceeding southerly along the Shreveport city line to Interstate 220, and proceeding southerly along Interstate 220 to nonvisible boundary, and proceeding southerly along nonvisible boundary to Ratcliff Road, and proceeding southerly along Ratcliff Road to the Shreveport city line, and proceeding southerly along the Shreveport city line to Interstate 220, and proceeding southerly along Interstate 220 to Jefferson Paige Road, and proceeding westerly along Jefferson Paige Road to the Shreveport city line, and proceeding westerly along the Shreveport city line to Jefferson Paige Road, and proceeding westerly along Jefferson Paige Road to the point of beginning.

ORDINANCE NO. 6342 OF 2023 (ESTABLISH AND MERGE PRECINCTS)

Physical Location/Address of the Polling Place for Precinct 7-2: Willow Point Baptist Church, 5550 South Lakeshore Drive, Shreveport, Louisiana 71119.

Precinct 7-3

All of that portion of Caddo Parish bounded and described as follows: Beginning at the point of intersection of Interstate 220 and Interstate 20, and proceeding northerly along Interstate 220 to the Shreveport city line, and proceeding easterly along the Shreveport city line to Ratcliff Road, and proceeding northerly along Ratcliff Road to nonvisible boundary, and proceeding northerly along nonvisible boundary to Interstate 220, and proceeding northerly along Interstate 220 to the Shreveport city line, and proceeding northerly along the Shreveport city line to Interstate 220, and proceeding northerly along Interstate 220 to stream/river, and proceeding easterly along stream/river to shoreline, and proceeding southerly along shoreline to the Shreveport city line, and proceeding westerly along the Shreveport city line to shoreline, and proceeding southerly along shoreline to South Lakeshore Drive, and proceeding southerly along South Lakeshore Drive to Curtis Ln, and proceeding southerly along Curtis Ln to Greenwood Road, and proceeding easterly along Greenwood Road to Emory Street, and proceeding southerly along Emory Street to Emory Avenue, and proceeding southerly along Emory Avenue to nonvisible boundary, and proceeding southerly along nonvisible boundary to Interstate 20, and proceeding westerly along Interstate 20 to the point of beginning.

Physical Location/Address of the Polling Place for Precinct 7-3: Praise Temple Full Gospel Baptist Cathedral, 4725 Greenwood Road, Shreveport, Louisiana 71109.

Precinct 7-4

All of that portion of Caddo Parish bounded and described as follows: Beginning at the point of intersection of Interstate 20 and Interstate 220, and proceeding easterly along Interstate 20 to nonvisible boundary, and proceeding southerly along nonvisible boundary to Curtis Ln, and proceeding southerly along Curtis Ln to Street Louis Avenue, and proceeding easterly along Street Louis Avenue to Kennedy Drive, and proceeding southerly along Kennedy Drive to Illinois Avenue, and proceeding easterly along Illinois Avenue to Robert Street, and proceeding southerly along Robert Street to Hollywood Avenue, and proceeding westerly along Hollywood Avenue to nonvisible boundary, and proceeding westerly along nonvisible boundary to Inner Loop Expy, and proceeding northerly along Inner Loop Expy to Interstate 220, and proceeding northerly along Interstate 220 to the point of beginning.

Physical Location/Address of the Polling Place for Precinct 7-4: Oak Park Elementary/Middle School, 4331 Henry Street, Shreveport, Louisiana 71109.

Precinct 7-5

All of that portion of Caddo Parish bounded and described as follows: Beginning at the point of intersection of Curtis Ln and Street Louis Avenue, and proceeding northerly along Curtis Ln to nonvisible boundary, and proceeding northerly along nonvisible boundary to Interstate 20, and proceeding easterly along Interstate 20 to Broadway Avenue, and proceeding southerly along Broadway Avenue to Hollywood Avenue, and proceeding westerly along Hollywood Avenue to Robert Street, and proceeding northerly along Robert Street to Illinois Avenue, and proceeding westerly along Illinois Avenue to Kennedy Drive, and proceeding northerly along Kennedy Drive to Street Louis Avenue, and proceeding westerly along Street Louis Avenue to the point of beginning.

Physical Location/Address of the Polling Place for Precinct 7-5: Oak Park Elementary/Middle School, 4331 Henry Street, Shreveport, Louisiana 71109.

Precinct 7-6

All of that portion of Caddo Parish bounded and described as follows: Beginning at the point of intersection of Broadway Avenue and Powell Street, and proceeding northerly along Broadway Avenue to Interstate 20, and proceeding easterly along Interstate 20 to Jewella Avenue, and proceeding southerly along Jewella Avenue to nonvisible boundary, and proceeding southerly along nonvisible boundary to Texas and Pacific Railway, and proceeding southerly along Texas and Pacific Railway to nonvisible boundary, and proceeding northerly along nonvisible boundary to Tinker Street, and proceeding northerly along Tinker Street to Powell Street, and proceeding westerly along Powell Street to the point of beginning.

Physical Location/Address of the Polling Place for Precinct 7-6: Morning Star Baptist Church, 5340 Jewella Avenue, Shreveport, Louisiana 71109.

Precinct 7-7

All of that portion of Caddo Parish bounded and described as follows: Beginning at the point of intersection of nonvisible boundary and Inner Loop Expy, and proceeding easterly along nonvisible boundary to Hollywood Avenue, and proceeding northerly along Hollywood Avenue to Broadway Avenue, and proceeding southerly along Broadway Avenue to Powell Street, and proceeding easterly along Powell Street to Tinker Street, and proceeding southerly along Tinker Street to nonvisible boundary, and proceeding southerly along nonvisible boundary to Texas and Pacific Railway, and proceeding southerly along Texas and Pacific Railway to the Shreveport city line, and proceeding northerly along the Shreveport city line to Meriwether Road, and proceeding northerly along Meriwether Road to West 70th Street, and proceeding northerly along West 70th Street to Inner Loop Expy, and proceeding northerly along Inner

ORDINANCE NO. 6342 OF 2023 (ESTABLISH AND MERGE PRECINCTS)

Loop Expy to the point of beginning.

Physical Location/Address of the Polling Place for Precinct 7-7: Morning Star Baptist Church, 5340 Jewella Avenue, Shreveport, Louisiana 71109.

Precinct 7-8

All of that portion of Caddo Parish bounded and described as follows: Beginning at the point of intersection of Texas and Pacific Railway and West 70th Street, and proceeding northerly along Texas and Pacific Railway to Hollywood Avenue, and proceeding easterly along Hollywood Avenue to Southern Pacific RR, and proceeding southerly along Southern Pacific Railroad to West 70th Street, and proceeding westerly along West 70th Street to the point of beginning.

Physical Location/Address of the Polling Place for Precinct 7-8: Sunset Acres Elementary School, 6514 W. Canal Boulevard, Shreveport, Louisiana 71108.

Precinct 7-9

All of that portion of Caddo Parish bounded and described as follows: Beginning at the point of intersection of West 70th Street and Texas and Pacific Railway, and proceeding easterly along West 70th Street to Southern Pacific RR, and proceeding southerly along Southern Pacific Railroad to Texas and Pacific Railway, and proceeding westerly along Texas and Pacific Railway to the point of beginning.

Physical Location/Address of the Polling Place for Precinct 7-9: Westwood Elementary School, 7325 Jewella Avenue, Shreveport, Louisiana 71108.

Precinct 7-10

All of that portion of Caddo Parish bounded and described as follows: Beginning at the point of intersection of Moseley Street and Scott Street, and proceeding northerly along Moseley Street to Buncombe Road, and proceeding northerly along Buncombe Road to the Shreveport city line, and proceeding easterly along the Shreveport city line to Buncombe Road, and proceeding easterly along Buncombe Road to the Shreveport city line, and proceeding easterly along the Shreveport city line to Buncombe Road, and proceeding easterly along Buncombe Road to West 70th Street, and proceeding easterly along West 70th Street to Meriwether Road, and proceeding southerly along Meriwether Road to the Shreveport city line, and proceeding southerly along the Shreveport city line to Texas and Pacific Railway, and proceeding southerly along Texas and Pacific Railway to nonvisible boundary, and proceeding easterly along nonvisible boundary to Dean Road, and proceeding southerly along Dean Road to the Shreveport city line, and proceeding southerly along the Shreveport city line to West Bert Kouns Industrial Loop, and proceeding westerly along West Bert Kouns Industrial Loop to the Shreveport city line, and proceeding westerly along the Shreveport city line to West Bert Kouns Industrial Loop, and proceeding westerly along West Bert Kouns Industrial Loop to Flournoy Lucas Road, and proceeding northerly along Flournoy Lucas Road to the Shreveport city line, and proceeding westerly along the Shreveport city line to Flournoy Lucas Road, and proceeding westerly along Flournoy Lucas Road to Pines Road, and proceeding northerly along Pines Road to Masters Drive, and proceeding westerly along Masters Drive to Cerromar Beach Drive, and proceeding southerly along Cerromar Beach Drive to Hobbs Drive, and proceeding southerly along Hobbs Drive to Roosevelt Drive, and proceeding southerly along Roosevelt Drive to Scott Street, and proceeding westerly along Scott Street to the point of beginning.

Physical Location/Address of the Polling Place for Precinct 7-10: Huntington High School, 6801 Raspberry Lane, Shreveport, Louisiana 71129.

Precinct 8-1

All of that portion of Caddo Parish bounded and described as follows: Beginning at the point of intersection of Ockley Drive and Youree Drive, and proceeding northerly along Ockley Drive to Grover Pl, and proceeding southerly along Grover Pl to Atlantic Avenue, and proceeding easterly along Atlantic Avenue to East Kings Highway, and proceeding southerly along East Kings Highway to Carrollton Avenue, and proceeding westerly along Carrollton Avenue to Youree Drive, and proceeding northerly along Youree Drive to the point of beginning.

Physical Location/Address of the Polling Place for Precinct 8-1: A.C. Steere Elementary 4009 Youree Drive, Shreveport, Louisiana 71105.

Precinct 8-2

All of that portion of Caddo Parish bounded and described as follows: Beginning at the point of intersection of Carrollton Avenue and Youree Drive, and proceeding easterly along Carrollton Avenue to East Kings Highway, and proceeding southerly along East Kings Highway to Southfield Road, and proceeding westerly along Southfield Road to nonvisible boundary, and proceeding northerly along nonvisible boundary to Southfield Road, and proceeding westerly along Southfield Road to Youree Drive, and proceeding northerly along Youree Drive to the point of beginning.

Physical Location/Address of the Polling Place for Precinct 8-2: Broadmoor Middle Lab School, 441 Atlantic Avenue, Shreveport, Louisiana 71105.

ORDINANCE NO. 6342 OF 2023 (ESTABLISH AND MERGE PRECINCTS)

Precinct 8-3

All of that portion of Caddo Parish bounded and described as follows: Beginning at the point of intersection of Pierremont Road and Bayou Pierre, and proceeding easterly along Pierremont Road to Southfield Road, and proceeding easterly along Southfield Road to nonvisible boundary, and proceeding southerly along nonvisible boundary to Southfield Road, and proceeding easterly along Southfield Road to East Kings Highway, and proceeding southerly along East Kings Highway to East 70th Street, and proceeding westerly along East 70th Street to Bayou Pierre, and proceeding northerly along Bayou Pierre to the point of beginning.

Physical Location/Address of the Polling Place for Precinct 8-3: Youree Drive Middle School, 6008 Youree Drive, Shreveport, Louisiana 71105.

Precinct 8-4

All of that portion of Caddo Parish bounded and described as follows: Beginning at the point of intersection of East 70th Street and Bayou Pierre, and proceeding easterly along East 70th Street to Youree Drive, and proceeding southerly along Youree Drive to East Bert Kouns Industrial Loop, and proceeding westerly along East Bert Kouns Industrial Loop to the Shreveport city line, and proceeding southerly along the Shreveport city line to East Bert Kouns Industrial Loop, and proceeding southerly along East Bert Kouns Industrial Loop to the Shreveport city line, and proceeding southerly along the Shreveport city line to Bayou Pierre, and proceeding westerly along Bayou Pierre to the point of beginning.

Physical Location/Address of the Polling Place for Precinct 8-4: University Elementary School, 9900 Smitherman Drive, Shreveport, Louisiana 71115.

Precinct 8-5

All of that portion of Caddo Parish bounded and described as follows: Beginning at the point of intersection of nonvisible boundary and Line Avenue, and proceeding easterly along nonvisible boundary to Millicent Way, and proceeding easterly along Millicent Way to nonvisible boundary, and proceeding easterly along nonvisible boundary to Bayou Pierre, and proceeding southerly along Bayou Pierre to East Bert Kouns Industrial Loop, and proceeding southerly along East Bert Kouns Industrial Loop to Ellerbe Road, and proceeding northerly along Ellerbe Road to Line Avenue, and proceeding northerly along Line Avenue to the point of beginning.

Physical Location/Address of the Polling Place for Precinct 8-5: Cedar Grove Branch Shreve Memorial Library, 8303 Line Avenue, Shreveport, Louisiana 71106.

Precinct 8-6

All of that portion of Caddo Parish bounded and described as follows: Beginning at the point of intersection of East 70th Street and Youree Drive, and proceeding easterly along East 70th Street to East Kings Highway, and proceeding southerly along East Kings Highway to East Harts Island Road, and proceeding easterly along East Harts Island Road to the Shreveport city line, and proceeding easterly along the Shreveport city line to East Kings Highway, and proceeding southerly along East Kings Highway to Jackson Square Blvd, and proceeding westerly along Jackson Square Blvd to Jackson Square Pl, and proceeding westerly along Jackson Square Pl to Pomeroy Drive, and proceeding northerly along Pomeroy Drive to Grover Pl, and proceeding westerly along Grover Pl to India Drive, and proceeding westerly along India Drive to Youree Drive, and proceeding northerly along Youree Drive to the point of beginning.

Physical Location/Address of the Polling Place for Precinct 8-6: University Elementary School, 9900 Smitherman Drive, Shreveport, Louisiana 71115.

Precinct 8-7

All of that portion of Caddo Parish bounded and described as follows: Beginning at the point of intersection of East Bert Kouns Industrial Loop and the Shreveport city line, and proceeding northerly along East Bert Kouns Industrial Loop to Millicent Way, and proceeding easterly along Millicent Way to Brunswick Drive, and proceeding southerly along Brunswick Drive to Sophia Ln, and proceeding easterly along Sophia Ln to Village Green Drive, and proceeding westerly along Village Green Drive to Galway Drive, and proceeding easterly along Galway Drive to Smitherman Drive, and proceeding northerly along Smitherman Drive to Stratmore Drive, and proceeding easterly along Stratmore Drive to Youree Drive, and proceeding southerly along Youree Drive to East Flournoy Lucas Road, and proceeding westerly along East Flournoy Lucas Road to Texas and Pacific Railway, and proceeding westerly along Texas and Pacific Railway to the Shreveport city line, and proceeding westerly along the Shreveport city line to the point of beginning.

Physical Location/Address of the Polling Place for Precinct 8-7: University Elementary School, 9900 Smitherman Drive, Shreveport, Louisiana 71115.

Precinct 8-8

All of that portion of Caddo Parish bounded and described as follows: Beginning at the point of intersection of East Bert Kouns Industrial Loop and Millicent Way, and proceeding easterly along East Bert Kouns

ORDINANCE NO. 6342 OF 2023 (ESTABLISH AND MERGE PRECINCTS)

Industrial Loop to Youree Drive, and proceeding southerly along Youree Drive to Stratmore Drive, and proceeding westerly along Stratmore Drive to Smitherman Drive, and proceeding southerly along Smitherman Drive to Galway Drive, and proceeding westerly along Galway Drive to Village Green Drive, and proceeding northerly along Village Green Drive to Sophia Ln, and proceeding westerly along Sophia Ln to Brunswick Drive, and proceeding northerly along Brunswick Drive to Millicent Way, and proceeding easterly along Millicent Way to the point of beginning.

Physical Location/Address of the Polling Place for Precinct 8-8: University Elementary School, 9900 Smitherman Drive, Shreveport, Louisiana 71115.

Precinct 8-9

All of that portion of Caddo Parish bounded and described as follows: Beginning at the point of intersection of India Drive and Youree Drive, and proceeding easterly along India Drive to Grover Pl, and proceeding northerly along Grover Pl to Pomeroy Drive, and proceeding southerly along Pomeroy Drive to Jackson Square Pl, and proceeding easterly along Jackson Square Pl to Jackson Square Blvd, and proceeding easterly along Jackson Square Blvd to East Kings Highway, and proceeding southerly along East Kings Highway to the Shreveport city line, and proceeding southerly along the Shreveport city line to East Kings Highway, and proceeding southerly along East Kings Highway to Stratmore Drive, and proceeding westerly along Stratmore Drive to Youree Drive, and proceeding northerly along Youree Drive to the point of beginning.

Physical Location/Address of the Polling Place for Precinct 8-9: Holy Trinity Lutheran Church, 8895 Youree Drive, Shreveport, Louisiana 71115.

Precinct 9-1

All of that portion of Caddo Parish bounded and described as follows: Beginning at the point of intersection of East Kings Highway and East Harts Island Road, and proceeding northerly along East Kings Highway to East 70th Street, and proceeding easterly along East 70th Street to the Shreveport city line, and proceeding northerly along the Shreveport city line to nonvisible boundary, and proceeding easterly along nonvisible boundary to East 70th Street, and proceeding easterly along East 70th Street to the Caddo Parish line, and proceeding southerly along the Caddo Parish line to nonvisible boundary, and proceeding westerly along nonvisible boundary to stream/river, and proceeding westerly along stream/river to nonvisible boundary, and proceeding southerly along nonvisible boundary to Tones Bayou, and proceeding westerly along Tones Bayou to Youree Drive, and proceeding westerly along Youree Drive to State Route 1, and proceeding westerly along State Route 1 to East Kings Highway, and proceeding easterly along East Kings Highway to the Shreveport city line, and proceeding northerly along the Shreveport city line to East Kings Highway, and proceeding northerly along East Kings Highway to the Shreveport city line, and proceeding northerly along the Shreveport city line to East Kings Highway, and proceeding northerly along the Shreveport city line to East Kings Highway, and proceeding northerly along the Shreveport city line to East Kings Highway, and proceeding northerly along East Kings Highway to the Shreveport city line, and proceeding westerly along the Shreveport city line to East Harts Island Road, and proceeding westerly along East Harts Island Road to the point of beginning.

Physical Location/Address of the Polling Place for Precinct 9-1: Holy Trinity Lutheran Church, 8895 Youree Drive, Shreveport, Louisiana 71115.

Precinct 9-2

All of that portion of Caddo Parish bounded and described as follows: Beginning at the point of intersection of Stratmore Drive and Youree Drive, and proceeding easterly along Stratmore Drive to East Kings Highway, and proceeding southerly along East Kings Highway to the Shreveport city line, and proceeding southerly along the Shreveport city line to East Kings Highway, and proceeding southerly along East Kings Highway to the Shreveport city line, and proceeding southerly along the Shreveport city line to East Kings Highway, and proceeding southerly along East Kings Highway to State Route 1, and proceeding northerly along State Route 1 to Youree Drive, and proceeding northerly along Youree Drive to the point of beginning.

Physical Location/Address of the Polling Place for Precinct 9-2: Holy Trinity Lutheran Church, 8895 Youree Drive, Shreveport, Louisiana 71115.

Precinct 9-3

All of that portion of Caddo Parish bounded and described as follows: Beginning at the point of intersection of Bayou Pierre and the Shreveport city line, and proceeding northerly along Bayou Pierre to the Shreveport city line, and proceeding northerly along the Shreveport city line to East Bert Kouns Industrial Loop, and proceeding northerly along East Bert Kouns Industrial Loop to the Shreveport city line, and proceeding northerly along the Shreveport city line to Texas and Pacific Railway, and proceeding easterly along Texas and Pacific Railway to East Fournoy Lucas Road, and proceeding westerly along East Fournoy Lucas Road to the Shreveport city line, and proceeding westerly along the Shreveport city line to East Fournoy Lucas Road, and proceeding westerly along East Fournoy Lucas Road to Bayou Pierre, and proceeding westerly along Bayou Pierre to the Shreveport city line, and proceeding westerly along the Shreveport city line to the point of beginning.

Physical Location/Address of the Polling Place for Precinct 9-3: University Elementary School, 9900

ORDINANCE NO. 6342 OF 2023 (ESTABLISH AND MERGE PRECINCTS)

Smitherman Drive, Shreveport, Louisiana 71115.

Precinct 9-4

All of that portion of Caddo Parish bounded and described as follows: Beginning at the point of intersection of Bert Kouns Industrial Loop and Linwood Avenue, and proceeding easterly along Bert Kouns Industrial Loop to West Bert Kouns Industrial Loop, and proceeding easterly along West Bert Kouns Industrial Loop to East Bert Kouns Industrial Loop, and proceeding easterly along East Bert Kouns Industrial Loop to the Shreveport city line, and proceeding easterly along the Shreveport city line to Bayou Pierre, and proceeding southerly along Bayou Pierre to the Shreveport city line, and proceeding easterly along the Shreveport city line to Bayou Pierre, and proceeding easterly along Bayou Pierre to East Fournoy Lucas Road, and proceeding southerly along East Fournoy Lucas Road to the Shreveport city line, and proceeding westerly along the Shreveport city line to East Fournoy Lucas Road, and proceeding westerly along East Fournoy Lucas Road to the Shreveport city line, and proceeding westerly along the Shreveport city line to East Fournoy Lucas Road, and proceeding westerly along East Fournoy Lucas Road to the Shreveport city line, and proceeding westerly along the Shreveport city line to Fournoy Lucas Road, and proceeding westerly along Fournoy Lucas Road to the Shreveport city line, and proceeding westerly along the Shreveport city line to Fournoy Lucas Road, and proceeding westerly along the Shreveport city line to Fournoy Lucas Road, and proceeding westerly along the Shreveport city line to Fournoy Lucas Road, and proceeding westerly along Fournoy Lucas Road to Linwood Avenue, and proceeding northerly along Linwood Avenue to the Shreveport city line, and proceeding northerly along the Shreveport city line to Linwood Avenue, and proceeding northerly along Linwood Avenue to the point of beginning.

Physical Location/Address of the Polling Place for Precinct 9-4: Ellerbe Road United Methodist Church, 10130 Ellerbe Church Road, Shreveport, Louisiana 71106

Precinct 9-5

All of that portion of Caddo Parish bounded and described as follows: Beginning at the point of intersection of shoreline and Boggy Bayou, and proceeding northerly along shoreline to nonvisible boundary, and proceeding easterly along nonvisible boundary to Jann Drive, and proceeding easterly along Jann Drive to Linwood Avenue, and proceeding northerly along Linwood Avenue to the Shreveport city line, and proceeding northerly along the Shreveport city line to Linwood Avenue, and proceeding northerly along Linwood Avenue to the Shreveport city line, and proceeding northerly along the Shreveport city line to Linwood Avenue, and proceeding northerly along Linwood Avenue to Fournoy Lucas Road, and proceeding easterly along Fournoy Lucas Road to the Shreveport city line, and proceeding easterly along the Shreveport city line to Fournoy Lucas Road, and proceeding easterly along Fournoy Lucas Road to the Shreveport city line, and proceeding easterly along the Shreveport city line to Fournoy Lucas Road, and proceeding easterly along Fournoy Lucas Road to Interstate 49, and proceeding southerly along Interstate 49 to the Caddo Parish line, and proceeding northerly along the Caddo Parish line to nonvisible boundary, and proceeding northerly along nonvisible boundary to Boggy Bayou, and proceeding northerly along Boggy Bayou to the point of beginning.

Physical Location/Address of the Polling Place for Precinct 9-5: Faith Baptist Church, 10525 Linwood Avenue, Shreveport, Louisiana 71106.

Precinct 9-6

All of that portion of Caddo Parish bounded and described as follows: Beginning at the point of intersection of Fournoy Lucas Road and Interstate 49, and proceeding easterly along Fournoy Lucas Road to the Shreveport city line, and proceeding easterly along the Shreveport city line to East Fournoy Lucas Road, and proceeding easterly along East Fournoy Lucas Road to the Shreveport city line, and proceeding easterly along the Shreveport city line to East Fournoy Lucas Road, and proceeding easterly along East Fournoy Lucas Road to Kansas City Southern Railway, and proceeding southerly along Kansas City Southern Railway to railroad, and proceeding southerly along railroad to the Shreveport city line, and proceeding westerly along the Shreveport city line to Overton Brooks Road, and proceeding westerly along Overton Brooks Road to Wallace Lake Road, and proceeding southerly along Wallace Lake Road to the Shreveport city line, and proceeding southerly along the Shreveport city line to Wallace Lake Road, and proceeding southerly along Wallace Lake Road to the Shreveport city line, and proceeding southerly along the Shreveport city line to Wallace Lake Road, and proceeding southerly along Wallace Lake Road to nonvisible boundary, and proceeding southerly along nonvisible boundary to the Caddo Parish line, and proceeding northerly along the Caddo Parish line to Interstate 49, and proceeding northerly along Interstate 49 to the point of beginning.

Physical Location/Address of the Polling Place for Precinct 9-6: Grace Community United Methodist Church, 9400 Ellerbe Road, Shreveport, Louisiana 71106.

Precinct 9-7

All of that portion of Caddo Parish bounded and described as follows: Beginning at the point of intersection of East Fournoy Lucas Road and Kansas City Southern Railway, and proceeding easterly along East Fournoy Lucas Road to the Shreveport city line, and proceeding easterly along the Shreveport city line to East Fournoy Lucas Road, and proceeding easterly along East Fournoy Lucas Road to Ellerbe Road, and proceeding southerly along Ellerbe Road to the Shreveport city line, and proceeding southerly along the Shreveport city line to Ellerbe Road, and proceeding southerly along Ellerbe Road to Norris Ferry Road,

ORDINANCE NO. 6342 OF 2023 (ESTABLISH AND MERGE PRECINCTS)

and proceeding westerly along Norris Ferry Road to the Shreveport city line, and proceeding southerly along the Shreveport city line to Overton Brooks Road, and proceeding westerly along Overton Brooks Road to the Shreveport city line, and proceeding westerly along the Shreveport city line to railroad, and proceeding northerly along railroad to Kansas City Southern Railway, and proceeding northerly along Kansas City Southern Railway to the point of beginning.

Physical Location/Address of the Polling Place for Precinct 9-7: Ellerbe Road United Methodist Church, 10130 Ellerbe Church Road, Shreveport, Louisiana 71106.

Precinct 9-8

All of that portion of Caddo Parish bounded and described as follows: Beginning at the point of intersection of East Fournoy Lucas Road and Ellerbe Road, and proceeding northerly along East Fournoy Lucas Road to the Shreveport city line, and proceeding easterly along the Shreveport city line to East Fournoy Lucas Road, and proceeding easterly along East Fournoy Lucas Road to Youree Drive, and proceeding southerly along Youree Drive to State Route 1, and proceeding southerly along State Route 1 to Leonard Road, and proceeding westerly along Leonard Road to the Shreveport city line, and proceeding northerly along the Shreveport city line to Overton Brooks Road, and proceeding westerly along Overton Brooks Road to the Shreveport city line, and proceeding westerly along the Shreveport city line to Norris Ferry Road, and proceeding northerly along Norris Ferry Road to Ellerbe Road, and proceeding northerly along Ellerbe Road to the Shreveport city line, and proceeding westerly along the Shreveport city line to Ellerbe Road, and proceeding northerly along Ellerbe Road to the point of beginning.

Physical Location/Address of the Polling Place for Precinct 9-8: Grace Community United Methodist Church, 9400 Ellerbe Road, Shreveport, Louisiana 71106.

Precinct 9-9

All of that portion of Caddo Parish bounded and described as follows: Beginning at the point of intersection of the Shreveport city line and unnamed Local road, and proceeding northerly along the Shreveport city line to Wallace Lake Road, and proceeding northerly along Wallace Lake Road to Southern Loop, and proceeding easterly along Southern Loop to the Shreveport city line, and proceeding easterly along the Shreveport city line to Southern Loop, and proceeding easterly along Southern Loop to the Shreveport city line, and proceeding southerly along the Shreveport city line to Norris Ferry Road, and proceeding southerly along Norris Ferry Road to the Shreveport city line, and proceeding southerly along the Shreveport city line to Southern Trace Pkwy, and proceeding westerly along Southern Trace Pkwy to Longfellow Trace, and proceeding northerly along Longfellow Trace to Chenier Pt, and proceeding westerly along Chenier Pt to Southern Trace Pkwy, and proceeding westerly along Southern Trace Pkwy to Southern Trace Pkwy N, and proceeding westerly along Southern Trace Pkwy North to unnamed Local road, and proceeding westerly along unnamed Local road to the point of beginning.

Physical Location/Address of the Polling Place for Precinct 9-9: Norris Ferry Community Church, 10509 Norris Ferry Road, Shreveport, Louisiana 71106.

Precinct 9-10

All of that portion of Caddo Parish bounded and described as follows: Beginning at the point of intersection of nonvisible boundary and the Caddo Parish line, and proceeding easterly along nonvisible boundary to Wallace Lake Road, and proceeding northerly along Wallace Lake Road to the Shreveport city line, and proceeding northerly along the Shreveport city line to unnamed Local road, and proceeding easterly along unnamed Local road to Southern Trace Pkwy N, and proceeding easterly along Southern Trace Pkwy North to Southern Trace Pkwy, and proceeding easterly along Southern Trace Pkwy to Chenier Pt, and proceeding northerly along Chenier Pt to Longfellow Trace, and proceeding southerly along Longfellow Trace to Southern Trace Pkwy, and proceeding easterly along Southern Trace Pkwy to the Shreveport city line, and proceeding southerly along the Shreveport city line to Norris Ferry Road, and proceeding southerly along Norris Ferry Road to Willow Ridge Road, and proceeding westerly along Willow Ridge Road to Mary Ellen Road, and proceeding southerly along Mary Ellen Road to Cypress Gardens Road, and proceeding southerly along Cypress Gardens Road to nonvisible boundary, and proceeding southerly along nonvisible boundary to the Caddo Parish line, and proceeding northerly along the Caddo Parish line to the point of beginning.

Physical Location/Address of the Polling Place for Precinct 9-10: Norris Ferry Community Church, 10509 Norris Ferry Road, Shreveport, Louisiana 71106.

Precinct 9-11

All of that portion of Caddo Parish bounded and described as follows: Beginning at the point of intersection of Wallace Lake Road and Southern Loop, and proceeding northerly along Wallace Lake Road to the Shreveport city line, and proceeding northerly along the Shreveport city line to Wallace Lake Road, and proceeding northerly along Wallace Lake Road to Overton Brooks Road, and proceeding easterly along Overton Brooks Road to the Shreveport city line, and proceeding easterly along the Shreveport city line to railroad, and proceeding southerly along railroad to the Shreveport city line, and proceeding southerly along the Shreveport city line to railroad, and proceeding southerly along railroad to the Caddo Parish line, and proceeding westerly along the Caddo Parish line to nonvisible boundary, and proceeding northerly along nonvisible boundary to Cypress Gardens Road, and proceeding northerly along Cypress Gardens Road to

ORDINANCE NO. 6342 OF 2023 (ESTABLISH AND MERGE PRECINCTS)

Mary Ellen Road, and proceeding northerly along Mary Ellen Road to Willow Ridge Road, and proceeding easterly along Willow Ridge Road to Norris Ferry Road, and proceeding northerly along Norris Ferry Road to the Shreveport city line, and proceeding northerly along the Shreveport city line to Norris Ferry Road, and proceeding northerly along Norris Ferry Road to the Shreveport city line, and proceeding northerly along the Shreveport city line to Southern Loop, and proceeding westerly along Southern Loop to the Shreveport city line, and proceeding westerly along the Shreveport city line to Southern Loop, and proceeding westerly along Southern Loop to the point of beginning.

Physical Location/Address of the Polling Place for Precinct 9-11: Norris Ferry Community Church, 10509 Norris Ferry Road, Shreveport, Louisiana 71106.

Precinct 9-12

All of that portion of Caddo Parish bounded and described as follows: Beginning at the point of intersection of the Shreveport city line and railroad, and proceeding easterly along the Shreveport city line to Overton Brooks Road, and proceeding easterly along Overton Brooks Road to the Shreveport city line, and proceeding easterly along the Shreveport city line to Overton Brooks Road, and proceeding easterly along Overton Brooks Road to the Shreveport city line, and proceeding southerly along the Shreveport city line to Ellerbe Road, and proceeding southerly along Ellerbe Road to White Springs Road, and proceeding southerly along White Springs Road to the Caddo Parish line, and proceeding westerly along the Caddo Parish line to railroad, and proceeding northerly along railroad to the Shreveport city line, and proceeding northerly along the Shreveport city line to railroad, and proceeding northerly along railroad to the point of beginning.

Physical Location/Address of the Polling Place for Precinct 9-12: Ellerbe Road Baptist Church, 10705 Ellerbe Road, Shreveport, Louisiana 71106.

Precinct 9-13

All of that portion of Caddo Parish bounded and described as follows: Beginning at the point of intersection of Leonard Road and the Shreveport city line, and proceeding easterly along Leonard Road to Youree Drive, and proceeding southerly along Youree Drive to Tones Bayou, and proceeding easterly along Tones Bayou to nonvisible boundary, and proceeding northerly along nonvisible boundary to stream/river, and proceeding easterly along stream/river to nonvisible boundary, and proceeding easterly along nonvisible boundary to the Caddo Parish line, and proceeding westerly along the Caddo Parish line to White Springs Road, and proceeding northerly along White Springs Road to Ellerbe Road, and proceeding westerly along Ellerbe Road to the Shreveport city line, and proceeding northerly along the Shreveport city line to the point of beginning.

Physical Location/Address of the Polling Place for Precinct 9-13: LSU Pecan Station, 10300 Harts Island Road, Shreveport, Louisiana 71115.

Precinct 10-1

All of that portion of Caddo Parish bounded and described as follows: Beginning at the point of intersection of Line Avenue and Rainbow Drive, and proceeding northerly along Line Avenue to East 70th Street, and proceeding easterly along East 70th Street to McArthur Drive, and proceeding southerly along McArthur Drive to Palestine Street, and proceeding westerly along Palestine Street to Gideon Street, and proceeding southerly along Gideon Street to Rebecca Street, and proceeding westerly along Rebecca Street to Rainbow Drive, and proceeding westerly along Rainbow Drive to the point of beginning.

Physical Location/Address of the Polling Place for Precinct 10-1: Caddo Middle Magnet School, 7635 Cornelious Lane, Shreveport, Louisiana 71106.

Precinct 10-2

All of that portion of Caddo Parish bounded and described as follows: Beginning at the point of intersection of Rainbow Drive and Line Avenue, and proceeding easterly along Rainbow Drive to Rebecca Street, and proceeding easterly along Rebecca Street to Gideon Street, and proceeding northerly along Gideon Street to Palestine Street, and proceeding easterly along Palestine Street to McArthur Drive, and proceeding northerly along McArthur Drive to East 70th Street, and proceeding easterly along East 70th Street to Bayou Pierre, and proceeding southerly along Bayou Pierre to nonvisible boundary, and proceeding westerly along nonvisible boundary to Millicent Way, and proceeding westerly along Millicent Way to nonvisible boundary, and proceeding westerly along nonvisible boundary to Line Avenue, and proceeding northerly along Line Avenue to the point of beginning.

Physical Location/Address of the Polling Place for Precinct 10-2: Cedar Grove Branch Shreve Memorial Library, 8303 Line Avenue, Shreveport, Louisiana 71106.

Precinct 10-3

All of that portion of Caddo Parish bounded and described as follows: Beginning at the point of intersection of Wyngate Blvd and Brushy Bayou, and proceeding northerly along Wyngate Blvd to Browning Street, and proceeding easterly along Browning Street to Woodfield Drive, and proceeding northerly along Woodfield Drive to Browning Street, and proceeding easterly along Browning Street to Linwood Avenue,

ORDINANCE NO. 6342 OF 2023 (ESTABLISH AND MERGE PRECINCTS)

and proceeding northerly along Linwood Avenue to West 80th Street, and proceeding easterly along West 80th Street to Street Vincent Avenue, and proceeding northerly along Street Vincent Avenue to West 75th Street, and proceeding easterly along West 75th Street to Kansas City Southern Railway, and proceeding southerly along Kansas City Southern Railway to Texas and Pacific Railway, and proceeding westerly along Texas and Pacific Railway to Brushy Bayou, and proceeding northerly along Brushy Bayou to the point of beginning.

Physical Location/Address of the Polling Place for Precinct 10-3: Linwood Public Charter Middle School, 401 West 70th Street, Shreveport, Louisiana 71106.

Precinct 10-4

All of that portion of Caddo Parish bounded and described as follows: Beginning at the point of intersection of East 77th Street and Kansas City Southern Railway, and proceeding easterly along East 77th Street to Fairfield Avenue, and proceeding northerly along Fairfield Avenue to East 71st Street, and proceeding easterly along East 71st Street to nonvisible boundary, and proceeding easterly along nonvisible boundary to Line Avenue, and proceeding southerly along Line Avenue to Ellerbe Road, and proceeding southerly along Ellerbe Road to East Bert Kouns Industrial Loop, and proceeding westerly along East Bert Kouns Industrial Loop to Kansas City Southern Railway, and proceeding northerly along Kansas City Southern Railway to the point of beginning.

Physical Location/Address of the Polling Place for Precinct 10-4: 81st Street ECE Center, 8108 Fairfield Avenue, Shreveport, Louisiana 71106.

Precinct 10-5

All of that portion of Caddo Parish bounded and described as follows: Beginning at the point of intersection of Kingston Road and Mount Zion Road, and proceeding northerly along Kingston Road to nonvisible boundary, and proceeding southerly along nonvisible boundary to Inner Loop Expy, and proceeding easterly along Inner Loop Expy to Brushy Bayou, and proceeding northerly along Brushy Bayou to Texas and Pacific Railway, and proceeding easterly along Texas and Pacific Railway to Kansas City Southern Railway, and proceeding southerly along Kansas City Southern Railway to East Bert Kouns Industrial Loop, and proceeding westerly along East Bert Kouns Industrial Loop to West Bert Kouns Industrial Loop, and proceeding westerly along West Bert Kouns Industrial Loop to Bert Kouns Industrial Loop, and proceeding westerly along Bert Kouns Industrial Loop to Brushy Bayou, and proceeding northerly along Brushy Bayou to Mount Zion Road, and proceeding westerly along Mount Zion Road to the point of beginning.

Physical Location/Address of the Polling Place for Precinct 10-5: Calvary Baptist Church, 9333 Linwood Avenue, Shreveport, Louisiana 71106.

Precinct 10-6

All of that portion of Caddo Parish bounded and described as follows: Beginning at the point of intersection of Mansfield Road and West Bert Kouns Industrial Loop, and proceeding northerly along Mansfield Road to Inner Loop Expy, and proceeding easterly along Inner Loop Expy to Kingston Road, and proceeding southerly along Kingston Road to Mount Zion Road, and proceeding easterly along Mount Zion Road to Brushy Bayou, and proceeding southerly along Brushy Bayou to West Bert Kouns Industrial Loop, and proceeding westerly along West Bert Kouns Industrial Loop to the point of beginning.

Physical Location/Address of the Polling Place for Precinct 10-6: Christ United Methodist Church, 1204 Crabapple Drive, Shreveport, Louisiana 71118.

Precinct 10-7

All of that portion of Caddo Parish bounded and described as follows: Beginning at the point of intersection of Mansfield Road and Baird Road, and proceeding northerly along Mansfield Road to West Bert Kouns Industrial Loop, and proceeding easterly along West Bert Kouns Industrial Loop to Blom Boulevard, and proceeding southerly along Blom Boulevard to Crabapple Drive, and proceeding westerly along Crabapple Drive to Baird Road, and proceeding westerly along Baird Road to the point of beginning.

Physical Location/Address of the Polling Place for Precinct 10-7: Ridgewood Middle School, 2001 Ridgewood Drive, Shreveport, Louisiana 71118.

Precinct 10-8

All of that portion of Caddo Parish bounded and described as follows: Beginning at the point of intersection of Blom Boulevard and Crabapple Drive, and proceeding northerly along Blom Boulevard to West Bert Kouns Industrial Loop, and proceeding easterly along West Bert Kouns Industrial Loop to Kingston Road, and proceeding southerly along Kingston Road to Crabapple Drive, and proceeding westerly along Crabapple Drive to the point of beginning.

Physical Location/Address of the Polling Place for Precinct 10-8: Ridgewood Middle School, 2001 Ridgewood Drive, Shreveport, Louisiana 71118.

ORDINANCE NO. 6342 OF 2023 (ESTABLISH AND MERGE PRECINCTS)

Precinct 10-9

All of that portion of Caddo Parish bounded and described as follows: Beginning at the point of intersection of Kingston Road and Countryside Drive, and proceeding northerly along Kingston Road to West Bert Kouns Industrial Loop, and proceeding easterly along West Bert Kouns Industrial Loop to Bert Kouns Industrial Loop, and proceeding easterly along Bert Kouns Industrial Loop to Linwood Avenue, and proceeding southerly along Linwood Avenue to the Shreveport city line, and proceeding southerly along the Shreveport city line to Linwood Avenue, and proceeding southerly along Linwood Avenue to the Shreveport city line, and proceeding southerly along the Shreveport city line to Linwood Avenue, and proceeding southerly along Linwood Avenue to Jann Drive, and proceeding westerly along Jann Drive to nonvisible boundary, and proceeding westerly along nonvisible boundary to shoreline, and proceeding northerly along shoreline to Brushy Bayou, and proceeding northerly along Brushy Bayou to Flournoy Lucas Road, and proceeding westerly along Flournoy Lucas Road to Overlook Drive, and proceeding southerly along Overlook Drive to nonvisible boundary, and proceeding westerly along nonvisible boundary to Fairlawn Drive, and proceeding westerly along Fairlawn Drive to Wesso Cir, and proceeding southerly along Wesso Cir to Countryside Drive, and proceeding westerly along Countryside Drive to the point of beginning.

Physical Location/Address of the Polling Place for Precinct 10-9: Southern Hills Elementary School, 9075 Kingston Road, Shreveport, Louisiana 71118.

Precinct 11-1

All of that portion of Caddo Parish bounded and described as follows: Beginning at the point of intersection of Shirley Francis Road and Greenwood Springridge Road, and proceeding easterly along Shirley Francis Road to the Greenwood town line, and proceeding easterly along the Greenwood town line to Shirley Francis Road, and proceeding easterly along Shirley Francis Road to the Greenwood town line, and proceeding easterly along the Greenwood town line to the Greenwood/Shreveport town/city line, and proceeding easterly along the Greenwood/Shreveport town/city line to the Shreveport city line, and proceeding easterly along the Shreveport city line to Shirley Francis Road, and proceeding easterly along Shirley Francis Road to the Shreveport city line, and proceeding easterly along the Shreveport city line to Shirley Francis Road, and proceeding easterly along Shirley Francis Road to the Shreveport city line, and proceeding easterly along the Shreveport city line to Woolworth Road, and proceeding southerly along Woolworth Road to the Shreveport city line, and proceeding southerly along the Shreveport city line to Woolworth Road, and proceeding southerly along Woolworth Road to the Shreveport city line, and proceeding southerly along the Shreveport city line to Woolworth Road, and proceeding southerly along Woolworth Road to the Shreveport city line, and proceeding southerly along the Shreveport city line to Woolworth Road, and proceeding southerly along Woolworth Road to powerline, and proceeding westerly along powerline to Greenwood Springridge Road, and proceeding northerly along Greenwood Springridge Road to the point of beginning.

Physical Location/Address of the Polling Place for Precinct 11-1: Walnut Hill Elementary/Middle School, 9360 Woolworth Road, Shreveport, Louisiana 71129.

Precinct 11-2

All of that portion of Caddo Parish bounded and described as follows: Beginning at the point of intersection of West Bert Kouns Industrial Loop and Woolworth Road, and proceeding southerly along West Bert Kouns Industrial Loop to the Shreveport city line, and proceeding southerly along the Shreveport city line to Woolworth Road, and proceeding easterly along Woolworth Road to Bert Kouns Industrial Loop, and proceeding southerly along Bert Kouns Industrial Loop to the Shreveport city line, and proceeding easterly along the Shreveport city line to West Bert Kouns Industrial Loop, and proceeding easterly along West Bert Kouns Industrial Loop to stream/river, and proceeding southerly along stream/river to McGoldrick Drive, and proceeding northerly along McGoldrick Drive to nonvisible boundary, and proceeding northerly along nonvisible boundary to West Bert Kouns Industrial Loop, and proceeding easterly along West Bert Kouns Industrial Loop to Texas and Pacific Railway, and proceeding southerly along Texas and Pacific Railway to Boggy Bayou, and proceeding westerly along Boggy Bayou to stream/river, and proceeding westerly along stream/river to Boggy Bayou, and proceeding westerly along Boggy Bayou to Woolworth Road, and proceeding northerly along Woolworth Road to the Shreveport city line, and proceeding northerly along the Shreveport city line to Woolworth Road, and proceeding northerly along Woolworth Road to the Shreveport city line, and proceeding northerly along the Shreveport city line to Woolworth Road, and proceeding northerly along Woolworth Road to the Shreveport city line, and proceeding northerly along the Shreveport city line to Woolworth Road, and proceeding northerly along Woolworth Road to the Shreveport city line, and proceeding northerly along the Shreveport city line to Woolworth Road, and proceeding northerly along Woolworth Road to the point of beginning.

Physical Location/Address of the Polling Place for Precinct 11-2: Walnut Hill Elementary/Middle School, 9360 Woolworth Road, Shreveport, Louisiana 71129.

Precinct 11-3

All of that portion of Caddo Parish bounded and described as follows: Beginning at the point of intersection of Colquitt Road and Texas and Pacific Railway, and proceeding easterly along Colquitt Road to the Shreveport city line, and proceeding easterly along the Shreveport city line to Colquitt Road, and

ORDINANCE NO. 6342 OF 2023 (ESTABLISH AND MERGE PRECINCTS)

proceeding easterly along Colquitt Road to the Shreveport city line, and proceeding easterly along the Shreveport city line to Colquitt Road, and proceeding easterly along Colquitt Road to Mansfield Road, and proceeding southerly along Mansfield Road to the Shreveport city line, and proceeding southerly along the Shreveport city line to Mansfield Road, and proceeding southerly along Mansfield Road to Boggy Bayou, and proceeding westerly along Boggy Bayou to the Shreveport city line, and proceeding westerly along the Shreveport city line to Boggy Bayou, and proceeding westerly along Boggy Bayou to nonvisible boundary, and proceeding westerly along nonvisible boundary to Boggy Bayou, and proceeding westerly along Boggy Bayou to nonvisible boundary, and proceeding southerly along nonvisible boundary to Boggy Bayou, and proceeding westerly along Boggy Bayou to Texas and Pacific Railway, and proceeding northerly along Texas and Pacific Railway to the point of beginning.

Physical Location/Address of the Polling Place for Precinct 11-3: Summerfield Elementary School, 3131 Ardis Taylor Drive, Shreveport, Louisiana 71118.

Precinct 11-4

All of that portion of Caddo Parish bounded and described as follows: Beginning at the point of intersection of Stonehaven Drive and the Shreveport city line, and proceeding northerly along Stonehaven Drive to Cherryfield Drive, and proceeding easterly along Cherryfield Drive to Windbrooke Drive, and proceeding northerly along Windbrooke Drive to Prestwick Drive, and proceeding westerly along Prestwick Drive to Stonehaven Drive, and proceeding northerly along Stonehaven Drive to Baird Road, and proceeding easterly along Baird Road to Crabapple Drive, and proceeding easterly along Crabapple Drive to Poinsettia Drive, and proceeding southerly along Poinsettia Drive to Mountain Brook Drive, and proceeding easterly along Mountain Brook Drive to Hillsboro Drive, and proceeding southerly along Hillsboro Drive to Runningbrook Drive, and proceeding westerly along Runningbrook Drive to Hallmark Drive, and proceeding easterly along Hallmark Drive to Hillsboro Drive, and proceeding southerly along Hillsboro Drive to the Shreveport city line, and proceeding westerly along the Shreveport city line to Williamson Way, and proceeding westerly along Williamson Way to the Shreveport city line, and proceeding westerly along the Shreveport city line to Williamson Way, and proceeding westerly along Williamson Way to the Shreveport city line, and proceeding westerly along the Shreveport city line to the point of beginning.

Physical Location/Address of the Polling Place for Precinct 11-4: Hamilton-South Caddo Branch, Shreve Memorial Library, 2111 Bert Kouns Industrial Loop, Shreveport, Louisiana 71118.

Precinct 11-5

All of that portion of Caddo Parish bounded and described as follows: Beginning at the point of intersection of railroad and stream/river, and proceeding northerly along railroad to Southern Pacific RR, and proceeding northerly along Southern Pacific Railroad to Baird Road, and proceeding easterly along Baird Road to Stonehaven Drive, and proceeding southerly along Stonehaven Drive to Prestwick Drive, and proceeding easterly along Prestwick Drive to Windbrooke Drive, and proceeding southerly along Windbrooke Drive to Cherryfield Drive, and proceeding westerly along Cherryfield Drive to Stonehaven Drive, and proceeding southerly along Stonehaven Drive to the Shreveport city line, and proceeding easterly along the Shreveport city line to Williamson Way, and proceeding easterly along Williamson Way to the Shreveport city line, and proceeding easterly along the Shreveport city line to Williamson Way, and proceeding easterly along Williamson Way to the Shreveport city line, and proceeding easterly along the Shreveport city line to Hillsboro Drive, and proceeding northerly along Hillsboro Drive to Hallmark Drive, and proceeding westerly along Hallmark Drive to Runningbrook Drive, and proceeding easterly along Runningbrook Drive to Hillsboro Drive, and proceeding northerly along Hillsboro Drive to Mountain Brook Drive, and proceeding westerly along Mountain Brook Drive to Poinsettia Drive, and proceeding northerly along Poinsettia Drive to Crabapple Drive, and proceeding easterly along Crabapple Drive to Kingston Road, and proceeding southerly along Kingston Road to Countryside Drive, and proceeding easterly along Countryside Drive to Wesso Cir, and proceeding northerly along Wesso Cir to Fairlawn Drive, and proceeding easterly along Fairlawn Drive to nonvisible boundary, and proceeding easterly along nonvisible boundary to Overlook Drive, and proceeding northerly along Overlook Drive to Fournoy Lucas Road, and proceeding easterly along Fournoy Lucas Road to Brushy Bayou, and proceeding southerly along Brushy Bayou to shoreline, and proceeding southerly along shoreline to Boggy Bayou, and proceeding southerly along Boggy Bayou to shoreline, and proceeding northerly along shoreline to Boggy Bayou, and proceeding westerly along Boggy Bayou to stream/river, and proceeding westerly along stream/river to the point of beginning.

Physical Location/Address of the Polling Place for Precinct 11-5: Hamilton-South Caddo Branch, Shreve Memorial Library, 2111 Bert Kouns Industrial Loop, Shreveport, Louisiana 71118.

Precinct 11-6

All of that portion of Caddo Parish bounded and described as follows: Beginning at the point of intersection of Woolworth Road and Colquitt Road, and proceeding northerly along Woolworth Road to Boggy Bayou, and proceeding easterly along Boggy Bayou to stream/river, and proceeding easterly along stream/river to Colquitt Road, and proceeding southerly along Colquitt Road to the point of beginning.

Physical Location/Address of the Polling Place for Precinct 11-6: Grawood Baptist Church Gymnasium, 5841 Colquitt Road, Keithville, Louisiana 71047.

ORDINANCE NO. 6342 OF 2023 (ESTABLISH AND MERGE PRECINCTS)

Precinct 11-7

All of that portion of Caddo Parish bounded and described as follows: Beginning at the point of intersection of Colquitt Road and powerline, and proceeding easterly along Colquitt Road to stream/river, and proceeding easterly along stream/river to Boggy Bayou, and proceeding easterly along Boggy Bayou to nonvisible boundary, and proceeding northerly along nonvisible boundary to Boggy Bayou, and proceeding easterly along Boggy Bayou to nonvisible boundary, and proceeding easterly along nonvisible boundary to Boggy Bayou, and proceeding easterly along Boggy Bayou to the Shreveport city line, and proceeding easterly along the Shreveport city line to Boggy Bayou, and proceeding easterly along Boggy Bayou to Mansfield Road, and proceeding southerly along Mansfield Road to Old Mansfield Road, and proceeding southerly along Old Mansfield Road to Keithville Springridge Road, and proceeding westerly along Keithville Springridge Road to powerline, and proceeding northerly along powerline to the point of beginning.

Physical Location/Address of the Polling Place for Precinct 11-7: Grawood Baptist Church Gymnasium, 5841 Colquitt Road, Keithville, Louisiana 71047.

Precinct 11-8

All of that portion of Caddo Parish bounded and described as follows: Beginning at the point of intersection of powerline and the Caddo Parish line, and proceeding northerly along powerline to Keithville Springridge Road, and proceeding easterly along Keithville Springridge Road to Old Mansfield Road, and proceeding northerly along Old Mansfield Road to Mansfield Road, and proceeding northerly along Mansfield Road to the Shreveport city line, and proceeding northerly along the Shreveport city line to Mansfield Road, and proceeding northerly along Mansfield Road to Baird Road, and proceeding easterly along Baird Road to Southern Pacific RR, and proceeding southerly along Southern Pacific Railroad to railroad, and proceeding southerly along railroad to stream/river, and proceeding easterly along stream/river to Boggy Bayou, and proceeding easterly along Boggy Bayou to shoreline, and proceeding easterly along shoreline to Boggy Bayou, and proceeding southerly along Boggy Bayou to shoreline, and proceeding easterly along shoreline to Boggy Bayou, and proceeding easterly along Boggy Bayou to nonvisible boundary, and proceeding southerly along nonvisible boundary to the Caddo Parish line, and proceeding westerly along the Caddo Parish line to the point of beginning.

Physical Location/Address of the Polling Place for Precinct 11-8: Keithville Elementary/Middle School, 12201 Mansfield Road, Keithville, Louisiana 71047.

Precinct 11-9

All of that portion of Caddo Parish bounded and described as follows: Beginning at the point of intersection of the Caddo Parish line and Four Forks Road, and proceeding northerly along the Caddo Parish line to powerline, and proceeding easterly along powerline to Woolworth Road, and proceeding southerly along Woolworth Road to Colquitt Road, and proceeding westerly along Colquitt Road to Greenwood Springridge Road, and proceeding southerly along Greenwood Springridge Road to Four Forks Road, and proceeding westerly along Four Forks Road to the point of beginning.

Physical Location/Address of the Polling Place for Precinct 11-9: Providence Road Baptist Church, 11708 Providence Road, Shreveport, LA 71129.

Precinct 11-10

All of that portion of Caddo Parish bounded and described as follows: Beginning at the point of intersection of Four Forks Road and the Caddo Parish line, and proceeding northerly along Four Forks Road to Greenwood Springridge Road, and proceeding northerly along Greenwood Springridge Road to Colquitt Road, and proceeding easterly along Colquitt Road to powerline, and proceeding southerly along powerline to the Caddo Parish line, and proceeding southerly along the Caddo Parish line to the point of beginning.

Physical Location/Address of the Polling Place for Precinct 11-10: Caddo Fire District #4, Central Station, 8240 Colquitt Road, Keithville, Louisiana 71047.

Precinct 12-1

All of that portion of Caddo Parish bounded and described as follows: 1. Beginning at the point of intersection of Paw Paw Bayou and the Caddo Parish line, and proceeding easterly along Paw Paw Bayou to the Shreveport city line, and proceeding easterly along the Shreveport city line to stream/river, and proceeding easterly along stream/river to nonvisible boundary, and proceeding easterly along nonvisible boundary to stream/river, and proceeding easterly along stream/river to nonvisible boundary, and proceeding easterly along nonvisible boundary to stream/river, and proceeding easterly along stream/river to the Shreveport city line, and proceeding southerly along the Shreveport city line to Page Bayou, and proceeding southerly along Page Bayou to Jefferson Paige Road, and proceeding westerly along Jefferson Paige Road to stream/river, and proceeding northerly along stream/river to Cross Bayou, and proceeding westerly along Cross Bayou to Highway 80, and proceeding westerly along Highway 80 to US Highway 80, and proceeding westerly along US Highway 80 to Highway 80, and proceeding westerly along Highway 80 to the Caddo Parish line, and proceeding northerly along the Caddo Parish line to the point of beginning. 2. As well as all of the region bounded by unnamed Local road.

ORDINANCE NO. 6342 OF 2023 (ESTABLISH AND MERGE PRECINCTS)

Physical Location/Address of the Polling Place for Precinct 12-1: West Shreveport Shreve Memorial Library, 4380 Pines Road, Shreveport, Louisiana 71119.

Precinct 12-2

[illegible]

Physical Location/Address of the Polling Place for Precinct 12-2: Western Hills Baptist Church, 4153 Pines Road, Shreveport, Louisiana 71119.

Precinct 12-3

All of that portion of Caddo Parish bounded and described as follows: 1. Beginning at the point of intersection of Cross Bayou and Highway 80, and proceeding easterly along Cross Bayou to stream/river, and proceeding southerly along stream/river to Jefferson Paige Road, and proceeding southerly along Jefferson Paige Road to Greenwood Road, and proceeding westerly along Greenwood Road to Highway 80, and proceeding westerly along Highway 80 to US Highway 80, and proceeding westerly along US Highway 80 to Highway 80, and proceeding westerly along Highway 80 to the Greenwood town line, and proceeding westerly along the Greenwood town line to US Highway 80, and proceeding westerly along US Highway 80 to Highway 80, and proceeding northerly along Highway 80 to the point of beginning. 2. Except for all of the region bounded by unnamed Local road.

Physical Location/Address of the Polling Place for Precinct 12-3: Greenwood Multi-Purpose Center, 6978 Howell Street, Greenwood, Louisiana 71033.

Precinct 12-4

All of that portion of Caddo Parish bounded and described as follows: 1. Beginning at the point of intersection of Jefferson Paige Road and Greenwood Road, and proceeding northerly along Jefferson Paige Road to the Shreveport city line, and proceeding easterly along the Shreveport city line to Jefferson Paige Road, and proceeding easterly along Jefferson Paige Road to the Shreveport city line, and proceeding easterly along the Shreveport city line to Jefferson Paige Road, and proceeding easterly along Jefferson Paige Road to Pines Road, and proceeding southerly along Pines Road to Santa Monica Blvd, and proceeding westerly along Santa Monica Blvd to Inwood Road, and proceeding northerly along Inwood Road to Santa Monica Drive, and proceeding westerly along Santa Monica Drive to Santa Monica Blvd, and proceeding westerly along Santa Monica Blvd to Anne Lovelace Drive, and proceeding southerly along Anne Lovelace Drive to Calderwood Drive, and proceeding westerly along Calderwood Drive to Greenwood Road, and proceeding westerly along Greenwood Road to the Shreveport city line, and proceeding westerly along the Shreveport city line to Greenwood Road, and proceeding westerly along Greenwood Road to Bert Kouns Industrial Loop, and proceeding southerly along Bert Kouns Industrial Loop to Interstate 20, and proceeding westerly along Interstate 20 to railroad, and proceeding westerly along railroad to the Greenwood town line, and proceeding westerly along the Greenwood town line to Greenwood Road, and proceeding easterly along Greenwood Road to the point of beginning. 2. Except for beginning at the point of intersection of nonvisible boundary and stream/river, and proceeding easterly along nonvisible boundary to the Shreveport city line, and proceeding northerly along the Shreveport city line to stream/river, and proceeding southerly along stream/river to the point of beginning.

Physical Location/Address of the Polling Place for Precinct 12-4: The Police/Fire Academy, 6440

ORDINANCE NO. 6342 OF 2023 (ESTABLISH AND MERGE PRECINCTS)

Greenwood Road, Shreveport, Louisiana 71119.

Precinct 12-5

All of that portion of Caddo Parish bounded and described as follows: 1. Beginning at the point of intersection of Greenwood Road and Bert Kouns Industrial Loop, and proceeding easterly along Greenwood Road to the Shreveport city line, and proceeding easterly along the Shreveport city line to Greenwood Road, and proceeding easterly along Greenwood Road to Calderwood Drive, and proceeding northerly along Calderwood Drive to Anne Lovelace Drive, and proceeding northerly along Anne Lovelace Drive to Santa Monica Blvd, and proceeding easterly along Santa Monica Blvd to Santa Monica Drive, and proceeding easterly along Santa Monica Drive to Inwood Road, and proceeding southerly along Inwood Road to Santa Monica Blvd, and proceeding easterly along Santa Monica Blvd to Pines Road, and proceeding southerly along Pines Road to Interstate 20, and proceeding westerly along Interstate 20 to the Shreveport city line, and proceeding westerly along the Shreveport city line to Interstate 20, and proceeding westerly along Interstate 20 to Bert Kouns Industrial Loop, and proceeding northerly along Bert Kouns Industrial Loop to the point of beginning. 2. As well as beginning at the point of intersection of stream/river and nonvisible boundary, and proceeding northerly along stream/river to the Shreveport city line, and proceeding southerly along the Shreveport city line to nonvisible boundary, and proceeding westerly along nonvisible boundary to the point of beginning.

Physical Location/Address of the Polling Place for Precinct 12-5: The Police/Fire Academy, 6440 Greenwood Road, Shreveport, Louisiana 71119.

Precinct 12-6

All of that portion of Caddo Parish bounded and described as follows: Beginning at the point of intersection of Pines Road and Interstate 20, and proceeding northerly along Pines Road to Jefferson Paige Road, and proceeding easterly along Jefferson Paige Road to the Shreveport city line, and proceeding easterly along the Shreveport city line to Jefferson Paige Road, and proceeding easterly along the Shreveport city line to Jefferson Paige Road, and proceeding easterly along Jefferson Paige Road to the Shreveport city line, and proceeding easterly along the Shreveport city line to Jefferson Paige Road, and proceeding easterly along Jefferson Paige Road to the Shreveport city line, and proceeding easterly along the Shreveport city line to Jefferson Paige Road, and proceeding easterly along Jefferson Paige Road to the Shreveport city line, and proceeding easterly along the Shreveport city line to Jefferson Paige Road, and proceeding easterly along Jefferson Paige Road to Interstate 220, and proceeding southerly along Interstate 220 to Interstate 20, and proceeding westerly along Interstate 20 to the point of beginning.

Physical Location/Address of the Polling Place for Precinct 12-6: Western Hills Baptist Church, 4153 Pines Road, Shreveport, Louisiana 71119.

Precinct 12-7

All of that portion of Caddo Parish bounded and described as follows: Beginning at the point of intersection of the Caddo Parish line and powerline, and proceeding northerly along the Caddo Parish line to Highway 80, and proceeding easterly along Highway 80 to US Highway 80, and proceeding easterly along US Highway 80 to Highway 80, and proceeding easterly along Highway 80 to US Highway 80, and proceeding southerly along US Highway 80 to the Greenwood town line, and proceeding easterly along the Greenwood town line to Highway 80, and proceeding easterly along Highway 80 to US Highway 80, and proceeding easterly along US Highway 80 to Highway 80, and proceeding easterly along Highway 80 to Greenwood Road, and proceeding easterly along Greenwood Road to Greenwood Springridge Road, and proceeding southerly along Greenwood Springridge Road to the Greenwood town line, and proceeding southerly along the Greenwood town line to Greenwood Springridge Road, and proceeding southerly along Greenwood Springridge Road to powerline, and proceeding westerly along powerline to the point of beginning.

Physical Location/Address of the Polling Place for Precinct 12-7: Walnut Hill Elementary/Middle School, 9360 Woolworth Road, Shreveport, Louisiana 71129.

Precinct 12-8

All of that portion of Caddo Parish bounded and described as follows: Beginning at the point of intersection of Greenwood Springridge Road and the Greenwood town line, and proceeding northerly along Greenwood Springridge Road to Greenwood Road, and proceeding easterly along Greenwood Road to the Greenwood town line, and proceeding easterly along the Greenwood town line to railroad, and proceeding easterly along railroad to West 70th Street, and proceeding easterly along West 70th Street to West Bert Kouns Industrial Loop, and proceeding southerly along West Bert Kouns Industrial Loop to the Shreveport city line, and proceeding southerly along the Shreveport city line to West Bert Kouns Industrial Loop, and proceeding southerly along West Bert Kouns Industrial Loop to Woolworth Road, and proceeding southerly along Woolworth Road to the Shreveport city line, and proceeding southerly along the Shreveport city line to Shirley Francis Road, and proceeding westerly along Shirley Francis Road to the Shreveport city line, and proceeding westerly along the Shreveport city line to Shirley Francis Road, and proceeding westerly along Shirley Francis Road to the Shreveport city line, and proceeding westerly along the Shreveport city line to the Shreveport/Greenwood city/town line, and proceeding westerly along the Shreveport/Greenwood city/town line to the Greenwood town line, and proceeding westerly along the Greenwood town line to Shirley Francis Road, and proceeding westerly along Shirley Francis Road to the Greenwood town line,

ORDINANCE NO. 6342 OF 2023 (ESTABLISH AND MERGE PRECINCTS)

and proceeding westerly along the Greenwood town line to Shirley Francis Road, and proceeding westerly along Shirley Francis Road to the Greenwood town line, and proceeding northerly along the Greenwood town line to the point of beginning.

Physical Location/Address of the Polling Place for Precinct 12-8: Walnut Hill Elementary/Middle School, 9360 Woolworth Road, Shreveport, Louisiana 71129.

Precinct 12-9

All of that portion of Caddo Parish bounded and described as follows: Beginning at the point of intersection of Interstate 20 and railroad, and proceeding easterly along Interstate 20 to the Shreveport city line, and proceeding easterly along the Shreveport city line to Broadacres Road, and proceeding southerly along Broadacres Road to West 70th Street, and proceeding easterly along West 70th Street to nonvisible boundary, and proceeding easterly along nonvisible boundary to Pines Road, and proceeding southerly along Pines Road to Buncombe Road, and proceeding westerly along Buncombe Road to the Shreveport city line, and proceeding westerly along the Shreveport city line to Buncombe Road, and proceeding westerly along Buncombe Road to West Bert Kouns Industrial Loop, and proceeding westerly along West Bert Kouns Industrial Loop to the Shreveport city line, and proceeding westerly along the Shreveport city line to Bert Kouns Industrial Loop, and proceeding northerly along Bert Kouns Industrial Loop to Woolworth Road, and proceeding westerly along Woolworth Road to the Shreveport city line, and proceeding northerly along the Shreveport city line to West Bert Kouns Industrial Loop, and proceeding northerly along West Bert Kouns Industrial Loop to the Shreveport city line, and proceeding northerly along the Shreveport city line to West Bert Kouns Industrial Loop, and proceeding northerly along West Bert Kouns Industrial Loop to West 70th Street, and proceeding westerly along West 70th Street to railroad, and proceeding westerly along railroad to the point of beginning.

Physical Location/Address of the Polling Place for Precinct 12-9: Huntington High School, 6801 Rasberry Lane, Shreveport, Louisiana 71129.

Precinct 12-10

All of that portion of Caddo Parish bounded and described as follows: Beginning at the point of intersection of Broadacres Road and West 70th Street, and proceeding northerly along Broadacres Road to Interstate 20, and proceeding easterly along Interstate 20 to Interstate 220, and proceeding southerly along Interstate 220 to Inner Loop Expy, and proceeding southerly along Inner Loop Expy to West 70th Street, and proceeding westerly along West 70th Street to Buncombe Road, and proceeding southerly along Buncombe Road to the Shreveport city line, and proceeding westerly along the Shreveport city line to Buncombe Road, and proceeding westerly along Buncombe Road to the Shreveport city line, and proceeding westerly along the Shreveport city line to Buncombe Road, and proceeding westerly along Buncombe Road to Pines Road, and proceeding northerly along Pines Road to nonvisible boundary, and proceeding westerly along nonvisible boundary to West 70th Street, and proceeding westerly along West 70th Street to the point of beginning.

Physical Location/Address of the Polling Place for Precinct 12-10: Huntington High School, 6801 Rasberry Lane, Shreveport, Louisiana 71129.

Precinct 12-11

All of that portion of Caddo Parish bounded and described as follows: Beginning at the point of intersection of Buncombe Road and West Bert Kouns Industrial Loop, and proceeding easterly along Buncombe Road to the Shreveport city line, and proceeding easterly along the Shreveport city line to Buncombe Road, and proceeding northerly along Buncombe Road to Moseley Street, and proceeding southerly along Moseley Street to Scott Street, and proceeding easterly along Scott Street to Roosevelt Drive, and proceeding northerly along Roosevelt Drive to Hobbs Drive, and proceeding easterly along Hobbs Drive to Cerromar Beach Drive, and proceeding easterly along Cerromar Beach Drive to Masters Drive, and proceeding northerly along Masters Drive to Pines Road, and proceeding southerly along Pines Road to Flournoy Lucas Road, and proceeding easterly along Flournoy Lucas Road to the Shreveport city line, and proceeding southerly along the Shreveport city line to Texas and Pacific Railway, and proceeding southerly along Texas and Pacific Railway to West Bert Kouns Industrial Loop, and proceeding westerly along West Bert Kouns Industrial Loop to nonvisible boundary, and proceeding southerly along nonvisible boundary to McGoldrick Drive, and proceeding southerly along McGoldrick Drive to stream/river, and proceeding westerly along stream/river to West Bert Kouns Industrial Loop, and proceeding westerly along West Bert Kouns Industrial Loop to the point of beginning.

Physical Location/Address of the Polling Place for Precinct 12-11: Walnut Hill Elementary/Middle School, 9360 Woolworth Road, Shreveport, Louisiana 71129.

.

ORDINANCE NO. 6342 OF 2023 (ESTABLISH AND MERGE PRECINCTS)

SECTION 2:

Reapportionment Ordinance No. 6310 of 2023 establishing district boundaries pursuant to the findings of the 2020 Federal U.S. Census, is hereby updated to reflect the merging and renaming of precincts as follows in Caddo Parish for the newly established precincts.

There are hereby established twelve Caddo Parish Commission Districts for the Caddo Parish Commission, the boundaries, territories, and designations of which are as follows:

DISTRICT 1

Precincts: 1-1, 1-2, 1-3, 1-4, 1-5, 1-6, 1-7, 1-8, 1-9, 1-10, 1-11, 1-12, 1-13, 1-14

DISTRICT 2

Precincts: 2-1, 2-2, 2-3, 2-4, 2-5, 2-6, 2-7, 2-8, 2-9, 2-10, 2-11, 2-12

DISTRICT 3

Precincts: 3-1, 3-2, 3-3, 3-4, 3-5, 3-6, 3-7, 3-8, 3-9

DISTRICT 4

Precincts: 4-1, 4-2, 4-3, 4-4, 4-5, 4-6, 4-7, 4-8, 4-9, 4-10

DISTRICT 5

Precincts: 5-1, 5-2, 5-3, 5-4, 5-5, 5-6, 5-7, 5-8, 5-9, 5-10, 5-11

DISTRICT 6

Precincts: 6-1, 6-2, 6-3, 6-4, 6-5, 6-6, 6-7, 6-8, 6-9, 6-10

DISTRICT 7

Precincts: 7-1, 7-2, 7-3, 7-4, 7-5, 7-6, 7-7, 7-8, 7-9, 7-10

DISTRICT 8

Precincts: 8-1, 8-2, 8-3, 8-4, 8-5, 8-6, 8-7, 8-8, 8-9

DISTRICT 9

Precincts: 9-1, 9-2, 9-3, 9-4, 9-5, 9-6, 9-7, 9-8, 9-9, 9-10, 9-11, 9-12, 9-13

DISTRICT 10

Precincts: 10-1, 10-2, 10-3, 10-4, 10-5, 10-6, 10-7, 10-8, 10-9

DISTRICT 11

Precincts: 11-1, 11-2, 11-3, 11-4, 11-5, 11-6, 11-7, 11-8, 11-9, 11-10

DISTRICT 12

Precincts: 12-1, 12-2, 12-3, 12-4, 12-5, 12-6, 12-7, 12-8, 12-9, 12-10, 12-11

SECTION 3:

BE IT FURTHER ORDAINED that a copy of this ordinance shall be submitted to the following:

- Secretary of the Senate of the State of Louisiana
- Clerk of the House of Representatives of the State of Louisiana
- Secretary of State of the State of Louisiana
- Commissioner of Elections of the State of Louisiana
- Parish of Caddo Registrar of Voters
- Parish of Caddo Clerk of Court
- Parish of Caddo Voting Machine Warehouse Supervisor
- Parish of Caddo Director of Facilities and Maintenance

SECTION 4:

This ordinance shall become effective upon implementation by the Louisiana Secretary of State and the Caddo Parish Registrar of Voters.

ORDINANCE NO. 6342 OF 2023 (ESTABLISH AND MERGE PRECINCTS)

BE IT FURTHER ORDAINED that if any provision or item of this ordinance or the application thereof is held invalid, such invalidity shall not affect other provisions, items or applications which can be given effect without the invalid provisions, items or applications, and to this end, the provisions of this ordinance are hereby declared severable.

BE IT FURTHER ORDAINED that this ordinance shall become effective ten (10) days after publication in the official journal.

BE IT FURTHER ORDAINED that all ordinances or parts thereof in conflict herewith are hereby repealed.

*The forgoing ordinance having been **moved by** _____, **seconded by** _____, that **Ordinance No. 6342 of 2023**, merging and re-naming Caddo Parish precincts in the twelve Commission Districts, enumerating the constituent precincts respectively comprising the Commission Districts, be adopted. The results of the Motion, as shown by following roll call vote:*

AYES:

NAYS:

ABSENT:



Cedric Floyd, President & CEO
P.O. Box 141
Kenner, LA 70063
(504) 450-3474



CADDO PARISH 2023 MERGE PRECINCT TABLE

MERGE PRCT	CURRENT PRCT
1-1	149
1-2	146
1-3	143
1-4	144
1-5	151
1-6	145
	154
1-7	142
	156
1-8	155
	140
1-9	157
	139
1-10	136A
1-11	161
1-12	158
1-13	160
1-14	136B
2-1	137
2-2	138
2-3	106
2-4	166
2-5	81
2-6	57
2-7	135
2-8	73
2-9	74
	1
2-10	45
2-11	71
	39
2-12	111
3-1	82
3-2	5B
3-3	5A
3-4	40
3-5	29
3-6	28
	67

MERGE PRCT	CURRENT PRCT
3-7	6
	99
	64
3-8	98
	27
	7
3-9	8
	15
4-1	17
4-2	20
4-3	14
4-4	13
	12
4-5	9
4-6	129
4-7	21
4-8	22
4-9	48
4-10	16
	31
5-1	54
	41
5-2	44
5-3	32
5-4	30
5-5	46
5-6	37
5-7	25
5-8	58
5-9	26
5-10	34
5-11	24
6-1	38
6-2	23
6-3	52
6-4	35
6-5	69
6-6	4
6-7	

MERGE PRCT	CURRENT PRCT
6-8	62
	65
6-9	90A
	90B
6-10	63
7-1	47
7-2	2
7-3	55
	43
7-4	86
7-5	3
7-6	60
	80
7-7	61
7-8	36
	53
7-9	70
7-10	87
8-1	10
8-2	11
8-3	49A
	49B
8-4	112
	76
8-5	75
8-6	72
8-7	56
8-8	101
8-9	113
9-1	77
9-2	102
9-3	108
9-4	97
9-5	126
9-6	107
9-7	115
9-8	104
9-9	128
9-10	

MERGE PRCT	CURRENT PRCT
9-11	110
9-12	109
9-13	127
10-1	50
10-2	68
10-3	59
10-4	51
10-5	78
	79
10-6	94
10-7	91A
	91B
10-8	92
10-9	93
11-1	163
11-2	88
11-3	89
11-4	103
11-5	95
11-6	66
11-7	123
11-8	125
11-9	162
	105
11-10	132
12-1	134
12-2	83
12-3	165
12-4	122
12-5	
12-6	84
12-7	133
12-8	163
12-9	85
12-10	100
12-11	114
Merge Precincts: 23	
New Precincts: 3	
2023 Total Precincts: 128	

ORDINANCE NO. 6345 OF 2023

BY THE CADDO PARISH COMMISSION:

AN ORDINANCE AMENDING THE BUDGET OF ESTIMATED REVENUES AND EXPENDITURES FOR OIL AND GAS FUND TO PROVIDE AIR CONDITIONING TO CADDO CITIZENS AND TO OTHERWISE PROVIDE WITH RESPECT THERETO

WHEREAS, the Parish of Caddo experiences extreme heat during the summer months; and

WHEREAS, many Caddo Parish citizens do not have proper air conditioning in their homes; and

WHEREAS, the Caddo Parish Commission would like to assist the citizens of Caddo Parish with air conditioning in their homes; and

NOW, THEREFORE, BE IT ORDAINED, by the Caddo Parish Commission in due, legal and regular session convened, that Budget of Estimated Revenues and Expenditures for the Oil and Gas Fund for the year 2023 is hereby amended as follows:

	<u>Budget Increase (Decrease)</u>
<u>Oil and Gas Fund</u>	
Allocation to Other Entities	
A/C Program	\$200,000
Fund Balance	(\$200,000)

BE IT FURTHER ORDAINED, that the air conditioning assistance program will be limited to owner occupied units housing the elderly and disabled.

BE IT FURTHER ORDAINED, that if any provision or item of this ordinance or the application thereof is held invalid, such invalidity shall not affect other provisions, items or applications which can be given effect without the invalid provisions, items or applications, and to this end the provisions of this ordinance are hereby declared severable.

BE IT FURTHER ORDAINED, that this ordinance shall take effect upon adoption.

BE IT FURTHER ORDAINED, that all ordinances or parts thereof in conflict herewith are hereby repealed.


Approved as to legal form:

Parish Attorney

Date

ORDINANCE AND RESOLUTION AUTHORIZATION FORM

CADDO PARISH COMMISSION

TITLE	
ORDINANCE AMENDING THE 2023 BUDGET OF ESTIMATED REVENUES AND EXPENDITURES FOR THE OIL AND GAS FUND (Ordinance No. 6345 of 2023)	
ORIGINATING DEPARTMENT: Commissioner Stormy Gage-Watts	
BACKGROUND INFORMATION: Amending the budget of Estimated Revenues and Expenditures for Oil and Gas Fund in the amount of \$200,000 to provide an appropriation to for air conditioning the homes of Caddo Parish citizens.	
KEY STAFF CONTACT: Hayley Barnett	
AUTHORIZATION	
Department Head  _____	Date 07/25/23
Legal _____	Date _____
Parish Administrator _____	Date _____

ORDINANCE NO. 6346 of 2023

BY THE CADDO PARISH COMMISSION:

AN ORDINANCE DECLARING THE INTENT OF THE PARISH UNDER LA.R.S. 47:2236 TO ACQUIRE FULL OWNERSHIP INTEREST IN SIX PARCELS, NAMELY LOT THIRTY-THREE (33) AND WEST 5.0 FEET OF LOT THIRTY-FOUR (34), BLOCK C, HIGHLAND PARK SUBDIVISION (GEO NO. 181331-072-0099); THE EAST 30.0 FEET OF LOT THIRTY-FIVE (35) AND WEST 15.0 FEET OF LOT THIRTY-SIX (36), BLOCK C, HIGHLAND PARK SUBDIVISION (GEO NO. 181331-072-0100); THE EAST 20.0 FEET OF LOT THIRTY-SEVEN (37) AND WEST 25.0 FEET OF LOT THIRTY-EIGHT (38), BLOCK C, HIGHLAND PARK SUBDIVISION (GEO NO. 181331-072-0115); LOT THIRTY-TWO (32), BLOCK C, HIGHLAND PARK SUBDIVISION (GEO NO. 181331-072-0032); THE EAST 35.0 FEET OF LOT THIRTY-FOUR (34) AND WEST 10.0 FEET OF LOT THIRTY-FIVE (35), BLOCK C, HIGHLAND PARK SUBDIVISION (GEO NO. 181331-072-0110); LOT THIRTY (30), BLOCK C, HIGHLAND PARK SUBDIVISION (GEO NO. 181331-072-0030), AND TO OTHERWISE PROVIDE WITH RESPECT THERETO

WHEREAS, Taylor Family Property, LLC has applied under Section 19-51 of the Code of Ordinances to acquire certain property adjudicated to the Parish for unpaid property taxes;

WHEREAS, those properties are adjudicated to the Parish for unpaid property taxes;

WHEREAS, the Parish is required to take full ownership interest in those properties prior to transferring them to Taylor Family Property, LLC;

WHEREAS, taking full ownership interest under La. R.S. 47:2236 requires the Parish to duly adopt and record an ordinance declaring the Parish's intent to acquire full ownership of the subject properties;

NOW, THEREFORE, BE IT ORDAINED, by the Caddo Parish Commission in due, legal, and regular session convened, that, pursuant to La. R.S. 47:2236, it does declare its intent to acquire the full ownership interest in the following described properties:

- a) Lot 33 and West 5.0 feet of Lot 34, Block C, Highland Park Subdivision (Geo. No. 181331-072-0099);
- b) The East 30.0 feet of Lot 35 and West 15.0 feet of Lot 36, Block C, Highland Park Subdivision (Geo. No. 181331-072-0100);
- c) The East 20.0 feet of Lot 37 and West 25.0 feet of Lot 38, Block C, Highland Park Subdivision (Geo. No. 181331-072-0115);
- d) Lot 32, Block C, Highland Park Subdivision (Geo. No. 181331-072-0032);
- e) The East 35.0 feet of Lot 34 and West 10.0 feet of Lot 35, Block C, Highland Park Subdivision (Geo. No. 181331-072-0110)
- f) Lot 30, Block C, Highland Park Subdivision (Geo. No. 181331-072-0030)

BE IT FURTHER ORDAINED that the Parish Administrator or his designee is directed to comply with the requirements of La. R.S. 47:2236, including but not limited to recordation of this ordinance, giving of notice in accordance with the statutes, filing of the notice, and filing of the affidavit in accordance with the statutes.

BE IT FURTHER ORDAINED that if any provision or item of this ordinance or the application thereof is held invalid, such invalidity shall not affect other provisions, items, or applications which can be given effect without the invalid provisions, items or applications, and to this end the provisions of this ordinance are hereby declared severable.

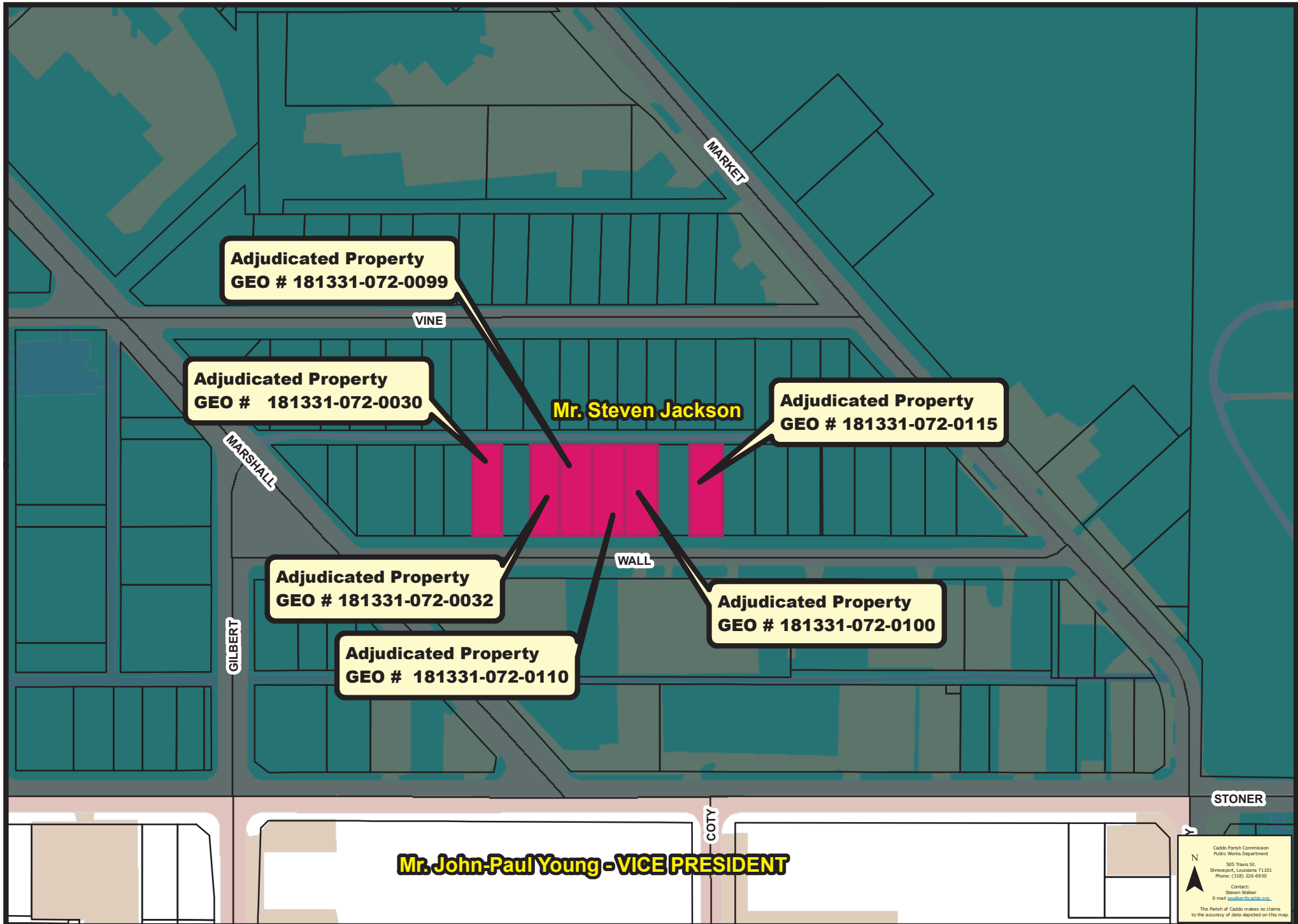
BE IT FURTHER ORDAINED that this ordinance shall take effect upon adoption.

BE IT FURTHER ORDAINED that all ordinances or parts thereof in conflict herewith are hereby repealed.

Approved as to legal form:

Parish Attorney

Date



ORDINANCE AND RESOLUTION FACT SHEET
CADDO PARISH COMMISSION

TITLE		
Ordinance 6346 of 2023		
AN ORDINANCE DECLARING THE INTENT OF THE PARISH UNDER LA.R.S. 47:2236 TO ACQUIRE FULL OWNERSHIP INTEREST IN SIX PARCELS, NAMELY LOT THIRTY-THREE (33) AND WEST 5.0 FEET OF LOT THIRTY-FOUR (34), BLOCK C, HIGHLAND PARK SUBDIVISION (GEO NO. 181331-072-0099); THE EAST 30.0 FEET OF LOT THIRTY-FIVE (35) AND WEST 15.0 FEET OF LOT THIRTY-SIX (36), BLOCK C, HIGHLAND PARK SUBDIVISION (GEO NO. 181331-072-0100); THE EAST 20.0 FEET OF LOT THIRTY-SEVEN (37) AND WEST 25.0 FEET OF LOT THIRTY-EIGHT (38), BLOCK C, HIGHLAND PARK SUBDIVISION (GEO NO. 181331-072-0115); LOT THIRTY-TWO (32), BLOCK C, HIGHLAND PARK SUBDIVISION (GEO NO. 181331-072-0032); THE EAST 35.0 FEET OF LOT THIRTY-FOUR (34) AND WEST 10.0 FEET OF LOT THIRTY-FIVE (35), BLOCK C, HIGHLAND PARK SUBDIVISION (GEO NO. 181331-072-0110); LOT THIRTY (30), BLOCK C, HIGHLAND PARK SUBDIVISION (GEO NO. 181331-072-0030), AND TO OTHERWISE PROVIDE WITH RESPECT THERETO		
DATE 07/28/2023	ORIGINATING DEPARTMENT: Public Works	
BACKGROUND INFORMATION		
The Parish has received requests to acquire six adjudicated properties under the Reinvest Caddo program. The process requires the Parish to acquire ownership and this ordinance is the first step under state law for the Parish to do so.		
FINANCIAL IMPACT AND SOURCE OF FUNDING		
The Parish will received the appraised value of the property.		
EFFECT(S) OF PROPOSED ACTION		
Remove property from the adjudicated tax roll and return to the economic stream of commerce.		
ALTERNATIVES/STAFF RECOMMENDATION		
Were the Commission not to adopt this ordinance, an opportunity would be lost to place the property back in the economic stream of commerce. It is, therefore, the recommendation of the Public Works Department that the ordinance be adopted as presented.		
KEY STAFF CONTACT		
COORDINATION		
Department Head	(Initial)	
Parish Administrator/CEO	(Initial)	
ADJUDICATED PROPERTY APPLICANTS		
Property Number	Acquired Party	District Number
181331-072-0099	Taylor Family Property LLC	3
181331-072-0100	Taylor Family Property LLC	3
181331-072-0115	Taylor Family Property LLC	3
181331-072-0032	Taylor Family Property LLC	3
181331-072-0110	Taylor Family Property LLC	3
181331-072-0030	Taylor Family Property LLC	3

MINUTES OF THE WORK SESSION OF THE
CADDO PARISH COMMISSION
HELD ON THE 31st DAY OF JULY, 2023

The Caddo Parish Commission met in a Work Session, on the above date, at 3:33 p.m., in the Government Chambers, with Mr. Burrell, presiding, and the following members in attendance, constituting a quorum: Commissioners Atkins, Burrell, Chavez, Cothran, Epperson, Gage-Watts, Hopkins, Jackson, Johnson, Lazarus, and Young (11). ABSENT: Commissioners Jones (1).

The invocation was given by Mrs. Gage-Watts, and Mr. Atkins led the Commission in the Pledge of Allegiance.

CITIZENS COMMENTS

Public comment by Jon Glover regarding questions for agenda items.

ADMINISTRATION REPORT

- Mrs. Bryant announced the scheduling of a groundbreaking for Walter B. Jacobs Nature Park for August 3rd at 10 am. Mrs. Bryant recommended Mr. Andrew Randall as the Director of Juvenile Services. Mrs. Bryant reported on the population of the juvenile detention and the June 2023 financial reports. Mrs. Bryant addressed Mr. Cothran's inquiry about the release of juveniles from the OJJ facility. Mrs. Bryant addressed Mr. Young's inquiry about the number of probation officers at juvenile services. Mr. Travis Clark addressed Mr. Burrell's inquiry about mosquito drones and that Animal Services was working out flight maps for the drones.

COMMISSION REMARKS

- Mr. Epperson announced Ad Hoc Public Safety Committee meeting scheduled for August 2nd at 5:30 pm and discussed the purpose of the meeting. Mr. Epperson requested an updated report on malaria mosquitos from the Administration. Mr. Epperson announced that the Pines Road Area Business Association fan drive was ongoing due to citizen's need.
- Mr. Atkins reported on the Natural Resources Committee meeting regarding noise and that the committee would propose to delay Ordinance No. 6328 of 2023 to the September 7th Regular Session.
- Mr. Cothran announced a meeting of the City Council District E with the Parish Commissioners for that district to be located at AB Palmer Park on August 1st from 6pm -7pm.
- Mr. Johnson requested that the Administration and the Clerk to write a policy on travel advance for commissioners including a procedure for travel expenses and cash advance checks.

PRESIDENT'S REPORT

Mr. Burrell reported on the NACo conference in Austin, Texas held during July 21-24, 2023 and the wealth of information at the conference. Mr. Burrell discussed the Broadband Committee, gumbo Grant recipients, and requested that a letter be sent to the Governor. Mr. Tracy Calloway, Information System Director, indicated that there hadn't been any updates from one of the Gumbo Grant recipients, Altas/CSC Holdings. Mrs. Bryant addressed Mr. Burrell's inquiry of more information on broadband and the grant recipients. The Clerk advised that Altas is a conglomerate for several broadband providers including Suddenlink and Cablevision. Mr. Burrell requested that the Administration provide an updated report on broadband and the gumbo grant recipients.

NEW BUSINESS

It was **moved by Mrs. Gage-Watts**, seconded by Mr. Johnson, *that Ordinance 6345 of 2023, An Ordinance Amending the Budget of Estimated Revenues and Expenditures for Oil and Gas Fund to Provide Air Conditioning to Caddo Citizens and To Otherwise Provide with Respect Thereto* be advanced to Thursday's agenda.

Mrs. Gage-Watts discussed the purpose of the ordinance. Mr. Chavez discussed the details of the ordinance, compared the poverty rate of the parish's population and the average cost of a/c units. Mr. Chavez reviewed the cost of the program and suggested utilizing local educational institutions to develop an a/c repair vocational program instead of funding new units. Mrs. Gage-Watts clarified the type of a/c units, the cost of a/c units, and the program targeting disabled and senior citizens instead of every citizen in the Parish. Mr. Cothran discussed ease of use of certain types of a/c. Mrs. Gage-Watts explained that the units would cost around \$200 and \$250. Mr. Chavez indicated how a/c units could increase the cost of an electric bill and discussed the effect it could have on low income individuals. Mr. Jackson requested the Clerk to research a quote. Mr. Jackson suggested increasing the budget of the air conditioning program to assist more citizens, and excluding rental properties from the ordinance. Mr. Jackson discussed the need to review minimal living standards and hold property owners accountable for providing air conditioning to tenants. Mr. Young requested the Administration and Legal that eligibility

requirements and the type of air conditioning units be included in the ordinance before final adoption, which Mrs. Bryant addressed. Mrs. Bryant advised that an agency would be administering the program. Mrs. Bryant indicated that the Administration would work quickly to advertise, receive and review applications, and have air conditioning units delivered to applicants.

Amendment by Mr. Jackson, seconded by Mr. Chavez, *to amend Ordinance No. 6345 of 2023 and add a stipulation that the program is limited to eligible homeowners, the elderly, and the disabled.*

Point of Information by Mr. Burrell, that the air conditioning unit would be owned by the individual that applied for the unit. Mrs. Bryant indicated that the air conditioning units could be a window unit or a stand-alone unit. Mr. Jackson discussed property owners that receive rent payments without updating the property's facilities.

Call for the Question by Mr. Epperson, seconded by Mr. Johnson. Motion carried, as shown by the following roll call votes: AYES: Commissioners Atkins, Burrell, Chavez, Cothran, Epperson, Gage-Watts, Hopkins, Jackson, Johnson, Lazarus, and Young (11). NAYS: None (0). ABSENT: Commissioner Jones (1). ABSTAIN: None (0).

Mr. Jackson's amendment carried, as shown by the following roll call votes: AYES: Commissioners Chavez, Cothran, Epperson, Jackson, Lazarus, and Young (6). NAYS: Commissioners Atkins, Burrell, Gage-Watts, Hopkins, and Johnson (5). ABSENT: Commissioner Jones (1). ABSTAIN: None (0).

Mrs. Gage-Watt's motion carried, as shown by the following roll call votes: AYES: Commissioners Burrell, Cothran, Epperson, Gage-Watts, Johnson, and Jackson (6). NAYS: Commissioners Atkins, Chavez, Hopkins, Lazarus, and Young (5). ABSENT: Commissioner Jones (1). ABSTAIN: None (0).

It was **moved by Mr. Jackson**, seconded by Mr. Lazarus, *that Ordinance No 6346 Of 2023, An Ordinance Declaring The Intent Of The Parish Under La.R.S. 47:2236 To Acquire Full Ownership Interest In Six Parcels, Namely Lot Thirty-Three (33) And West 5.0 Feet Of Lot Thirty-Four (34), Block C, Highland Park Subdivision (Geo No. 181331-072-0099); The East 30.0 Feet Of Lot Thirty-Five (35) And West 15.0 Feet Of Lot Thirty-Six (36), Block C, Highland Park Subdivision (Geo No. 181331-072-0100); The East 20.0 Feet Of Lot Thirty-Seven (37) And West 25.0 Feet Of Lot Thirty-Eight (38), Block C, Highland Park Subdivision (Geo No. 181331-072-0115); Lot Thirty-Two (32), Block C, Highland Park Subdivision (Geo No. 181331-072-0032); The East 35.0 Feet Of Lot Thirty-Four (34) And West 10.0 Feet Of Lot Thirty-Five (35), Block C, Highland Park Subdivision (Geo No. 181331-072-0110); Lot Thirty (30), Block C, Highland Park Subdivision (Geo No. 181331-072-0030), And To Otherwise Provide With Respect Thereto* be advanced to Thursday's agenda.

Mr. Jackson clarified the location of the properties and the purpose of the ordinance. Mr. Johnson discussed the lack of opportunity for individuals to purchase the properties, which Attorney Bernstein addressed. Attorney Bernstein discussed the Reinvest Caddo Program and the Parish's adjudicated property program. Mr. Jackson and Attorney Bernstein clarified the accessibility of the adjudicated property program. The Commission discussed the adjudicated property program and the transparency of the program.

Motion carried, as shown by the following roll call votes: AYES: Commissioners Atkins, Burrell, Chavez, Cothran, Epperson, Gage-Watts, Hopkins, Jackson, Johnson, Lazarus, and Young (11). NAYS: None (0). ABSENT: Commissioner Jones (1). ABSTAIN: None (0).

It was **moved by Mr. Atkins**, seconded by Mr. Jackson, *to englobo and advance to Thursday's agenda the following items:*

- *Resolution 36 Of 2023, A Resolution to Authorize the Caddo Parish Administrator to Request and Authorize the Louisiana State Mineral and Energy Board and The Office of Mineral Resources to Accept Nominations and Advertise for Oil, Gas and Mineral Leases, Accept Bids, And Award and Execute Oil, Gas and Mineral Leases on Certain Mineral Interests Owned by The Parish of Caddo, And Otherwise Providing with Respect Thereto*
- *Resolution 37 Of 2023, A Resolution to Authorize the Caddo Parish Administrator to Request and Authorize the Louisiana State Mineral and Energy Board and The Office of Mineral Resources to Accept Nominations and Advertise for Oil, Gas and Mineral Leases, Accept Bids, And Award and Execute Oil, Gas and Mineral Leases on Certain Mineral Interests Owned by The Parish of Caddo, And Otherwise Providing with Respect Thereto*

Motion carried, as shown by the following roll call votes: AYES: Commissioners Atkins, Burrell, Chavez, Cothran, Epperson, Gage-Watts, Hopkins, Jackson, Johnson, Lazarus, and Young (11). NAYS: None (0). ABSENT: Commissioner Jones (1). ABSTAIN: None (0).

It was **moved by Mr. Epperson**, seconded by Mr. Jackson, *to englobo and advance to Thursday's agenda the following items:*

- *Resolution 38 Of 2023, A Resolution of The Caddo Parish Commission, State of Louisiana Approving the Caddo Parish Fire District No. 3 Of the Parish of Caddo, State of Louisiana To Issue, Sell and Deliver Not to Exceed One Million Five Hundred Thirty Five Thousand Dollars (\$1,535,000) Revenue Bonds, In One Or More Series, And Providing for Other Matters in Connection Therewith*
- *Resolution 39 Of 2023, A Resolution Granting Preliminary Authority for The Caddo Parish Fire District No. 3 Of the Parish of Caddo, State of Louisiana To Incur Debt and To Issue Not to Exceed One Million Five Hundred Thirty Five Thousand Dollars (\$1,535,000) Revenue Bonds, In One Or More Series; Seeking State Bond Commission Approval; And Providing for Other Matters in Connection Therewith*

Mr. Epperson requested the Administration to invite a representative from Fire District No. 3 to the Regular Session Meeting. The Clerk and Mrs. Bryant addressed Mr. Atkins inquiry to clarify the purpose of two resolutions regarding Fire District No. 3.

Motion carried, as shown by the following roll call votes: AYES: Commissioners Atkins, Burrell, Chavez, Cothran, Epperson, Gage-Watts, Hopkins, Jackson, Johnson, Lazarus, and Young (11). NAYS: None (0). ABSENT: Commissioner Jones (1). ABSTAIN: None (0).

It was **moved by Mr. Jackson**, seconded by Mr. Chavez, *that Resolution 40 Of 2023, A Resolution Urging and Requesting the United States Congress to Enact Bipartisan Bills to Address the Medicaid Inmate Exclusion Policy, And to Otherwise Provide with Respect Thereto* be advance to Thursday's agenda.

Mr. Jackson discussed health care and Medicaid for inmates. Mr. Atkins discussed healthcare costs of the Parish for pre-trial detainees. Mr. Young requested that the Clerk correct the spelling of the acronym for the Medicaid Inmate Exclusion Policy (MIEP) be corrected in the resolution before final adoption. Mr. Johnson discussed the detainees' right to vote. Mrs. Bryant requested that Mr. Burrell provide the information he had regarding a class action suit for private medical providers overcharging for insulin to inmates so that she could get more information.

Motion carried, as shown by the following roll call votes: AYES: Commissioners Atkins, Burrell, Chavez, Cothran, Epperson, Gage-Watts, Hopkins, Jackson, Johnson, Lazarus, and Young (11). NAYS: None (0). ABSENT: Commissioner Jones (1). ABSTAIN: None (0).

It was **moved by Mr. Jackson**, seconded by Mrs. Gage-Watts, *to englobo and advance to Thursday's agenda the following items:*

- *Resolution No. 41 Of 2023, A Resolution Urging and Requesting the United States Senate to Expeditiously and Promptly Take Up and Consider Pending Appointments to Military and Defense Department Positions, And Otherwise Providing with Respect Thereto.*
- *Confirmation of Andrew Randall As the Director of Juvenile Services*
- *Special Resolution Recognizing Caddo Assistant District Attorney Terry Pitman, Jr.*
- *Special Resolution Recognizing Tristan Blow-Smith for Earning the Rank of Eagle Scout*
- *Special Resolution of Recognition to The Shreveport Dixie League 6 And Under All Stars Team*
- *Special Resolution of Recognition to The Shreveport Dixie League 7 And Under All Stars Team*
- *Special Resolution Commemorating The 75th Anniversary of The Abolition of Segregation in The United States Military*

Mr. Epperson discussed changes to the resolution and reported on the action of the veterans steering committee relative to the resolution. Mr. Atkins discussed the affect of the resolution to the Barksdale Air Force Base.

Motion carried, as shown by the following roll call votes: AYES: Commissioners Atkins, Burrell, Chavez, Cothran, Epperson, Gage-Watts, Hopkins, Jackson, Johnson, Lazarus, and Young (11). NAYS: None (0). ABSENT: Commissioner Jones (1). ABSTAIN: None (0).

COMMUNIQUE/COMMITTEE REPORTS

- Mr. Epperson discussed information from the NACo conference regarding excessive heat disaster funding. Mr. Epperson recommended the CCAA as the agency to manage the air conditioning program. Mr. Epperson announced the Ad Hoc Public Safety Committee meeting on August 2, 2023 at 5:30 p.m. and indicated requested that Mrs. Beauchamp and the Clerk get people to attend the meeting.
- Mr. Jackson requested the Administration to advertise supplemental heat assistance and that the information would be provided to Mrs. Bryant. Mr. Jackson requested that the Reinvest Caddo Program be posted to the parish website. Mr. Jackson requested that Mrs. Beauchamp coordinate providing paper applications with the Shreveport Parks and the Parish Parks Departments.
- Mr. Cothran discussed making program applications accessible to the elderly.
- Mr. Burrell announced the citizen participation and procurement information for the LA Community Development Block Grant program for the fiscal year 2024-2025. The Office of Community Development would discuss the programs, application process at meetings scheduled on: August 14th the Coordinating Development Corporation 4000 Viking Drive Bossier City LA; Aug 15th at Mainstreet Community Center at 708 Mainstreet Pineville, LA; August 16th at the LRWA Office 1325 3rd Avenue Hwy 190, Kinder, LA; and August 17th at the Claiborne Building Thomas Jefferson Room 1-136C 1201 North 3rd Street Baton Rouge, LA. Mr. Burrell requested that Mrs. Beauchamp include the information to the parish website.

CONSENT AGENDA

- *Ordinance 6328 Of 2023, AN ORDINANCE AMENDING AND REINACTING CHAPTER 32, ARTICLE VI OF THE CADDO PARISH CODE OF ORDINANCES, REPEALING SECTION 32-52 AND SECTION 34-22 OF THE CODE OF THE CADDO PARISH CODE OF ORDINANCES, AND OTHERWISE PROVIDING WITH RESPECT THERETO*
- *Ordinance 6342 Of 2023, AN ORDINANCE TO ESTABLISH AND MERGE PRECINCTS CONSISTENT WITH THE 2023 CADDO PARISH COMMISSION DISTRICTS IN ACCORDANCE WITH LOUISIANA REVISED STATUTES 18:532 AND 18:532.1, TO AMEND CERTAIN PRECINCT LEGAL DESCRIPTIONS*

There being no further business to come before the Commission, the meeting adjourned at 5:05 p.m.

/s/ Linda J. Montgomery
Linda J. Montgomery
Administrative Specialist I

Roy Burrell
President

ORDINANCE AND RESOLUTION FACT SHEET

CADDO PARISH COMMISSION

TITLE	
Resolution No. 36 of 2023 A RESOLUTION TO AUTHORIZE THE CADDO PARISH ADMINISTRATOR TO REQUEST AND AUTHORIZE THE LOUISIANA STATE MINERAL AND ENERGY BOARD AND THE OFFICE OF MINERAL RESOURCES TO ACCEPT NOMINATIONS AND ADVERTISE FOR OIL, GAS AND MINERAL LEASES, ACCEPT BIDS, AND AWARD AND EXECUTE OIL, GAS AND MINERAL LEASES ON CERTAIN MINERAL INTERESTS OWNED BY THE PARISH OF CADDO, AND OTHERWISE PROVIDING WITH RESPECT THERETO	
DATE 7/5/2023	ORIGINATING DEPARTMENT: Public Works/Engineering
BACKGROUND INFORMATION	
Request from USG Properties Haynesville, LLC., to lease certain Parish owned property located in Sections 9, 16 and 21, Township 18 North, Range 14 West. Total acreage is 100.55 acres. Acreage is located in District 2. Map attached.	
FINANCIAL IMPACT AND SOURCE OF FUNDING	
Parish will receive a one time Bonus payment and potential royalty payments in the future. There is no cost to the Parish.	
EFFECT(S) OF PROPOSED ACTION	
Will allow the State Mineral Board to receive bids to lease the mineral rights of Caddo Parish on 100.55 acres.	
ALTERNATIVES/STAFF RECOMMENDATION	
Do not authorize the adoption of this resolution. Public Works recommends to approve the resolution.	
KEY STAFF CONTACT	
Ken Ward	
COORDINATION	
Department Head	(Initial)
Parish Administrator/CEO	(Initial)

RESOLUTION NO. 36 OF 2023

BY THE CADDO PARISH COMMISSION:

A RESOLUTION TO AUTHORIZE THE CADDO PARISH ADMINISTRATOR TO REQUEST AND AUTHORIZE THE LOUISIANA STATE MINERAL AND ENERGY BOARD AND THE OFFICE OF MINERAL RESOURCES TO ACCEPT NOMINATIONS AND ADVERTISE FOR OIL, GAS AND MINERAL LEASES, ACCEPT BIDS, AND AWARD AND EXECUTE OIL, GAS AND MINERAL LEASES ON CERTAIN MINERAL INTERESTS OWNED BY THE PARISH OF CADDO, AND OTHERWISE PROVIDING WITH RESPECT THERETO

WHEREAS, the Parish of Caddo may own certain mineral rights underlying the following described property, to-wit:

Those certain adjudicated properties located in Section 9, Township 18 North, Range 14 West, described as the East 200 ft. of West 1303.86 ft. of Gov't Lot 16, less that part in Griffin Park, Geo. #181409-000-0066, Lot 1, Narcissus Park subdivision and 11.93 acres being the West 591.96 ft. of Gov't Lot 16 less the South 420 ft. thereof and less that part in Narcissus Park subdivision, Geo. #181409-002-0001, the North 208.71 ft. of East 417.42 ft. of West 861 ft. of Lot 4, Geo. #18109-000-0067, said adjudicated property total acreage being 9.09 acres, more or less, and that certain property owned by the Parish of Caddo described as 5.565 acres, more or less, a tract of land in Gov't. Lot 16, Section 9-18-14, Geo. #181409-000-0044, containing 5.71 acres, said Parish of Caddo owned property being a total of 5.71 acres, with Section 9, T18N, R14W containing a total of 14.80 acres, more or less, all in Caddo Parish, Louisiana.

Those certain adjudicated properties located in Section 16, Township 18 North, Range 14 West, described as the West 150 ft. of North 150 ft. of SW/4 of SW/4 of SW/4 of Section 16 less ROW, Geo. #181416-000-0022, the North 258.58 ft. of West 77.25 ft. of East 314.36 ft. of SW/4 of SW/4 of SW/4 of Section 16, Geo. #181416-000-0044, 1.403 acres in the SW/4 of SW/4 of SW/4 of Section 16, Geo. #181416-000-0051, the North 1.17 acres of Lot 52, Jones-Mabry subdivision, Geo. #181416-001-0152, the North 103.71 ft. of South 207.42 ft. of Lot 52, Jones-Mabry subdivision, Geo. #181416-001-0160, the South 1 acre of Lot 46, Jones-Mabry subdivision, Geo. #181416-001-0186, the Southeasterly 90 ft. of Northeasterly 110 ft. of Lot 12, Jones-Mabry subdivision less ROW, Geo. #181416-001-0193, a tract in Lot 50, Jones-Mabry subdivision, Geo. #181416-001-0198, the South 1 acre of Lot 45, Jones-Mabry subdivision, Geo. #181416-001-0204, the North .85 acre of South 1.85 acre of Lot 45, Jones-Mabry subdivision, Geo. #181416-004-0205, the Northeasterly 50 ft. of Southwesterly 200 ft. of Lot 14 less road and Northeasterly 50 ft. of Southwesterly 200 ft. of Northwesterly 15 ft. of Lot 25, Jones-Mabry subdivision, Geo. #181416-001-0209, the Northwesterly 50 ft. of Southeasterly 315 ft. of Southwesterly 150 ft. of Northeasterly 180 ft. of Lot 25, Jones-Mabry subdivision, Geo. #181416-001-0214, the Southeasterly 100 ft. of Southwesterly 150 ft. of Northeasterly 180 ft. of Lot 25, Jones-Mabry subdivision, Geo. #181416-001-0230, the rear 40 ft. of Lot 8, Jones-Mabry subdivision, Geo. #181416-001-0252, the East 65 ft. of South 1250 ft. of East 2.11 acres of West 3061 acres of Lot 42, Jones-Mabry subdivision, Geo. #181416-001-0260, the Northwesterly 55.83 ft. of Northeasterly 114.63 ft. of Lot 6, Jones-Mabry subdivision, Geo. #181416-001-0270, the North 45 ft. of South 247.4 ft. of East 150 ft. of Lot 45, Jones-Mabry subdivision, Geo. #181416-001-0288, the Southeasterly 60 ft. of Northwesterly 105 ft. of Southwesterly 150 ft. of Lot 25, Jones-Mabry subdivision, Geo. #181416-001-0302, the Southwesterly 60 ft. of Northeasterly 165 ft. of Lot 15, Jones-Mabry subdivision, Geo. #181416-001-0314, the North 50 ft. of East 130 ft. of Lot 45, Jones-Mabry subdivision, Geo. #181416-001-0331, the South 50 ft. of North 217.8 ft. of East 130 ft. of Lot 45, Jones-Mabry subdivision, Geo. #181416-001-0333, the Southeasterly 50 ft. of Northwesterly 190 ft. of Southwesterly 110 ft. of Lot 16, Jones-Mabry subdivision, Geo. #181416-001-0341, the West 200 ft. of North 54.45 ft. of South 311.3 ft. of Lot 45, Jones-Mabry subdivision, Geo. #181416-001-0359, the North 108.9 ft. of South 311.3 ft. of Lot 45 less South 45 ft. of East 150 ft. and the North 54.45 ft. of West 200 ft. thereof, Jones-Mabry subdivision, Geo. #181416-001-0360, a tract of land in Lots 39 & 40, Jones-Mabry subdivision, Geo. #181416-001-0364, a tract of land in Lot 48, Jones-Mabry subdivision, Geo. #181416-001-0369, a tract in Lot 4, Jones-Mabry subdivision, Geo. #181416-001-0381, the Northeasterly 50 ft. of Southwesterly 110 ft. of Southeasterly 120 ft. of Northwesterly 140 ft. of Lot 16, Jones-Mabry subdivision, Geo. #181416-001-0431, the Easterly 50 ft. of Lot 16, Jones-Mabry subdivision, less 20 ft. off front for road, Geo. #181416-001-0433, a tract of land in Lot 4, Jones-Mabry subdivision, Geo. #181416-001-0452, the East 28 ft. of South 60 ft. of West 1 acre of Lot 39, Jones-Mabry subdivision, Geo. #181416-001-0473, Lot 13, Schoolside subdivision, 181416-002-0013, Lot 14, Schoolside subdivision, 181416-002-0014, Lot B, Cameron Park subdivision, 181416-006-0004, Lot G, Montana Park subdivision, 181416-007-0023, Lot D, Montana Park subdivision, 181416-007-0027, Lot A, Montana Park subdivision, 181416-007-0035, Lot A, Thomas J. Hawkins subdivision, 181416-008-0001, the South half of Lot 211 & 212, Jones-Mabry subdivision, Unit #3, Geo. #181416-009-0241, the South 125 ft. of Lot 233, Jones-Mabry

subdivision, Unit #3, Geo. #181416-009-0244, Lot 229, less the North 220 ft. of East 139 ft., Jones-Mabry subdivision, Unit #3, Geo. #181416-009-0247, the North 80 ft. of West 112.21 ft. of Lot 232, Jones-Mabry subdivision, Unit #3, Geo. #181416-009-0250, the South 80 ft. of West 112.21 ft. of Lot 232, Jones-Mabry subdivision, Unit #3, Geo. #181416-009-0251, the South 148.02 ft. of North 228.02 ft. of West 112.21 ft. of Lot 232, Jones-Mabry subdivision, Unit #3, Geo. #181416-009-0254, Lot F, Jarman subdivision, 181416-010-0006, Lot A, Reese Park subdivision, Unit A, 181416-011-0001, Lot B, Reese Park subdivision, Unit A, 181416-011-0002, Lot C, Reese Park subdivision, Unit A, 181416-011-0003, Lot D, Reese Park subdivision, Unit A, 181416-011-0004, the N. 132.40 Ft Of Lots 221 & 222 Jones-Mabry Sub., unit 3, Geo. # 1814160120234, the N. 35.99 Ft Of S. 195.99 Ft Of W. 120 Ft Of Lot 222, Jones-Mabry Subn., Unit 3, Geo # 1814160120256, the N. 40 Ft Of S. 160 Ft Of W. 120.0 Ft Lot 222 Jones Mabry Subn., Unit 3, Geo # 1814160120267, the W/2 Of Lot 224, Jones-Mabry Subn., Unit #3, Geo # 1814160120275, a Tract Of Land In Lot 221, Jones-Mabry Subn., unit No. 3, Geo # 1814160120291, Lot 238 Of Jones-Mabry Sub., Unit #3, Geo # 1814160140238, the E. 67.5 Ft Of W. 95 Ft Of N. 125 Ft Of Lot 251, Jones Mabry Sub., Unit #3, Geo # 1814160140265, the E. 90 Ft Of W. 185 Ft Of N. 125 Ft Of Lot 251, Jones-Mabry Sub., Unit 3, Geo # 1814160140266, the W. 45 Ft Of E. 79 Ft Of N. 125 Ft Of Lot 251, Jones-Mabry Subn., Unit 3, Geo # 1814160140267, the N. 125 Ft Of W. 27.5 Ft Of Lot 251 & N. 125 Ft of E. 62.5 Ft Of Lot 252, Jones-Mabry Sub.,unit 3, Geo # 1814160140269, the W. 54.8 Ft Of N. 125 Ft Of Lot 252 & E. 40.2 Ft of N. 125 Ft Of Lot 253, Jones-Mabry Sub., Geo # 1814160140277, the E. 55 Ft Of S. 160 Ft Of Lot 252, Jones-Mabry sub., Unit 3, Geo # 1814160140280, the North 171.31 Ft. Of South 189.31 Ft. Of East 40.46 Ft. Of Lot 253 & North 171.31 Ft. Of South 189.31 Ft. Of West 66.54 Ft. Of Lot 252, Jones-Mabry Sub., Unit 3, Geo # 1814160140282, the E. 56.7 Ft Of W. 111.5 Ft Of N. 125 Ft Of Lot 252, Jones-Mabry Sub, Unit 3. Geo # 1814160140287, the West 45 Ft. Of E. 107.5 Ft. Of North 125 Ft. Of lot 252 Jones-Mabry Sub. Unit 3. Geo # 1814160140288, the East 44 Ft Of West 132 Ft Of Lot 250, Less north 155 Ft Thereof, Jones-Mabry Sub, Unit #3, Geo # 1814160140290, the W. 88 Ft Of Lot 250, Less N. 155 Ft., Jones-Mabry Sub., Unit #3, Geo # 1814160140292, the East 44 Ft Of Lot 250, Less The North 155 Ft thereof, Jones-Mabry Subn., Unit 3, Geo # 1814160140293, the South 29.37 Ft. Of North 154.37 Ft. Of West 230 ft. Of Lot 251, Jones-Mabry Sub, Unit 3, Geo # 1814160140297, the W. 60 Ft Of E. 175 Ft Of S. 160 Ft Of Lot 252, Jones-Mabry Subn., Unit #3, Geo # 1814160140300, the South 18 Ft Of East 40.46 Ft Of Lot 253, Lot 252, Less North 125 Ft Thereof & Less North 171.31 Ft Of South 189.31 Ft Of West 66.54 ft. Thereof & Less South 160 Ft Of East 175 ft. Thereof, Jones-Mabry Subn Unit 3, Geo # 1814160140301, the W. 124 Ft Of N/2 Of Lot 248, Jones-Mabry sub 3, Geo # 1814160140312, the S. 140 Ft. Of The W. 65 Ft. Of Lot 247, Jones-Mabry Sub., Unit #3, Geo # 1814160140322, the Lot 247, Less The S. 140 Ft. Of The W. 65 Ft. Jones-Mabry Sub., Unit #3, Geo # 1814160140323, Lot 244 & W. .90 Acre Of Lot 245 Jones-Mabry Subn., Unit #3, Geo # 1814160160332, Lot A, Taylors Two Lot Sub. Geo # 1814160160001, the E. 50 Ft Of S. 165 Ft Of Lot 277, Jones-Mabry sub Unit 3 , Geo # 1814160170308, the W. 38 Ft Of N/2 Of Lot 269 Jones-Mabry Sub, 3, Geo # 1814160170312, the E. 38 Ft Of W. 76 Ft Of N/2 Of Lot 269, Jones-Mabry Subn., Unit 3, Geo # 1814160170313, the E. 38 Ft. Of W. 114 Ft. Of N/2 Of Lot 269, Jones Mabry Subn., Unit #3, Geo # 1814160170314, the W. 38 Ft Of E. 150 Ft Of N/2 Of Lot 269, Jones-Mabry Sub, Unit 3, Geo # 1814160170318, the W. 44 Ft Of E. 88 Ft Of S. 115 Ft Of Lot 258 Jones-Mabry Subn., Unit 3, Geo # 1814160170323, the W. 44 Ft Of E. 132 Ft Of S. 115 Ft Of Lot 258 Jones-Mabry Subn., Unit 3, Geo # 1814160170324, the W. 44 Ft Of E. 220 Ft Of S. 165 Ft Of Lot 258, Jones-Mabry Sub., Unit #3, Geo # 1814160170326, the W. 44 Ft Of S. 165 Ft Of Lot 258 Jones-Mabry Sub unit 3, Geo # 1814160170327, the West 88 Ft Of Lot 290, Jones-Mabry Sub unit #3, Geo # 1814160170330, the East 100 Ft. Of Lot 290, Jones-Mabry Subn., Unit #3, Geo # 1814160170331, the W. 76 Ft. Of E. 176 Ft. Of Lot 290, Jones-Mabry Subn., Unit #3, Geo # 1814160170332, the North 100 Ft Of E. 70 Ft Of Lot 254 Jones-Mabry Sub., Unit #3, Geo # 1814160170340, the W. 120 Ft. Of Lot 270, Jones-Mabry Subn., Unit #3, Geo # 1814160170352, Lot 4, Miller-Bradford Sub, Geo # 1814160180004, Lot 9, Miller-Bradford Sub, Geo # 1814160180009, Lot 10, Miller-Bradford Sub., Geo # 1814160180010, the W 8.5 Ft. Of Lot 6, Miller-Bradford Subd., Geo # 1814160180016, Lot 2, Millen & Dodson Sub, Geo # 1814160190002, Lot 4, Millen & Dodson Sub, Geo # 1814160190004, Lot 6, Millen & Dodson Subn. Geo # 1814160190006, Lot 12, Millen & Dodson Sub, Geo # 1814160190012, Lot 13, Millen & Dodson Sub, Geo # 1814160190013, Lot 14, Millen & Dodson Sub, Geo # 1814160190014, Lot 15, Millen & Dodson Sub, Geo # 1814160190015, Lot A, Moss Park Sub, Geo # 1814160210001, Lot 1-A, Steven Israel Sub., Unit #2, Geo # 1814160230001, Lot 2-A, Steven Israel Subn., Unit 2, Geo # 1814160230002, Lot 264, Jones-Mabry Sub,Unit 3, Geo # 1814160240264, the East 0.89 Acre Of Lot 259, Jones-Mabry Sub, Unit 3, Geo # 1814160240290, the W/2 Of Lot 285, Jones-Mabry Sub Unit 3, Geo # 1814160240298, the E/2 Of Lot 287, Jones-Mabry Sub., Unit 3, Geo # 1814160240313, the S. 230 Ft Of Lot 288, Less W. 112 Ft Thereof, Jones-Mabry Sub., Unit #3, Geo # 1814160240318, the W/2 Of Lot 284, Less The N. 165 Ft. Of the E. 100 Ft., Thereof, Geo # 1814160240322, Lot 3, Re-Subn. Of Lot 281, Jones-Mabry Subn., Unit 3, Geo # 1814160250003, Lot A, Avery Park, Geo # 1814160280001, the E/2 Of W/2 Of Lot 317, Jones-Mabry Sub 3, Geo # 1814160290341, the East 12 Ft Of West 84.86 Ft Of South 97 ft Of Lot 322, Jones-Mabry Sub 3, Geo # 1814160290353, the W 42.43 Ft Of Lot 322, Jones-Mabry Sub 3, Geo # 1814160290355, the E/2 Of E/2 Of Lot 297, Jones-Mabry Sub, Unit 3, Geo # 1814160290356, the W/2 Of E/2 Of Lot 297, Jones-Mabry Sub 3, Geo # 1814160290357, the S. 50 Ft Of N. 100 Ft Of W. 135 Ft Of lot 294, Jones-Mabry Subn., Unit #3, Less R/W, Geo # 1814160290358, the West 44 Ft. Of East 88 Ft. Of North 160 Ft. Of lot 317, Jones-Mabry Sub., Unit #3 Geo # 1814160290362, the South 55 Ft Of North 220 Ft & South 55 Ft Of north 165 Ft Of E/2 Of Lot 298, Jones-Mabry Sub., Unit #3, Geo # 1814160290365, the S. 20 Ft Of N. 147.25 Ft Of W. 53 Ft Of Lot 325, Jones-Mabry Subn., Unit 3, Geo # 1814160290374, the S. 55 Ft. Of N. 110 Ft. Of E/2 Of Lot 298 Jones-Mabry Sub., Unit #3, Geo # 1814160290390, the North 55 Ft. Of E/2 Of Lot 298, Jones-Mabry Subn., Unit 3, Geo # 1814160290391, the S. 135 Ft. Of E. 50 Ft. Of Lot 294, Jones-Mabry Subn., Unit #3, Geo # 1814160290396, the W/2 Of

S. 135 Ft. Of E. 109 Ft. Of Lot 294, Jones-Mabry Subn., Unit #3, Geo # 1814160290397, Lot 3, Cooper Hills Subn, Geo # 1814160300003, Lot 12, Cooper Hills Sub, Geo # 181416030012, Lot 1, Phillips Park, Geo # 1814160310001, the South 152 Ft. of Lots 314 & 315, Jones-Mabry Subn. Unit 3, Geo # 1814160350341, the West 78.35 Ft. Of East 156.70 Ft. Of Lot 327, Jones-Mabry Sub., Unit 3 Geo # 1814160350344, the East 214 Ft. Of North 150 Ft. Lot 312, Jones-Mabry Sub., Unit 3. Geo # 1814160350363, the South 180 Ft. Of Lot 312, Jones-Mabry Sub, Unit #3, Geo # 1814160350364, the E/2 Of Lot 311, Less W. 26 Ft Of N. 26 Ft, thereof, Jones-Mabry Subn, Unit #3, Geo # 1814160350369, the E/2 Of Lot 302, Less E. 77.5 Ft Of S. 120 Ft, thereof, Jones-Mabry Sub, Unit 3 Geo # 1814160350371, the S. 160 Ft Of N. 165 Ft Of W. 57.84 Ft Of E. 60, ft Of Lot 299, Jones-Mabry Sub., Unit #3, Geo # 1814160350379, A Tract Of Land In Lot 299, Jones-Mabry Subn., Unit #3, Geo # 1814160350386, Lot 8, Resub Of Lots A, B, C, & D, Rhodessa Sims Lot, Geo # 1814160380008, Lot D, Jonas Nichols Sub, Geo # 1814160390004, Lot F, Jonas Nichols Sub, Geo # 1814160390006, Lot 1, Fox Subn, Geo # 1814160410001, the North 130 Ft Of West 135 Ft Of Lot 307, Jones-Mabry Sub., Unit #3, Geo # 1814160450363, the South 100 Ft Of North 230 Ft Of West 135 Ft of Lot 307, Jones-Mabry Sub 3. Geo # 1814160450371, the E/2 Of E/2 Of Lot 308, Jones-Mabry Sub., Unit #3, Geo # 1814160450380, the W/2 Of E/2 Of Lot 308, Jones-Mabry Subn., Unit #3, Geo # 1814160450381, Lot 12, Bunche Sub., Unit #1, Geo # 1814160460012, Lot 13, Bunche Sub., Unit #1, Geo # 1814160460013, Lot 14, Bunche Sub., Unit #1, Geo # 1814160460014, Lot 15, Bunche Subn., Unit 1, Geo # 1814160460015, Lot 16, Bunche Sub., Unit #1, Geo # 1814160460016, Lot 25 & E/2 Of Lot 24, Bunche Subn., Unit #1, Geo # 1814160460029, Lots 29, 30 & 31, Bunche Subn. Unit 2, Geo # 1814160470029, Lot 35, Bunche Sub., Unit 2, Geo # 1814160470035, Lot 37, Bunche Sub Unit 2, Geo # 1814160470037, Lots 32 & 33, Bunch Sub., Unit #2, Geo # 1814160470038, the W. 50 Ft. Of Lot B, Washington Partn. Of Lot 310 Jones-Mabry Sub, Unit 3, Geo # 1814160500006, Lot C, Washington Partn Of Lot 310, Jones-Mabry Sub, Unit 3, Geo # 1814160500008, Lot 5, Longline Sub, Geo # 1814160530005, Lot 10, Mc Cain Creek Estates, Unit #1, Geo # 1814160560010, Lot 31, Mc Cain Creek Estates, Unit #1, Geo # 1814160560031, Lot 48, Mc Cain Creek Estates, Unit #2, Geo # 1814160570058, Lot 59, Mc Cain Creek Estates, Unit 2, Geo # 1814160570059, Lot 60, Mc Cain Creek Estates, Unit 2, Geo # 1814160570060, Lot 64, Mc Cain Creek Estates, Unit #2, Geo # 1814160570064, Lot 65, Mc Cain Creek Estates, Unit #2, Geo # 1814160570065, Lot 68, Mc Cain Creek Estates, Unit #2, Geo # 1814160570068, Lots 1 & 2, Rosie F. Griffin Park, Geo # 1814160590003, Lot 2, Crawford Park, Geo # 1814160610002, Lot 6, Crawford Park, Geo # 1814160610006, Lot 7, Crawford Park, Geo # 1814160610007, Lot 10, Crawford Park, Geo # 1814160610010, Lot 12, Crawford Park, Geo # 1814160610012, Lot 13, Crawford Park, Geo # 1814160610013, Lot 14, Crawford Park, Geo # 1814160610014, Lot 15, Crawford Park, Geo # 1814160610015, the N. 75.84 Ft. Of Lot 4, Crawford Park, Geo # 1814160610018, the S. 151.64 Ft. Of Lot 4, Crawford Park, Geo # 1814160610020, the S. 151.64 Ft. Of Lot 5, Crawford Park, Geo # 1814160610021, Lot 58, Jones-Mabry Subn., Unit #2, Geo # 1814210010058, the SW/2 Of Lot 56, Jones-Mabry Sub., Unit #2, Geo # 1814210010194, A Parcel Of Land In Lot 57, Jones-Mabry Sub., Unit # 2, Geo. #1814210010234, the North 217.8 ft. of Lot 45 less North 50 ft. of East 130 ft. and less South 50 ft. of East 130 ft., Jones-Mabry Sub., Geo. #1814160010334, Lot C, Griffin Oaks Sub., Unit 2, Geo. #1814160430003, Lot 11, Cooper Hills Sub., Geo. #1814160300011, said adjudicated property total acreage being 41.85 acres, more or less, and that certain property owned by the Parish of Caddo described as Lot B, Thelma Subdivision Replat less the North 5 ft. of the West 12.3 ft. and less the North 5 ft. of the East 74.7 ft. thereof and less triangular tract in Southwest Corner for ROW, Section 16, T18N-R14W, Geo. #181416-055-0005, containing .74 acres, and Lot C, Thelma Subdivision Replat less the North 5 ft. thereof, Section 16, T18N-R14W, Geo. #181416-055-0006, containing .88 acres, said Parish of Caddo owned property being a total of 1.62 acres, with Section 16, T18N, R14W containing a total of 43.47 acres, more or less, all in Caddo Parish, Louisiana.

Those certain adjudicated properties located in Section 21, Township 18 North, Range 14 West, described as the East half of Lot 128, Jones-Mabry Subdivision, Unit 2, Geo. #181421-001-0138, the North 40 ft. of West Half of Lot 83, Jones-Mabry Subdivision, Unit 2, Geo. #18121-001-0186, the North 120 ft. of West 40 ft. of East 80 ft. of Lot 95, Jones-Mabry Subdivision, Unit 2, Geo. #181421-001-0210, the North 120 ft. of East 40 of Lot 95, Jones-Mabry Subdivision, Unit 2, Geo. #18121-001-0211, the South 80 ft. of East 165 ft. of Lot 119, Jones-Mabry Subdivision, Unit 2, Geo. #18121-001-0241, the North 55 ft. of South 110 ft. of West Half of Lot 64, Jones-Mabry Subdivision, Unit 2, less Westerly portion thereof, Geo. #18121-001-0251, the North 55 ft. of South 165 ft. of West Half of Lot 64, Jones-Mabry Subdivision, Unit 2, Geo. #18121-001-0253, the North 50 ft. of South 70 ft. of West Half of Lot 69, Jones-Mabry Subdivision, Unit 2, Geo. #18121-001-0254, the South 50 ft. of North 80 ft. of West Half of Lot 78, Jones-Mabry Subdivision, Unit 2, Geo. #18121-001-0255, the South 50 ft. of Lot 114 and the South 50 ft. of East 99 of Lot 113, Jones-Mabry Subdivision, Unit 2, Geo. #18121-001-0282, the West 50 ft. of East 100 ft. of South 100 ft. of Lot 108, Jones-Mabry Subdivision, Unit 2, Geo. #181421-001-0284, the South 135 ft. of North 280 ft. of East 40 ft. of West 73 of Lot 113, Jones-Mabry Subdivision, Unit 2, Geo. #181421-001-0289, the North 45 ft. of South 95 ft. of East 19 ft. of Lot 113 and the North 45 ft. of South 95 ft. of Lot 114, Jones-Mabry Subdivision, Unit 2, Geo. #181421-001-0293, the South 40 ft. of North 228 ft. of West 133 ft. of Lot 108, Jones-Mabry Subdivision, Unit 2, Geo. #181421-001-0294, the North 27 ft. of South 127 ft. of West 50 ft. of East 100 of Lot 108, Jones-Mabry Subdivision, Unit 2, Geo. #181421-001-0295, the North 10 ft. of Lot 133 and the North 10 ft. of East 99 ft. of Lot 134, Jones-Mabry Subdivision, Unit 2, Geo. #181421-001-0305, the West 50 ft. of South 125 ft. of Lot 85, Jones-Mabry Subdivision, Unit 2, Geo. #18121-001-0308, the South 60 ft. of East 120 ft. of West Half of Lot 118, Jones-Mabry Subdivision, Unit 2, Geo. #18121-001-0320, the West Half of Lot 118, Less the East 120 ft. of North 150 ft. and Less the South 60 ft. of East 120 ft. Jones-Mabry Subdivision, Unit 2, Geo. #18121-001-0321, the East 120 ft. of North 50 ft. of South 130 ft. of Lot 119, Jones-Mabry Subdivision, Unit 2, Geo. #181421-001-0322, the East 73 ft. of West 132 ft. of North 177 ft. of Lot

69, Jones-Mabry Subdivision, Unit 2, Geo. #181421-001-0349, the East 77 ft. of North 130 ft. of Lot 114, Jones-Mabry Subdivision, Unit 2, Geo. #181421-001-0360, the Easterly 50 ft. of Westerly 100 ft. of Southerly 200 ft. of the East 236 ft. of Lot 116, Jones-Mabry Subdivision, Unit 2, Geo. #181421-001-0366, the East Half of Lot 69 and West Half of Lot 70, Less the North 125 ft. of East 100 ft. of the West Half of Lot 70, Jones-Mabry Subdivision, Unit 2, Geo. #181421-001-0378, the North 125 ft. of East 100 ft. of West Half of Lot 70, Jones-Mabry Subdivision, Unit 2, Geo. #181421-001-0383, a tract measuring 10.45 ft. on North and 10.61 ft. on the South of the South 45 ft. of North 183 ft. of West 186.98 ft. of Lot 115, Jones-Mabry Subdivision, Unit 2, Geo. #181421-001-0388, Lot 126, Jones-Mabry Subdivision, Unit 2, Geo. #181421-001-0405, the East 40 ft. of West 132 ft. of North 120 ft. of Lot 121, Jones-Mabry Subdivision, Unit 2, Geo. #181421-001-0409, Lot 1, Cooper Heights Subdivision, Geo. #181421-002-0001, Lot 2, Hicks-Baker Subdivision, Geo. #181421-003-0002, Lot 5, Cooper Heights Subdivision, Unit 5, Geo. #181421-005-0005, Lot 6, Cooper Heights Subdivision, Unit 5, Geo. #181421-005-0006, Lot 184 and West Half of Lot 185, Jones-Mabry Subdivision, Unit 2, Geo. #181421-011-0184, a tract in the East side of Lot 136, Jones-Mabry Subdivision, Unit 2, Geo. #181421-011-0210, a tract in Lot 136, Jones-Mabry Subdivision, Unit 2, Geo. #181421-011-0211, the East 65.22 ft. of South 250 ft. of Lot 178 and West 10.75 ft. of South 250 ft. of Lot 177, Jones-Mabry Subdivision, Unit 2, Geo. #181421-011-0215, the West 57.56 ft. of East 177.27 ft. of Lot 178, Jones-Mabry Subdivision, Unit 2, Geo. #181421-011-0217, the West 77.53 ft. of Lot 180 and the East 56.77 ft. of Lot 181, Jones-Mabry Subdivision, Unit 2, Geo. #181421-011-0222, the West 150.55 ft. as measured on the South line of Lot 181, Jones-Mabry Subdivision, Unit 2, Geo. #181421-011-0224, the East 53.3 ft. as measured on street of Lot 136, Jones-Mabry Subdivision, Unit 2, less tract off East side, Geo. #181421-011-0232, the East 2 ft. of West 12.75 ft. of West 86.72 ft. of South 250 ft. of Lot 177, Jones-Mabry Subdivision, Unit 2, Geo. #181421-011-0246, Lot 3, Whittaker Park Subdivision, Geo. #181421-012-0003, Lot 4, Whittaker Park Subdivision, Geo. #181421-012-0004, Lot 5, Whittaker Park Subdivision, Geo. #181421-012-0005, Lot 7, Whittaker Park Subdivision, Geo. #181421-012-0007, Lot 4, White Hills Acres Subdivision, Geo. #181421-015-0004, Lot 5, White Hills Acres Subdivision, Geo. #181421-015-0005, Lot 7, White Hills Acres Subdivision, Geo. #181421-015-0007, Lot 8, White Hills Acres Subdivision, Geo. #181421-015-0008, Lot 3-A, Cynthia Dale Park Subdivision, Geo. #181421-017-0003, Lot 22-A, Cynthia Dale Park Subdivision, Geo. #181421-017-0022, the West Half of Lot 142, Jones-Mabry Subdivision, Unit 2, Geo. #181421-018-0203, the South 40 ft. of North 85 ft. of Lot 141, Jones-Mabry Subdivision, Unit 2, Geo. #181421-018-0222, a tract in Lot 146, Jones-Mabry Subdivision, Unit 2, Geo. #181421-018-0226, the West 40 ft. of North 125 ft. of Lot 153, Jones-Mabry Subdivision, Unit 2, Geo. #181421-018-0228, the East 132 ft. of North 45 ft. of Lot 141, Jones-Mabry Subdivision, Unit 2, Geo. #181421-018-0237, the West 100 ft. of East 125 ft. of Lot 166, Jones-Mabry Subdivision, Unit 2, Geo. #181421-018-0241, a tract in Lot 146, Jones-Mabry Subdivision, Unit 2, Geo. #181421-018-0244, the East 50 ft. of North 150 ft. of Lot 143, Jones-Mabry Subdivision, Unit 2, Geo. #181421-018-0254, the East 117 ft. of South 180 ft. of Lot 143, Jones-Mabry Subdivision, Unit 2, Geo. #181421-018-0265, the West 50 ft. of East 100 ft. of North 150 ft. of Lot 143, Jones-Mabry Subdivision, Unit 2, Geo. #181421-018-0267, the East 132 ft. of West 147 ft. of South 45 ft. of Lot 143, Jones-Mabry Subdivision, Unit 2, Geo. #181421-018-0270, the East 50 ft. of West 235 ft. of North 150 ft. of South 175 ft. of Lot 164, Jones-Mabry Subdivision, Unit 2, Geo. #181421-018-0273, the West 49 ft. of South 162 ft. of North 180 ft. of Lot 174 and the East 1 ft. of South 162 ft. of North 180 ft. of Lot 175, Jones-Mabry Subdivision, Unit 2, Geo. #181421-018-0277, the South 180 ft. of Lot 147 and all of Lot 148 less the North 150 ft. of West 98 ft. thereof, Jones-Mabry Subdivision, Unit 2, Geo. #181421-018-0282, the North 165 ft. of West 139 ft. of Lot 166, Jones-Mabry Subdivision, Unit 2, Geo. #181421-018-0297, the East 46.33 ft. of West 92.66 ft. of South 165 ft. of Lot 166, Jones-Mabry Subdivision, Unit 2, Geo. #181421-018-0299, the South 100 ft. of North 255 ft. of West 300 ft. of East 493.6 of Lot 190, Jones-Mabry Subdivision, Unit 2, Geo. #181421-018-0305, the South 119 ft. of West Half of Lot 176, Jones-Mabry Subdivision, Unit 2, Geo. #181421-018-0314, the East 132 ft. of North 255 ft. and the East 29 ft. of South 175 of Lot 164, Jones-Mabry Subdivision, Unit 2, Geo. #181421-018-0324, that part of Lot 190 lying Northwesterly of I-220 and South of J. R. Russell Subdivision, Unit 3, Geo. #181421-018-0326, Lot 153, Jones-Mabry Subdivision, Unit 2, less the West 40 ft. of North 125 ft. and less the West 200 ft. of South 125 thereof, Geo. #181421-018-0335, Lot 2, J. R. Russell Subdivision, Unit 1, Geo. #181421-019-0002, Lot 3, J. R. Russell Subdivision, Unit 1, Geo. #181421-019-0003, Lot 8, J. R. Russell Subdivision, Unit 1, Geo. #181421-019-0008, Lot 9, J. R. Russell Subdivision, Unit 1, Geo. #181421-019-0009, Lot 10, J. R. Russell Subdivision, Unit 1, Geo. #181421-019-0010, Lots 12 and 13, J. R. Russell Subdivision, Unit 1, Geo. #181421-019-0012, Lot 26, J. R. Russell Subdivision, Unit 1, Geo. #181421-019-0026, Lot 27, J. R. Russell Subdivision, Unit 1, Geo. #181421-019-0027, Lot 28, J. R. Russell Subdivision, Unit 1, Geo. #181421-019-0028, Lot 29, J. R. Russell Subdivision, Unit 1, Geo. #181421-019-0029, Lot 30, J. R. Russell Subdivision, Unit 1, Geo. #181421-019-0030, Lot 36, J. R. Russell Subdivision, Unit 1, Geo. #181421-019-0036, the East 25.3 ft. of Lot 6, J. R. Russell Subdivision, Unit 1, Geo. #181421-019-0052, Lot 7 and West 25 ft. of Lot 6, J. R. Russell Subdivision, Unit 1, Geo. #181421-019-0058, Lot 32, J. R. Russell Subdivision, Unit 1, Geo. #181421-019-0077, Lot 33, J. R. Russell Subdivision, Unit 1, Geo. #181421-019-0081, Lot 25, J. R. Russell Subdivision, Unit 1, Geo. #181421-019-0090, Lot 23, J. R. Russell Subdivision, Unit 1, Geo. #181421-019-0092, Lot 46, J. R. Russell Subdivision, Unit 1, Geo. #181421-019-0096, Lot 24, J. R. Russell Subdivision, Unit 1, Geo. #181421-019-0100, Lot 22, J. R. Russell Subdivision, Unit 1, Geo. #181421-019-0102, Lot 53, J. R. Russell Subdivision, Unit 1, Geo. #181421-020-0053, the South 10 ft. of West 10 ft. of Lot 6, Cutliff Subdivision, Geo. #181421-021-0022, the West 20 ft. of Lot 11 and the East 24 ft. of Lot 12, Cutliff Subdivision, Geo. #181421-021-0024, the East 44 ft. of Lot 20, Cutliff Subdivision, Geo. #181421-021-0029, Lot 119, J. R. Russell Subdivision, Unit 2, Geo. #181421-022-0119, Lot 134, J. R. Russell Subdivision, Unit 2, Geo. #181421-022-0134, Lot 135, J. R. Russell Subdivision, Unit 2, Geo. #181421-022-0135, Lot 136, J. R. Russell Subdivision, Unit 2, Geo. #181421-022-0136, that part of Lot 138 lying Northwest of I-220, J. R. Russell Subdivision,

Unit 2, Geo. #181421-022-0145, that part of Lots 111, 112 and 113 lying Northwesterly of I-220, J. R. Russell Subdivision, Unit 2, Geo. #181421-022-0146, Lot 1, Tiner Subdivision, Geo. #181421-023-0001, Lot 3, Tiner Subdivision, Geo. #181421-023-0001, Lot 4, Tiner Subdivision, Geo. #181421-023-0004, Lot 5, Tiner Subdivision, Geo. #181421-023-0005, Lot 6, Tiner Subdivision, Geo. #181421-023-0006, Lot 1, J. R. Russell Subdivision, Unit 3, Geo. #181421-025-0001, Lot 2, J. R. Russell Subdivision, Unit 3, Geo. #181421-025-0002, Lot 3, J. R. Russell Subdivision, Unit 3, Geo. #181421-025-0003, Lot 4, J. R. Russell Subdivision, Unit 3, Geo. #181421-025-0004, Lot 5, J. R. Russell Subdivision, Unit 3, Geo. #181421-025-0005, that part of Lots 6, 7 and 8 lying Northwesterly of I-220, J. R. Russell Subdivision, Unit 3, Geo. #181421-025-0023, that part of Lots 18 and 19 lying Northwesterly of I-220, J. R. Russell Subdivision, Unit 3, Geo. #181421-025-0024, Lots 20 and 21, J. R. Russell Subdivision, Unit 3, Geo. #181421-025-0025, Lot 22, Lincoln Memorial Subdivision, Geo. #181421-032-0022, Lot 26, Lincoln Memorial Subdivision, Geo. #181421-032-0026, Lots 33 and 34, Lincoln Memorial Subdivision, Geo. #181421-032-0033, Lot 69, Lincoln Memorial Subdivision, Geo. #181421-032-0069, Lot 87, Lincoln Memorial Subdivision, Geo. #181421-032-0087, Lot 89, Lincoln Memorial Subdivision, Geo. #181421-032-0089, Lot 93, Lincoln Memorial Subdivision, Geo. #181421-032-0093, Lot 102, Lincoln Memorial Subdivision, Geo. #181421-032-0102, Lot 103, Lincoln Memorial Subdivision, Geo. #181421-032-0103, Lot 105 Lincoln Memorial Subdivision, Geo. #181421-032-0105, Lot 108, Lincoln Memorial Subdivision, Geo. #181421-032-0108, Lot 109, Lincoln Memorial Subdivision, Geo. #181421-032-0109, Lot 110, Lincoln Memorial Subdivision, Geo. #181421-032-0110, Lot 124, Lincoln Memorial Subdivision, Geo. #181421-032-0124, Lot 128, Lincoln Memorial Subdivision, Geo. #181421-032-0128, Lot 129, Lincoln Memorial Subdivision, Geo. #181421-032-0129, Lot 130, Lincoln Memorial Subdivision, Geo. #181421-032-0130, Lot 132, Lincoln Memorial Subdivision, Geo. #181421-032-0132, Lot 133, Lincoln Memorial Subdivision, Geo. #181421-032-0133, Lot 134 and 135, Lincoln Memorial Subdivision, Geo. #181421-032-0134, Lot 148, Lincoln Memorial Subdivision, Geo. #181421-032-0148, Lot 149, Lincoln Memorial Subdivision, Geo. #181421-032-0149, Lot 152, Lincoln Memorial Subdivision, Geo. #181421-032-0152, Lot 160, Lincoln Memorial Subdivision, Geo. #181421-032-0160, Lot 161, Lincoln Memorial Subdivision, Geo. #181421-032-0161, Lot 168, Lincoln Memorial Subdivision, Geo. #181421-032-0168, Lot 169, Lincoln Memorial Subdivision, Geo. #181421-032-0169, Lot 172, Lincoln Memorial Subdivision, Geo. #181421-032-0172, Lot 176, Lincoln Memorial Subdivision, Geo. #181421-032-0176, Lot 179, Lincoln Memorial Subdivision, Geo. #181421-032-0179, Lot 181, Lincoln Memorial Subdivision, Geo. #181421-032-0181, Lot 192, Lincoln Memorial Subdivision, Geo. #181421-032-0192, the North 40 ft. of Lot 56, Lincoln Memorial Subdivision, Geo. #181421-032-0215, South 40 ft. of Lot 96, Lincoln Memorial Subdivision, Geo. #181421-032-0226, the North 40 ft. of Lot 123, Lincoln Memorial Subdivision, Geo. #181421-032-0229, South 40 ft. of Lot 47, Lincoln Memorial Subdivision, Geo. #181421-032-0231, North 40 ft. of Lot 113, Lincoln Memorial Subdivision, Geo. #181421-032-0234, the South 45 ft. of Lot 43, Lincoln Memorial Subdivision, Geo. #181421-032-0236, Lots 106 and 107, Lincoln Memorial Subdivision, Geo. #181421-032-0241, Lots 24 and 25, Lincoln Memorial Subdivision, Geo. #181421-032-0242, Lots 31 and 32, Lincoln Memorial Subdivision, Geo. #181421-032-0245, Lots 36 and 37, Lincoln Memorial Subdivision, Geo. #181421-032-0246, Lots 194 and 195, Lincoln Memorial Subdivision, Geo. #181421-032-0248, Lots 141 and 142, Lincoln Memorial Subdivision, Geo. #181421-032-0249, Lot 68, Carver Heights Subdivision, Unit #2, Geo. #181421-033-0068, Lot 69, Carver Heights Subdivision, Unit #2, Geo. #181421-033-0069, Lot 70, Carver Heights Subdivision, Unit #2, Geo. #181421-033-0070, Lot 71, Carver Heights Subdivision, Unit #2, Geo. #181421-033-0071, Lot 81, Carver Heights Subdivision, Unit #2, Geo. #181421-033-0081, Lot 90, Carver Heights Subdivision, Unit #2, Geo. #181421-033-0090, Lot 96, Carver Heights Subdivision, Unit #2, Geo. #181421-033-0096, Lot 126, Carver Heights Subdivision, Unit #2, Geo. #181421-033-0126, Lot 127, Carver Heights Subdivision, Unit #2, Geo. #181421-033-0127, Lot 130, Carver Heights Subdivision, Unit #2, Geo. #181421-033-0130, Lot 132, Carver Heights Subdivision, Unit #2, Geo. #181421-033-0132, Lot 162, Carver Heights Subdivision, Unit #2, Geo. #181421-033-0162, Lot 208, Carver Heights Subdivision, Unit #2, Geo. #181421-033-0208, Lot 209, Carver Heights Subdivision, Unit #2, Geo. #181421-033-0209, Lot 218, Carver Heights Subdivision, Unit #2, Geo. #181421-033-0218, Lot 219, Carver Heights Subdivision, Unit #2, Geo. #181421-033-0219, Lot 223, Carver Heights Subdivision, Unit #2, Geo. #181421-033-0223, the South 10 ft. of Lot 77, Carver Heights Subdivision, Unit #2, Geo. #181421-033-0229, Lot 26, Carver Heights Subdivision, Unit #2, Geo. #181421-034-0026, Lot 32, Carver Heights Subdivision, Unit #2, Geo. #181421-034-0032, Lot 105, Carver Heights Subdivision, Unit #2, Geo. #181421-034-0105, Lot 109, Carver Heights Subdivision, Unit #2, Geo. #181421-034-0109, Lots 185 and 186, Carver Heights Subdivision, Unit #2, Geo. #181421-034-0185, Lot 199, Carver Heights Subdivision, Unit #2, Geo. #181421-034-0199, Lot 200, Carver Heights Subdivision, Unit #2, Geo. #181421-034-0200, the North 40 ft. of Lot 103, Carver Heights Subdivision, Unit #2, Geo. #181421-034-0205, the South 20 ft. of Lot 103 and the North 20 ft. of Lot 104, Carver Heights Subdivision, Unit #2, Geo. #181421-034-0206, the Easterly 20 ft. of Lot 191 and Westerly 20 ft. of Lot 192, Carver Heights Subdivision, Unit #2, Geo. #181421-034-0209, the Easterly 40 ft. of Lot 192, Carver Heights Subdivision, Unit #2, Geo. #181421-034-0210, the South 40 ft. of Lot 171, Carver Heights Subdivision, Unit #2, Geo. #181421-034-0215, Lot 7, Good Friend Subdivision, Geo. #181421-035-0007, Lot 15, Good Friend Subdivision, Geo. #181421-035-0015, Lot 16, Good Friend Subdivision, Geo. #181421-035-0016, Lot 17, Good Friend Subdivision, Geo. #181421-035-0017, Lot 28, Good Friend Subdivision, Geo. #181421-035-0028, Lot 29, Good Friend Subdivision, Geo. #181421-035-0029, Lot 30, Good Friend Subdivision, Geo. #181421-035-0030, Lot 31, Good Friend Subdivision, Geo. #181421-035-0031, Lot 32, Good Friend Subdivision, Geo. #181421-035-0032, Lot 33, Good Friend Subdivision, Geo. #181421-035-0033, Lot 42, Good Friend Subdivision, Geo. #181421-035-0042, Lot 43, Good Friend Subdivision, Geo. #181421-035-0043, Lot 48, Good Friend Subdivision, Geo. #181421-035-0048, Lots 49 and 50, Good Friend Subdivision, Geo. #181421-035-0049, Lot 51, Good Friend Subdivision, Geo. #181421-035-0051, Lot 54, Good Friend Subdivision, Geo. #181421-035-0054, Lot 55, Good Friend Subdivision, Geo. #181421-

035-0055, Lot 56, Good Friend Subdivision, Geo. #181421-035-0056, Lot 57, Good Friend Subdivision, Geo. #181421-035-0057, Lot 68, Good Friend Subdivision, Geo. #181421-035-0068, Lot 72, Good Friend Subdivision, Geo. #181421-035-0072, Lot 76, Good Friend Subdivision, Geo. #181421-035-0076, Lot 79, Good Friend Subdivision, Geo. #181421-035-0079, Lot 80, Good Friend Subdivision, Geo. #181421-035-0080, Lot 32, Land of Nod Subdivision, Geo. #181421-038-0032, Lot 112, Land of Nod Subdivision, Geo. #181421-038-0112, Lot 11, Land of Nod Subdivision, Geo. #181421-039-0011, Lot 12, Land of Nod Subdivision, Geo. #181421-039-0012, Lot 13, Land of Nod Subdivision, Geo. #181421-039-0013, Lot 15, Land of Nod Subdivision, Geo. #181421-039-0015, Lot 29, Land of Nod Subdivision, Geo. #181421-039-0029, Lot 30, Land of Nod Subdivision, Geo. #181421-039-0030, Lot 111, Land of Nod Subdivision, Geo. #181421-039-0111, Lots 174 and 175, Carver Heights Subdivision, Unit #2, Geo. #181421-034-0219, said adjudicated property total acreage being 42.28 acres, more or less, with Section 21, T18N, R14W containing a total of 42.28 acres, more or less, all in Caddo Parish, Louisiana.

WHEREAS, the Parish of Caddo has received a written request from USG Properties Haynesville, LLC, that the Parish seek public bids for an oil, gas and mineral lease covering said property; and

WHEREAS, the Parish of Caddo does not have the knowledge or resources available to determine if it owns the mineral rights and the Parish of Caddo will rely on the expertise and experience of the lessee in determining ownership; and

WHEREAS, it is expressly agreed that any lease granted by the Parish of Caddo and accepted by lessee is without any warranty of title and without any recourse against the Parish of Caddo whatsoever, either express or implied, and it is expressly agreed that the Parish of Caddo shall not be required to return any payments received or be otherwise responsible to lessee therefore; and

WHEREAS, the Louisiana State Mineral and Energy Board and the Office of Mineral Resources, is available upon the request of Caddo Parish to lease the aforesaid property for oil, gas and other minerals if requested to do so by Caddo Parish.

NOW, THEREFORE, BE IT RESOLVED by the Caddo Parish Commission in due, regular and legal session convened, that the Louisiana State Mineral and Energy Board and the Office of Mineral Resources, be and it is hereby requested and authorized to accept nominations and advertise for oil, gas and mineral leases, accept bids and award and execute oil, gas and mineral leases on the aforesaid properties of certain mineral interests owned by the Parish of Caddo.

BE IT FURTHER RESOLVED that any such lease contain a no surface operations provision as follows: Lessee, its successors or assigns, may produce oil, gas and other minerals from the leased premises by drilling from a surface location on other lands, but notwithstanding any other provision of this lease, Lessee, its successors or assigns, shall not use the surface of the Lessor's property for drilling or any other operations without prior written permission of Lessor, which permission may be withheld at Lessor's discretion.

BE IT FURTHER RESOLVED that any such lease contain a horizontal pugh provision as follows: Notwithstanding anything to the contrary herein contained, at the end of the primary term or any extension thereof by operations, if the Commission of Conservation of the State of Louisiana establishes a drilling unit which includes a part of the land herein leased, the production of oil, gas and other minerals from such unit shall maintain this lease in full force and effect only as to such portions of the leased land embraced in said pooled unit; and this lease shall expire as to that part of the land herein leased not included in such unit; and lessee, its successors and assigns agrees to relinquish by formal instrument any portion of the leased land not included in a unit created by the Commission of Conservation while this lease is in effect

BE IT FURTHER RESOLVED that any such lease contain a vertical pugh provision as follows: Upon the expiration of the primary term hereof or any extension thereof by operations, this lease shall automatically terminate and be of no further force or effect except as to all that part of the leased premises then included within the geographical boundaries of a producing unit duly established by governmental agency or authority having jurisdiction, from the surface of the earth to a depth of 100 feet below the deepest depth from which any well commenced during the primary term hereof on the leased premises or on lands pooled therewith is completed and from which there is production in paying quantities, such depth determination to be made on a unit by unit basis. In the absence of units so established, this lease shall terminate except as to 40 acres around each producing oil well and 160 acres around each producing or shut-in gas well located on the leased premises, in as near the form of a square as is practicable, from the surface of the earth down to a depth of 100 feet below the deepest depth from which said well or wells are completed and from which there is production in paying quantities, such depth determination to be made on a well by well basis.

BE IT FURTHER RESOLVED that any such lease contain a minimum royalty provision as follows: Royalty of not less than 1/4th or 25%.

BE IT FURTHER RESOLVED that any such lease contain a minimum bonus provision as follows: Bonus of not less than \$3,000.00 per acre.

BE IT FURTHER RESOLVED that any such lease contain a hard or solid mineral exclusion provision as follows: This lease shall exclude free sulphur, potash, lignite, salt and any other hard or solid mineral. Lessee shall not have any rights to explore, drill for, mine, produce or take any

action whatsoever in regard to any such hard or solid mineral deposits.

BE IT FURTHER RESOLVED that any such lease contain a maximum term provision as follows: Primary term of lease shall not exceed three (3) years.

BE IT FURTHER RESOLVED if any provision or item of this resolution or the application thereof is held invalid, such invalidity shall not affect other provisions, items or applications which can be given effect without the invalid provisions, items or applications, and to this end, the provisions of this resolution are hereby declared severable.

BE IT FURTHER RESOLVED that this resolution shall take effect immediately.

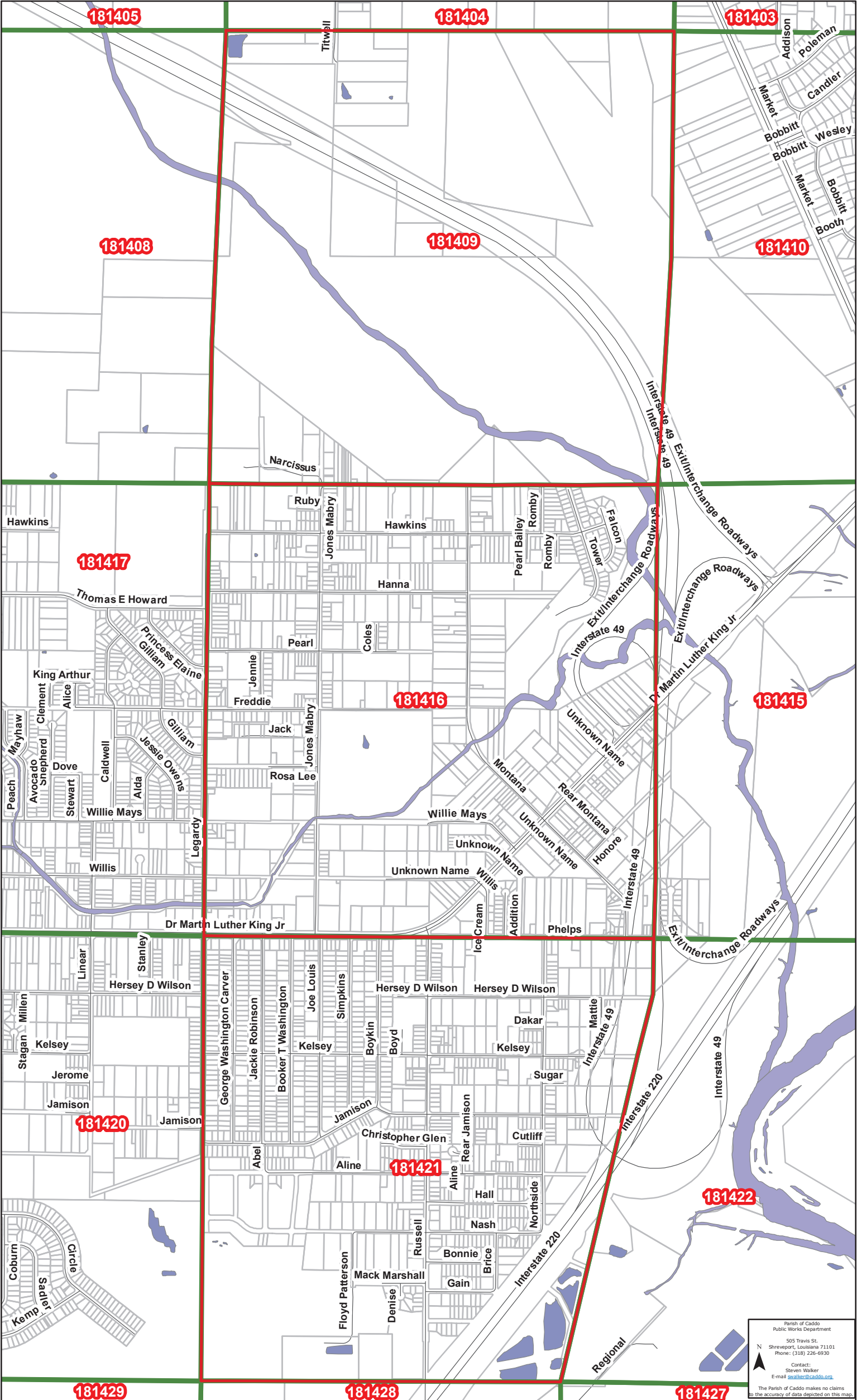
BE IT FURTHER RESOLVED that all resolutions or parts thereof in conflict herewith are hereby repealed.

Approved as to legal form:

Office Of The Parish Attorney

Date

Parish of Caddo



RESOLUTION NO. 37 OF 2023

BY THE CADDO PARISH COMMISSION:

A RESOLUTION TO AUTHORIZE THE CADDO PARISH ADMINISTRATOR TO REQUEST AND AUTHORIZE THE LOUISIANA STATE MINERAL AND ENERGY BOARD AND THE OFFICE OF MINERAL RESOURCES TO ACCEPT NOMINATIONS AND ADVERTISE FOR OIL, GAS AND MINERAL LEASES, ACCEPT BIDS, AND AWARD AND EXECUTE OIL, GAS AND MINERAL LEASES ON CERTAIN MINERAL INTERESTS OWNED BY THE PARISH OF CADDO, AND OTHERWISE PROVIDING WITH RESPECT THERETO

WHEREAS, the Parish of Caddo may own certain mineral rights underlying the following described property, to-wit:

Those certain road dedications located in Section 31, Township 19 North, Range 15 West, known as Quiet Acres Road, Peaceful Lane, Calm Street and other unnamed or unbuilt roads, all located in Caddo Parish and containing 18.061 acres, more or less, and that certain adjudicated property described as the North 60 ft. of Lot 1, Quiet Country Subdivision, Unit 4, containing .345 acres, more or less, with Section 31, Township 19 North, Range 15 West containing a total of 18.41 acres, all in Caddo Parish, Louisiana.

WHEREAS, the Parish of Caddo has received a written request from USG Properties Haynesville, LLC., that the Parish seek public bids for an oil, gas and mineral lease covering said property; and

WHEREAS, the Parish of Caddo does not have the knowledge or resources available to determine if it owns the mineral rights and the Parish of Caddo will rely on the expertise and experience of the lessee in determining ownership; and

WHEREAS, it is expressly agreed that any lease granted by the Parish of Caddo and accepted by lessee is without any warranty of title and without any recourse against the Parish of Caddo whatsoever, either express or implied, and it is expressly agreed that the Parish of Caddo shall not be required to return any payments received or be otherwise responsible to lessee therefore; and

WHEREAS, the Louisiana State Mineral and Energy Board and the Office of Mineral Resources, is available upon the request of Caddo Parish to lease the aforesaid property for oil, gas and other minerals if requested to do so by Caddo Parish.

NOW, THEREFORE, BE IT RESOLVED by the Caddo Parish Commission in due, regular and legal session convened, that the Louisiana State Mineral and Energy Board and the Office of Mineral Resources, be and it is hereby requested and authorized to accept nominations and advertise for oil, gas and mineral leases, accept bids and award and execute oil, gas and mineral leases on the aforesaid properties of certain mineral interests owned by the Parish of Caddo.

BE IT FURTHER RESOLVED that any such lease contain a no surface operations provision as follows: Lessee, its successors or assigns, may produce oil, gas and other minerals from the leased premises by drilling from a surface location on other lands, but notwithstanding any other provision of this lease, Lessee, its successors or assigns, shall not use the surface of the Lessor's property for drilling or any other operations without prior written permission of Lessor, which permission may be withheld at Lessor's discretion.

BE IT FURTHER RESOLVED that any such lease contain a horizontal pugh provision as follows: Notwithstanding anything to the contrary herein contained, at the end of the primary term or any extension thereof by operations, if the Commission of Conservation of the State of Louisiana establishes a drilling unit which includes a part of the land herein leased, the production of oil, gas and other minerals from such unit shall maintain this lease in full force and effect only as to such portions of the leased land embraced in said pooled unit; and this lease shall expire as to that part of the land herein leased not included in such unit; and lessee, its successors and assigns agrees to relinquish by formal instrument any portion of the leased land not included in a unit created by the Commission of Conservation while this lease is in effect

BE IT FURTHER RESOLVED that any such lease contain a vertical pugh provision as follows: Upon the expiration of the primary term hereof or any extension thereof by operations, this lease shall automatically terminate and be of no further force or effect except as to all that part of the leased premises then included within the geographical boundaries of a producing unit duly established by governmental agency or authority having jurisdiction, from the surface of the earth to a depth of 100 feet below the deepest depth from which any well commenced during the primary term hereof on the leased

premises or on lands pooled therewith is completed and from which there is production in paying quantities, such depth determination to be made on a unit by unit basis. In the absence of units so established, this lease shall terminate except as to 40 acres around each producing oil well and 160 acres around each producing or shut-in gas well located on the leased premises, in as near the form of a square as is practicable, from the surface of the earth down to a depth of 100 feet below the deepest depth from which said well or wells are completed and from which there is production in paying quantities, such depth determination to be made on a well by well basis.

BE IT FURTHER RESOLVED that any such lease contain a minimum royalty provision as follows: Royalty of not less than 1/4th or 25%.

BE IT FURTHER RESOLVED that any such lease contain a minimum bonus provision as follows: Bonus of not less than \$3,000.00 per acre.

BE IT FURTHER RESOLVED that any such lease contain a hard or solid mineral exclusion provision as follows: This lease shall exclude free sulphur, potash, lignite, salt and any other hard or solid mineral. Lessee shall not have any rights to explore, drill for, mine, produce or take any action whatsoever in regard to any such hard or solid mineral deposits.

BE IT FURTHER RESOLVED that any such lease contain a maximum term provision as follows: Primary term of lease shall not exceed three (3) years.

BE IT FURTHER RESOLVED if any provision or item of this resolution or the application thereof is held invalid, such invalidity shall not affect other provisions, items or applications which can be given effect without the invalid provisions, items or applications, and to this end, the provisions of this resolution are hereby declared severable.

BE IT FURTHER RESOLVED that this resolution shall take effect immediately.

BE IT FURTHER RESOLVED that all resolutions or parts thereof in conflict herewith are hereby repealed.

Approved as to legal form:

Office Of The Parish Attorney

Date

ORDINANCE AND RESOLUTION FACT SHEET

CADDO PARISH COMMISSION

TITLE	
Resolution No. 37 of 2023 A RESOLUTION TO AUTHORIZE THE CADDO PARISH ADMINISTRATOR TO REQUEST AND AUTHORIZE THE LOUISIANA STATE MINERAL AND ENERGY BOARD AND THE OFFICE OF MINERAL RESOURCES TO ACCEPT NOMINATIONS AND ADVERTISE FOR OIL, GAS AND MINERAL LEASES, ACCEPT BIDS, AND AWARD AND EXECUTE OIL, GAS AND MINERAL LEASES ON CERTAIN MINERAL INTERESTS OWNED BY THE PARISH OF CADDO, AND OTHERWISE PROVIDING WITH RESPECT THERETO	
DATE 7/5/2023	ORIGINATING DEPARTMENT: Public Works/Engineering
BACKGROUND INFORMATION	
Request from USG Properties Haynesville, LLC., to lease certain Parish owned property located in Section 31, Township 19 North, Range 15 West. Total acreage is 18.41 acres. Acreage is located in District 1. Map attached.	
FINANCIAL IMPACT AND SOURCE OF FUNDING	
Parish will receive a one time Bonus payment and potential royalty payments in the future. There is no cost to the Parish.	
EFFECT(S) OF PROPOSED ACTION	
Will allow the State Mineral Board to receive bids to lease the mineral rights of Caddo Parish on 18.41 acres.	
ALTERNATIVES/STAFF RECOMMENDATION	
Do not authorize the adoption of this resolution. Public Works recommends to approve the resolution.	
KEY STAFF CONTACT	
Ken Ward	
COORDINATION	
Department Head	(Initial)
Parish Administrator/CEO	(Initial)



_____, seconded by _____ offered the following resolution for adoption.

RESOLUTION NO. 38 of 2023

A RESOLUTION OF THE CADDO PARISH COMMISSION, STATE OF LOUISIANA APPROVING THE CADDO PARISH FIRE DISTRICT NO. 3 OF THE PARISH OF CADDO, STATE OF LOUISIANA TO ISSUE, SELL AND DELIVER NOT TO EXCEED ONE MILLION FIVE HUNDRED THIRTY FIVE THOUSAND DOLLARS (\$1,535,000) REVENUE BONDS, IN ONE OR MORE SERIES, AND PROVIDING FOR OTHER MATTERS IN CONNECTION THEREWITH.

WHEREAS, by resolution adopted on July 27, 2023 (the "**Resolution**"), by the Board of Commissioners (the "**Board**"), acting as the governing authority, of the Caddo Parish Fire District No. 3 of the Parish of Caddo, State of Louisiana (the "**District**"), the Board granted authority for the District to issue, sell and deliver in the name of the District, not exceeding One Million Five Hundred Thirty-Five Thousand Dollars (\$1,535,000) Revenue Bonds, in one or more series (the "**Bonds**"), for the purposes of: (i) financing the acquisition and/or construction of a new fire station to be located within, and operated by the District (the "**Project**"); and (ii) paying the cost incurred in connection with the issuance, sale and delivery of the Bonds; and

WHEREAS, the District has requested the Caddo Parish Commission, State of Louisiana, acting as the governing authority (the "**Commission**"), of said Parish to consent and approve the issuance of the Bonds in the name of the District all as set forth in the Resolution; and

WHEREAS, as authorized by Article VI, Section 15 of the Constitution of the State of Louisiana of 1974, and other constitutional and statutory authority supplemental thereto, it is now the desire of this Commission, to consent to and approve the issuance of the Bonds by the District, provided that the Bonds will be solely an obligation of the District and shall not be an obligation of Parish of Caddo or the Commission; and

NOW, THEREFORE, BE IT RESOLVED by this Governing Authority, that:

SECTION 1. Commission Approval. In accordance with the request by the Board of the District, this Governing Authority hereby consents to and approves the issuance of the Bonds by the District all as set forth in the Resolution and/or any subsequent resolution of the District with respect to the issuance of the Bonds. The Bonds shall not represent an obligation of the Parish of Caddo, and neither the Parish of Caddo nor this Commission shall in any way be liable for the payment of the principal of and/or interest on the Bonds.

SECTION 2. Further Authorization. In connection with the issuance and sale of the Bonds, the President and/or Clerk of this Commission are each authorized, empowered and directed to execute on behalf of this Governing Authority such documents, certificates and instruments, as they may deem necessary to document the Commission's consent and approval of the District's issuance of the Bonds in accordance with this Resolution.

This resolution having been submitted to a vote, the vote thereon was as follows:

YEAS:

NAYS:

ABSTAINING:

ABSENT:

And this resolution was declared adopted on this, the 3rd day of August, 2023

Jeff Everson, Clerk

Roy Burrell, President

STATE OF LOUISIANA
PARISH OF CADDO

I, the undersigned Clerk of the Caddo Parish Commission, State of Louisiana do hereby certify that the foregoing pages constitute a true and correct copy of:

A RESOLUTION OF THE CADDO PARISH COMMISSION, STATE OF LOUISIANA APPROVING AND AUTHORIZING THE CADDO PARISH FIRE DISTRICT NO. 3 OF THE PARISH OF CADDO, STATE OF LOUISIANA TO ISSUE, SELL AND DELIVER NOT TO EXCEED ONE MILLION FIVE HUNDRED THIRTY FIVE THOUSAND DOLLARS (\$1,535,000) REVENUE BONDS, IN ONE OR MORE SERIES, AND PROVIDING FOR OTHER MATTERS IN CONNECTION THEREWITH.

IN FAITH WHEREOF, witness my official signature on this, the 3rd day of August, 2023.

Jeff Everson, Clerk

RESOLUTION NO. 39 OF 2023

A RESOLUTION GRANTING PRELIMINARY AUTHORITY FOR THE CADDO PARISH FIRE DISTRICT NO. 3 OF THE PARISH OF CADDO, STATE OF LOUISIANA TO INCUR DEBT AND TO ISSUE NOT TO EXCEED ONE MILLION FIVE HUNDRED THIRTY FIVE THOUSAND DOLLARS (\$1,535,000) REVENUE BONDS, IN ONE OR MORE SERIES; SEEKING STATE BOND COMMISSION APPROVAL; AND PROVIDING FOR OTHER MATTERS IN CONNECTION THEREWITH.

WHEREAS, the Caddo Parish Fire District No. 3 of the Parish of Caddo, State of Louisiana (the "**Issuer**") is a special district created by the Caddo Parish Commission (the "**Parish Commission**") pursuant to Ordinance No. 5024 adopted by the Parish Commission on October 21, 2010, in accordance with Section 1492 through 1501 (inclusive) of Title 40 of the Louisiana Revised Statutes of 1950, as amended; and

WHEREAS, this Board of Commissioners, acting as governing authority (the "**Governing Authority**"), of the Issuer, desires to finance the acquisition and/or construction of a new fire station to be located within, and operated by the District (the "**Project**"); and

WHEREAS, Red River Bank (the "**Purchaser**") has agreed to finance the Project, in an amount not exceeding One Million Five Hundred Thirty-Five Thousand Dollars (\$1,535,000), in one or more series, at an interest rate of not to exceed five and fifty hundredths per centum (5.50%) per annum, and to mature no later than ten (10) years from the date of issuance (the "**Bonds**"); and

WHEREAS, pursuant to La. R.S. 39:1430 (the "**Act**") and other constitutional and statutory authority and subject to the approval of the Louisiana State Bond Commission (the "**Bond Commission**"), the Issuer, acting through its Governing Authority, desires to proceed with the issuance of the Bonds for the purposes of (i) the Project; and (ii) paying the costs of issuance of the Bonds; and

WHEREAS, the Bonds will be special and limited revenue obligations of the Issuer secured by and payable from a pledge of its revenues, after payment of (i) all statutory charges

from the respective funds upon which they are imposed; (ii) all charges for services rendered annually under time contracts; and (iii) all necessary and usual charges provided for by ordinance or resolution, including all tax revenues available for such purpose (the "**Revenues**"); and

WHEREAS, this Governing Authority now desires to make formal application to Bond Commission for approval of the Bonds and further to employ bond counsel and other financing professional in connection therewith.

NOW THEREFORE BE IT RESOLVED by this Governing Authority of the Issuer:

SECTION 1. Preliminary Approval of the Bonds. Pursuant to, and in compliance with the provisions of the Act, this Governing Authority does hereby declare its intention to issue, sell and deliver the Bonds to the Purchaser for the purposes of the Project.

The Bonds shall be limited and special revenue bonds of the Issuer, secured by and payable in principal, interest and redemption premium, if any, solely from the Revenues of the Issuer. The Bonds will be issued and authorized by a bond resolution of this Governing Authority. The Bonds shall bear interest at a rate or rates not five and fifty hundredths per centum (5.50%) per annum, to mature no later than ten (10) years from the date of issuance, all in the manner provided for by the Act, and other constitutional and statutory authority supplemental thereto.

SECTION 2. Parish Commission Approval. Application is hereby made to the Parish Commission for consent and authority to issue the Bonds, subject to the approval of Bond Commission. A certified copy of this resolution shall be forwarded to the Parish Commission on behalf of the Issuer, together with a letter requesting prompt consideration and approval of the requested consent and authority.

SECTION 3. State Bond Commission Application. Application is hereby formally made by the Issuer to the Bond Commission for consent and authority to issue, sell and deliver

the Bonds. A certified copy of this Resolution shall be forwarded to the Bond Commission, together with a letter requesting the prompt consideration and approval of this application.

SECTION 4. Employment of Bond Counsel. It is recognized, found and determined that a real necessity exists for the employment of Bond Counsel in connection with the issuance of the Bonds; accordingly, Boles Shafto, LLC is hereby employed as "Bond Counsel" to perform comprehensive, legal and coordinate professional work with respect to the issuance and sale of the Bonds. Bond Counsel shall (i) prepare and submit to the Issuer for adoption all of the proceedings incidental to the authorization, issuance, sale and delivery of the Bonds; (ii) counsel and advise the Issuer with respect to the issuance and sale of the Bonds; and (iii) furnish their opinion covering the legality of the issuance thereof. The fee to be paid Bond Counsel shall be an amount less than the Attorney General's then current Bond Counsel Fee Schedule and other guidelines for comprehensive, legal and coordinate professional work in the issuance of revenue bonds applied to the actual aggregate principal amount issued, sold, delivered and paid for at the time the Bonds are delivered, together with reimbursement of out-of-pocket expenses incurred and advanced in connection with the issuance of the Bonds, said fee to be payable out of Bonds proceeds or other funds provided by the Issuer subject to the Attorney General's written approval of said employment and fee.

SECTION 5. Authority to Proceed. The Governing Authority hereby authorizes and directs Bond Counsel to proceed with the preparation of all necessary and appropriate financing documents and to file drafts of said financing documents with Bond Commission in accordance with its Rules.

SECTION 6. Appointment of Municipal Advisor. The Issuer hereby retains Government Consultants, Inc., to act as its Independent Registered Municipal Advisor ("IRMA") pursuant to the provisions of the Dodd-Frank Wall Street Reform and Consumer Protection Act and the Final Rule adopted by the Securities and Exchange Commissioners on September 20, 2013 and the adopted final release (the "**Release**") for the purpose of providing advice on structure, timing, terms and other matters relating to the Bonds, upon which the Issuer may rely. The fee for such services shall be payable solely from the proceeds of the Bonds and

the amount thereof shall be subject to approval by the Issuer and subject to the approval of the State Bond Commission. The Issuer or the Municipal Advisor may terminate this retention at any time upon written notification to the other party.

SECTION 7. Authorization. The Chairman, Secretary and/or any such other officials of the Issuer (an "**Authorized Representative**"), either individually and/or collectively are hereby authorized to do all things necessary, on the advice of Bond Counsel, to effectuate and implement this Resolution.

SECTION 8. Other Professionals. Should it be necessary to engage other professionals, an Authorized Representative shall be entitled to engage such professionals provided that any contracts employing such professionals shall be promptly submitted to this Governing Authority for formal approval thereof.

SECTION 9. Term Sheet/Commitment Letter. An Authorized Representative of the Issuer is authorized to execute and deliver to the purchaser of the Bonds as the case may be, a bank bond purchase agreement, commitment letter, term sheet, or such other document evidencing the intent to purchase the Bonds as the case may be within the parameters set forth in this Resolution if deemed necessary upon advice of Bond Counsel.

SECTION 10. Professionals to Proceed. Bond Counsel, the Municipal Advisor, and any other professionals are hereby authorized and directed to proceed with the issuance of the Bonds, and Bond Counsel is authorized and directed to prepare necessary documents appertaining thereto and to present them for further action by this Governing Authority.

SECTION 11. Declaration of Official Intent. Prior to the delivery of the Bonds, the Company anticipates that it may pay a portion of the costs of the Project from available funds subsequent to the date which is sixty (60) days prior to the date hereof. Upon the issuance of the Bonds, the Issuer reasonably expects to reimburse any such expenditures of other available funds from a portion of the proceeds of the Bonds. Any such allocation of proceeds of the Bonds for reimbursement will be with respect to capital expenditures (as defined in Reg. 1.150-1(b)) and will be made upon the delivery of the Bonds and not later than eighteen (18) months after the

later of (i) the date such expenditure was paid or (ii) the date on which the Project was placed in service (but in no event no more than three (3) years after the date of the original expenditure of such monies). This Section is intended to be a declaration of official intent within the meaning of Reg. 1.150-2.

SECTION 12. SBC Swap Policy. By virtue of Issuer's application for, acceptance and utilization of the benefits of the Louisiana State Bond Commission's approval(s) resolved and set forth herein, it resolves that it understands and agrees that such approval(s) are expressly conditioned upon, and it further resolves that it understands, agrees and binds itself, its successors and assigns to, full and continuing compliance with the "State Bond Commission Policy on Approval of Proposed Use of Swaps, or other forms of Derivative Products Hedges, Etc.", adopted by the Commission on July 20, 2006, as to the borrowing(s) and other matter(s) subject to the approval(s), including subsequent application and approval under said Policy of the implementation or use of any swap(s) or other product(s) or enhancement(s) covered thereby.

SECTION 13. Electronic Signatures. The Issuer consents and authorizes its Authorized Representative to execute any documents related to this bond issuance by electronic signature in accordance with the Louisiana Uniform Electronic Transactions Act (La. R.S. 9:2601, et seq.), and electronically executed documents are deemed binding and legal on all parties to the extent allowed by the provisions of that act.

SECTION 14. Severability. If any provision or item of this Resolution or the application thereof is held invalid, such invalidity shall not affect other provisions, items or applications of this Resolution which can be given effect without the invalid provisions, items or applications, and to this end, the provisions of this Resolution are hereby declared to be severable.

SECTION 15. Effective Date. This Resolution shall become effective immediately upon adoption hereof.

This Resolution having been read and considered on motion to adopt by _____, and seconded by _____, a record vote was taken and the following result was had:

YEAS:

NAYS:

ABSTAIN:

ABSENT:

WHEREUPON, the presiding officer declared the above Resolution duly adopted on this 27th day of July, 2023.

ATTEST:

Signature:_____

Signature:_____

Printed Name: _____

Printed _____ Name: _____

Title: _____

Title: _____

STATE OF LOUISIANA

PARISH OF CADDO

I, the undersigned Secretary of the Board of Commissioners, acting as the governing authority, Caddo Parish Fire District No. 3 of the Parish of Caddo, State of Louisiana, do hereby certify that the foregoing constitutes a true and correct copy of:

A RESOLUTION GRANTING PRELIMINARY AUTHORITY FOR THE CADDO PARISH FIRE DISTRICT NO. 3 OF THE PARISH OF CADDO, STATE OF LOUISIANA TO INCUR DEBT AND TO ISSUE NOT TO EXCEED ONE MILLION FIVE HUNDRED THIRTY FIVE THOUSAND DOLLARS (\$1,535,000) REVENUE BONDS, IN ONE OR MORE SERIES; SEEKING STATE BOND COMMISSION APPROVAL; AND PROVIDING FOR OTHER MATTERS IN CONNECTION THEREWITH.

IN FAITH WHEREOF, witness my official signature on this, the 27th day of July, 2023.

Signature:_____

Printed _____ **Name:**

Title: _____

RESOLUTION NO. 40 of 2023

BY THE CADDO PARISH COMMISSION:

A RESOLUTION URGING AND REQUESTING THE UNITED STATES CONGRESS TO ENACT BIPARTISAN BILLS TO ADDRESS THE MEDICAID INMATE EXCLUSION POLICY, AND TO OTHERWISE PROVIDE WITH RESPECT THERETO.

WHEREAS, Congress is currently negotiating the reauthorization of the *Substance Use-Disorder Prevention that Promotes Opioid Recovery and Treatment (SUPPORT) for Patients and Communities Act of 2018*, which expires on September 30, 2023; and

WHEREAS, currently the Medicaid Inmate Exclusion Policy (MEIP) strips federal health benefits from individuals admitted to jail before they are convicted of a crime. This policy violates an individual's constitutional rights and fundamental presumption of innocence, strains our local judicial, law enforcement, public safety and human services systems, and results in higher rates of recidivism and poorer health outcomes in our communities. Additionally, this policy contributes to the over-incarceration of individuals suffering from mental and behavioral health crises, making jails the largest behavioral health providers in the nation; and

WHEREAS, the MEIP taxes citizens with the exorbitant burden of inmate healthcare costs; and

WHEREAS, this burden is aptly illustrated by the costs of inmate healthcare borne by Caddo Parish Citizens over the last six years; and

2018-\$3,988,340
2019-\$4,559,256
2020-\$4,710,493
2021-\$4,610,693
2022-\$5,115,856
2023-\$5,350,000 (budgeted)

WHEREAS, as part of the negotiations reauthorizing the *Substance Use-Disorder Prevention that Promotes Opioid Recovery and Treatment (SUPPORT) for Patients and Communities Act*, Congress has an opportunity to address the authorization of key programs within the Act; and

WHEREAS, two acts, *The Reentry Act* (H.R. 2400/S.1165) and *The Due Process Continuity of Care Act* (H.R. 3074/S.971) would ease the burden of paying for healthcare for pretrial detainees.

NOW, THEREFORE, BE IT RESOLVED by the Caddo Parish Commission in due, regular and legal session convened, that the Caddo Parish Commission does hereby urge and request the United States Congress to support the inclusion of the following bipartisan bills that would address the Medicaid Inmate Exclusion Policy (MIEP):

- *The Reentry Act* (H.R. 2400/S.1165), which would allow Medicaid payment for medical services furnished to an incarcerated individual during the 30-day period preceding the individual's release.
- *The Due Process Continuity of Care Act* (H.R. 3074/S.971), which would allow pretrial detainees to receive Medicaid benefits at the option of the state.

BE IT FURTHER RESOLVED that a copy of this resolution be forwarded to the Louisiana Congressional delegation;

BE IT FURTHER RESOLVED that a copy of this resolution be forwarded to the United States House of Representatives and Senate as well as the chairs of the House of Representatives and Senate Appropriations Committees;

BE IT FURTHER RESOLVED if any provision or item of this resolution or the application thereof is held invalid, such invalidity shall not affect other provisions, items or applications which can be given effect without the invalid provisions, items or applications, and to this end, the

provisions of this resolution are hereby declared severable.

BE IT FURTHER RESOLVED that this resolution shall take effect immediately.

BE IT FURTHER RESOLVED that all resolutions or parts thereof in conflict herewith are hereby repealed.

Approved as to legal form:

Parish Attorney

Date

**PARISH OF CADDO
MEDICAL EXPENSES
2018-2023**

	INMATE MEDICAL
2018	\$ 3,988,340
2019	\$ 4,559,256
2020	\$ 4,710,493
2021	\$ 4,610,693
2022	\$ 5,115,856
2023 budget	\$ 5,350,000

RESOLUTION NO. 41 of 2023

BY THE CADDO PARISH COMMISSION:

A RESOLUTION URGING AND REQUESTING THE UNITED STATES SENATE TO EXPEDITIOUSLY AND PROMPTLY TAKE UP AND CONSIDER PENDING APPOINTMENTS TO MILITARY AND DEFENSE DEPARTMENT POSITIONS, AND OTHERWISE PROVIDING WITH RESPECT THERETO.

WHEREAS, multiple positions in the United States military and Department of Defense require confirmation by the United States Senate of the appointment;

WHEREAS, there are currently pending more than 250 military appointments awaiting Senate confirmation;

WHEREAS, the lack of confirmation affects the moral of not only the individuals concerned but also our military personnel as a whole;

WHEREAS, the lack of consideration for the needs of the military affects recruitment and retention of our military personnel as a whole;

WHEREAS, the lack of such confirmation means that the individual appointed does not serve in that capacity unless and until confirmed ;

WHEREAS, not only the defense of the United States, but also its allies is facilitated and improved by such confirmation; and

WHEREAS, delay in that confirmation reduces the efficiency and effectiveness of the United States military.

NOW, THEREFORE, BE IT RESOLVED by the Caddo Parish Commission in due, regular and legal session convened, that the Caddo Parish Commission does hereby urge and request the United States Senate to expeditiously and promptly take up and consider all pending appointments to positions in the United States military and Department of Defense.

BE IT FURTHER RESOLVED that a copy of this resolution shall be transmitted to members of the Louisiana Congressional delegation.

BE IT FURTHER RESOLVED if any provision or item of this resolution or the application thereof is held invalid, such invalidity shall not affect other provisions, items or applications which can be given effect without the invalid provisions, items or applications, and to this end, the provisions of this resolution are hereby declared severable.

BE IT FURTHER RESOLVED that this resolution shall take effect immediately.

BE IT FURTHER RESOLVED that all resolutions or parts thereof in conflict herewith are hereby repealed.

Approved as to legal form:

Parish Attorney

Date