

**CADDO PARISH COMMISSION
GOVERNMENT PLAZA CHAMBERS
505 TRAVIS STREET, SHREVEPORT, LA 71101
PUBLIC NOTICE
REGULAR SESSION AGENDA
Streaming at
<https://www.facebook.com/parishofcaddo>
December 7th, 2023
3:30 P.M.**

1. ROLL CALL:

Commissioners:

Hopkins	District 1	Gage-Watts	District 7
Johnson	District 2	Blake	District 8
Jackson	District 3	Atkins	District 9
Young	District 4	Chavez	District 10
Burrell	District 5	Lazarus	District 11
Jones	District 6	Epperson	District 12

2. INVOCATION:

3. PLEDGE OF ALLEGIANCE:

Veterans and active military members saluting during recitation of the Pledge of Allegiance would be appropriate, should you wish to do so. All others, please recite with your hands over your hearts, and we **ask that everyone please remember our POW-MIA's** as we say the Pledge of Allegiance.

4. AGENDA ADDITIONS:

5. CITIZENS COMMENTS:

Citizens who wish to address the Commission on any issue other than zoning, please fill out a comment card located in the chamber foyer and return to the President or the Clerk of the Commission. Individual comments are limited to 3 minutes

NOTE: Citizens who wish to address the Commission on matters relative to public hearings (items listed on the agenda only) will be limited to a cumulative total of 15 minutes each, for or against an issue. Those who wish to speak or make a presentation are asked to select their speakers and address the points they wish considered with this limitation in mind.

6. VISITORS:

7. ADOPT REGULAR SESSION MINUTES:

7.I. Adopt Regular Session Minutes From November 22, 2023

7.I.i. Regular Session Minutes November 22, 2023

Documents:

[11.22.2023 REGULAR SESSION MINUTES.PDF](#)

7.II. Adopt Minutes Of Special Session On December 5, 2023

7.II.i. Special Session Minutes- Budget Adoption 12.5.2023

Documents:

[12.5.2023 SPECIAL SESSION 2024 BUDGET ADOPTION.PDF](#)

8. SPECIAL RESOLUTIONS:

8.I. Special Resolution Honoring Harold Sater
(Chavez)

Documents:

[SR SATER.PDF](#)

8.II. Special Resolution Honoring David Hylan
(Jackson)

Documents:

[SR HYLAN.PDF](#)

9. COMMUNIQUEs AND COMMITTEE REPORTS:

Administration response to information requests from Commissioners

10. PRESIDENT'S REPORT:

11. PUBLIC HEARING ON ZONING ORDINANCES & CASES:

12. PUBLIC HEARING ON ORDINANCES:

12.I. Public Hearing For Ordinance No. 6398 Of 2023

AN ORDINANCE TO ACCEPT THE STREETS IN NORTHWOOD TRACE
SUBDIVISION UNIT 7, NEW TERRITORY UNIT IV-A, AND NEW TERRITORY UNIT V
INTO THE PARISH OF CADDO SYSTEM, AND TO OTHERWISE PROVIDE WTH
RESPECT THERETO

(Public Works, District 1)

Documents:

[ORD NO. 6398 NORTHWOOD TRACE 7 NEW TERR IVA V
ACCEPTANCE.DOC](#)
[ORD NO. 6398 FACT SHEET FOR NORTHWOOD TRACE UNIT 7
ORDINANCE.DOC](#)
[ORD NO. 6398 EXHIBIT A STREET ACCEPTANCE.PDF](#)

12.II. Public Hearing For Ordinance 6399 Of 2023

AN ORDINANCE TO CLOSE AND ABANDON A PORTION OF THE DEDICATION
FOR LAURA LEA LANE LOCATED IN SECTIONS 28 & 29, TOWNSHIP 21 NORTH,
RANGE 16 WEST, IN THE PARISH OF CADDO, AND TO OTHERWISE PROVIDE
WITH RESPECT THERETO.

(Public Works) (District 1)

Documents:

[ORD 6399 LAURA LEA LANE CLOSURE AND ABANDONMENT - FINAL.PDF](#)
[ORD 6399 FACT SHEET LAURA LEA LANE.PDF](#)
[ORD 6399 EXHIBIT LAURA LEA LANE CLOSURE PLAT.PDF](#)

12.III. Public Hearing For Ordinance 6400 Of 2023

AN ORDINANCE TO DEEM PROPERTY SURPLUS AND AUTHORIZE THE SALE
OF SURPLUS PROPERTY OWNED BY THE PARISH OF CADDO AND TO
OTHERWISE PROVIDE WITH RESPECT THERETO.

(Facilities & Maintenance)

Documents:

[ORD 6400 SURPLUS 11.16.2023.PDF](#)

13. ZONING ORDINANCES (For Final Passage):

14. ORDINANCES (For Final Passage):

14.I. Adopt Ordinance No. 6398 Of 2023

AN ORDINANCE TO ACCEPT THE STREETS IN NORTHWOOD TRACE
SUBDIVISION UNIT 7, NEW TERRITORY UNIT IV-A, AND NEW TERRITORY UNIT V
INTO THE PARISH OF CADDO SYSTEM, AND TO OTHERWISE PROVIDE WTH
RESPECT THERETO

(Public Works, District 1)

Documents:

[ORD NO. 6398 NORTHWOOD TRACE 7 NEW TERR IVA V
ACCEPTANCE.DOC](#)
[ORD NO. 6398 FACT SHEET FOR NORTHWOOD TRACE UNIT 7
ORDINANCE.DOC](#)
[ORD NO. 6398 EXHIBIT A STREET ACCEPTANCE.PDF](#)

14.II. Adopt Ordinance 6399 Of 2023

AN ORDINANCE TO CLOSE AND ABANDON A PORTION OF THE DEDICATION FOR LAURA LEA LANE LOCATED IN SECTIONS 28 & 29, TOWNSHIP 21 NORTH, RANGE 16 WEST, IN THE PARISH OF CADDO, AND TO OTHERWISE PROVIDE WITH RESPECT THERETO.

(Public Works) (District 1)

Documents:

[ORD 6399 LAURA LEA LANE CLOSURE AND ABANDONMENT - FINAL.PDF](#)
[ORD 6399 FACT SHEET LAURA LEA LANE.PDF](#)
[ORD 6399 EXHIBIT LAURA LEA LANE CLOSURE PLAT.PDF](#)

14.III. Adopt Ordinance 6400 Of 2023

AN ORDINANCE TO DEEM PROPERTY SURPLUS AND AUTHORIZE THE SALE OF SURPLUS PROPERTY OWNED BY THE PARISH OF CADDO AND TO OTHERWISE PROVIDE WITH RESPECT THERETO.

(Facilities & Maintenance)

Documents:

[ORD 6400 SURPLUS 11.16.2023.PDF](#)

15. ZONING ORDINANCES (For Introduction By Title):

16. ORDINANCES (For Introduction By Title):

16.I. Introduce Ordinance 6402 Of 2023

AN ORDINANCE IMPLEMENTING AN AD VALOREM TAX EXEMPTION FOR FIRST RESPONDERS, AND TO OTHERWISE PROVIDE WITH RESPECT THERETO

(Jackson)

Documents:

[ORD 6402 \(AS AMENDED\).PDF](#)

17. WORK SESSION MINUTES:

17.I. Adopt Work Session Minutes From December 4, 2023

17.I.i. Work Session Minutes December 4, 2023

Documents:

[12.4.2023 WORK SESSION MINUTES.PDF](#)

18. RESOLUTIONS:

18.I. Adopt Resolution No. 61 Of 2023

A RESOLUTION SUBMITTING TO GOVERNOR JOHN BEL EDWARDS A NAME FOR APPOINTMENT FOR MEMBERSHIP ON THE RED RIVER WATERWAY COMMISSION

(Burrell)

Documents:

[RES 61 OF 2023 ARBUTHNOT RRWC.PDF](#)
[WILLIE ARBUTHNOT RESUME 2023.PDF](#)

18.II. Resolution 64 Of 2023

A RESOLUTION TO AUTHORIZE THE CADDO PARISH ADMINISTRATOR TO REQUEST AND AUTHORIZE THE LOUISIANA STATE MINERAL AND ENERGY BOARD AND THE OFFICE OF MINERAL RESOURCES TO ACCEPT NOMINATIONS AND ADVERTISE FOR OIL, GAS AND MINERAL LEASES, ACCEPT BIDS, AND AWARD AND EXECUTE OIL, GAS AND MINERAL LEASES ON CERTAIN MINERAL INTERESTS OWNED BY THE PARISH OF CADDO, AND OTHERWISE PROVIDING WITH RESPECT THERETO

(Public Works) (District 7)

Documents:

[RES 64 OF 2023- 7.PDF](#)

18.III. Resolution 65 Of 2023

A RESOLUTION TO AUTHORIZE THE CADDO PARISH ADMINISTRATOR TO APPROVE THE ASSIGNMENT, BILL OF SALE AND CONVEYANCE OF STATE AGENCY LEASE 2775 FROM SWN PRODUCTION (LOUISIANA), LLC, TO PALOMA NATURAL GAS, LLC, AND OTHERWISE PROVIDING WITH RESPECT THERETO

(Public Works) (District 12)

Documents:

[RES 65 OF 2023- 12.PDF](#)

18.IV. Resolution 67 Of 2023

A Resolution Supporting the MLK Food Desert Project.

(Johnson)

Documents:

[RES 67 EXHIBIT- CADDO REQUEST.PDF](#)

19. OLD BUSINESS:

19.I. End Of The Year Appointments

Name new term	Position	Expiration Date of
------------------	----------	--------------------

2023 END OF THE YEAR APPOINTMENTS:

Dr. Brad Everson	Animal Board	1/1/2027
Catherine Alred	Animal Board	1/1/2027
Mary Tallant	Lakeview Waterworks District	3/17/2028
Jake Brown	PZC	
9/8/2027		
Calvin Millender	Sewerage District No. 7	11/1/2027

FIRST OF THE YEAR APPOINTMENTS:

Tony Moffett	Fire District No. 1	1/1/2026
Roderick T. Casey	Fire District No. 1	1/1/2026
Helen M. Mazier	Fire District No. 3	1/1/2026
Mickey Gilcrease	Fire District No. 4	1/1/2026
James E. Robinson	Fire District No. 4	1/1/2026
David L. Winkler	Fire District No. 5	1/1/2026
John B. Frierson, Jr.	Fire District No. 5	1/1/2026
Mike McCullough	Fire District No. 6	1/1/2026
Charles William Partain, Jr.	Fire District No. 6	1/1/2026
James Martin	Fire District No. 8	1/1/2026
Stormy Gage Watts	Sport Commission	
12/31/2026		
Ann Osment	Waterworks District No. 7	1/8/2029

OLD APPOINTMENTS THAT WERE NEVER FILLED/REAPPOINTED

Glenda Britton	Waterworks District No. 7	1/8/2026
Robert Brown	Lakeview Waterworks District	3/17/2026
Kenneth Mitchell	Sewerage District No. 2	8/6/2025
Diann Adams	Sewerage District No. 2	9/11/2025
JoAnn Witkowski	Sewerage District No. 7	11/1/2025
Charles Reynolds	Black Bayou Watershed	8/14/2026
Peggy Heacock	Citizen's Disaster Response Committee	
Kathy Lewis	Citizen's Disaster Response Committee	
Tommy Giles	Citizen's Disaster Response Committee	
Sheri Peace	Citizen's Disaster Response Committee	
Gabriel Balderas	Citizen's Disaster Response Committee	
Wilbert Pryor	Children and Youth Planning Board	1/1/2026
Michelle AndrePont	Children and Youth Planning Board	1/1/2026
Kelli Todd	Children and Youth Planning Board	1/1/2026
Andrew Randall	Children and Youth Planning Board	1/1/2026
Patrick Wesley	Children and Youth Planning Board	1/1/2026
Frank Thaxton	Charter Review Committee	
12/31/2024		
Stuart Creighton	Charter Review Committee	
12/31/2024		
Tim Euler	Charter Review Committee	12/31/2024

20. NEW BUSINESS:

20.I. Accept The Recommendations Of The Alcoholic Beverage Hearing Committee
(Alcoholic Bev. Committee)

Documents:

[12.4.2023 ALCOHOL BEVERAGE COMMITTEE.PDF](#)

21. COMMUNIQUEES AND REPORTS:

22. CITIZEN COMMENTS (Late Arrivals)

23. ADJOURN:

To all persons desiring to attend and observe a meeting of the Caddo Parish Commission, or who wish to present information to the body: If you have physical limitations that require special accommodations in order for you to attend and participate in a meeting of the Caddo Parish Commission, please contact the office of the Caddo Parish Commission Clerk at (318) 226-6596, at least 24 hours in advance of the meeting so that an effort can be made to provide those accommodations.

MINUTES OF THE REGULAR SESSION OF
THE CADDO PARISH COMMISSION
HELD ON THE 22nd DAY OF NOVEMBER, 2023

The Caddo Parish Commission met in a Regular Session, on the above date, at 3:30 p.m., in the Government Chambers, with Mr. Burrell, presiding, and the following members in attendance constituting a quorum: Commissioners Atkins, Blake, Chavez, Epperson, Gage-Watts, Hopkins, Jones, Lazarus, and Young (9). ABSENT: Commissioners Burrell, Jackson, and Johnson (3).

The invocation was given by Mr. Chavez, and Mr. Epperson led the Commission in the Pledge of Allegiance.

**ADOPT REGULAR SESSION MINUTES
SPECIAL RESOLUTIONS**

It was **moved by Mrs. Gage-Watts**, seconded by Mr. Epperson, *to englobo and adopt the following special resolutions and adopting the Regular Session Minutes from November 9, 2023:*

- *Special Resolution for Counselor of the Year, Lamesa Furlow Fleury*

Mrs. Gage-Watts thanked Mrs. Fleury for the hard work she instills in the children of Caddo Parish. Mr. Young and Mr. Atkins agreed and gave accolades to Mrs. Fleury.

Mr. Young recognized Zeta Phi Beta, Krewe of Sobek, Morning Star Baptist Church members, Top Ladies of Distinction, School Board Member Mrs. Dottie Bell, Southern Knights, and Grambling Alumni for being in attendance today.

- *Special Resolution Honoring Judge Pamela Lattier*

At this time, Mrs. Gage-Watts' motion carried, as shown by the following roll call votes: AYES: Commissioners Atkins, Blake, Chavez, Epperson, Gage-Watts, Hopkins, Jones, Lazarus, and Young (9). NAYS: None (0). ABSENT: Commissioners Burrell, Jackson, and Johnson (3). ABSTAIN: None (0).

**SPECIAL RESOLUTION OF RECOGNITION
COUNSELOR OF THE YEAR
LAMESA FULOW FLEURY**

WHEREAS, the Caddo Parish Commission desires to acknowledge and commend individuals whose lives and efforts are devoted to the youth of Caddo Parish, and who strive to make a difference in the community by making a difference in the lives of the young people who come into their charge; and

WHEREAS, such an individual is Mrs. Lamesa Furlow Fleury, counselor at Eden Gardens Magnet School in Shreveport, who has attained the prestigious award of Louisiana School Counselors Association's Elementary School Counselor of the Year for 2023; and

WHEREAS, as vital members of the education team, school counselors help students prepare to become productive members of society by focusing on social and emotional development; and

WHEREAS, school counselors work with teachers to help students explore their potential and set realistic goals for themselves, as well as, help parents development ways to further the education, personal, and social growth of their children; and

WHEREAS, Mrs. Fluery is also an accomplished author who uses stories to promote positivity and the importance of spreading kindness.

NOW, THEREFORE, BE IT RESOLVED, by the Caddo Parish Commission, that it does hereby extend its heartiest expressions of commendation and appreciation to School Counselor Mrs. Lamesa Furlow Fleury for the worthy example she sets for her students to emulate, and wishing for her much continued success in her future.

**SPECIAL RESOLUTION OF RECOGNITION
JUDGE PAMELA LATTIER**

**2024 CADDO PARISH OPERATING & CAPITAL IMPROVMENTS BUDGET
PUBLIC HEARING**

The President of the Commission opened the floor for anyone to speak in favor or against

the 2024 Caddo Parish Operating & Capital Improvements Budget (Ordinance No. 6358 of 2023 through Ordinance No. 6385 of 2023).

There being no one to speak in favor or against the 2024 Caddo Parish Operating & Capital Improvements Budgets, the President concluded the public hearing.

PUBLIC HEARING ON ZONING ORDINANCES & CASES

The President of the Commission opened the floor for anyone to speak in favor or against the following zoning ordinance:

- *Ordinance No. 6393 of 2023, in relation to PZC Case No. 23-7-CTAP, an ordinance to amend Volume II of the Code of Ordinances of the Parish of Caddo, as amended, the Caddo Parish Unified Development Code, relative to accessory structures, with all their provisions included herein, and to otherwise provide with respect thereto*
- *Ordinance No. 6394 of 2023, in relation to PZC Case No. 23-15-P, an ordinance to amend Volume II of the Code of Ordinances of the Parish of Caddo, as amended, the Caddo Parish Unified Development Code, by amending the zoning of property located at the northeast lot of South Lakeshore Drive and Page Landing Road, Caddo Parish, Louisiana, from R-A, Rural-Agricultural Zoning District to OS, Open Space Zoning District, and to otherwise provide with respect thereto*
- *Ordinance No. 6395 of 2023, in relation to PZC Case No. 23-31-P, an ordinance to amend Volume II of the Code of Ordinances of the Parish of Caddo, as amended, the Caddo Parish Unified Development Code, by amending the zoning of property located on the north side of Old Mooringsport Road, approximately 930 feet west of Hwy 71, Caddo Parish, LA, from R-A, Rural Agricultural Zoning District to R-A PUD, Rural Agricultural Planned Unit Development Zoning District, and to otherwise provide with respect thereto*

There being no one else to speak in favor or against the zoning ordinances and cases, the President closed the public hearing.

PUBLIC HEARING ON ORDINANCES

The President of the Commission opened the floor for anyone to speak in favor or against the following ordinances:

- *Ordinance No. 6390 of 2023, an ordinance amending the Budget of Estimated Revenues & Expenditures for the E. Edward Jones Housing Trust Fund for they year 2023 to reduce revenues for the Emergency Rental Assistance Program and to otherwise provide with respect thereto*
- *Ordinance No. 6391 of 2023, an ordinance amending the Budget of Estimated Revenues & Expenditures for the Debt Service Fund for the year 2023 to appropriate bond proceeds*
- *Ordinance No. 6392 of 2023, an ordinance amending the Budget of Estimated Revenues & Expenditures for the Capital Improvement III Fund and amending the Budget for the Debt Service Fund for the year 2023 to transfer 2023 bond proceeds to the Capital Improvement III Fund*
- *Ordinance No. 6396 of 2023, an ordinance amending the Budget of Estimated Revenues & Expenditures for the Oil & Gas Fund and the Capital Outlay Fund in the amount of \$35,000 to provide an appropriation for an addition to the I-49 Welcome Sign and to otherwise provide with respect thereto*
- *Ordinance No. 6397 of 2023, an ordinance amending and re-enacting Ordinance No. 6342 of 2023, establishing and merging precincts consistent with the 2023 Caddo Parish Commission Districts in accordance with Louisiana Revised Statutes 18:532 and 18:532.1, to amend certain precinct legal descriptions and otherwise providing with respect thereto*

There being no one else to speak in favor or against this ordinance, the President closed the public hearing.

ZONING ORDINANCES & ORDINANCES (for final passage)

It was **moved by Mr. Atkins**, seconded by Mrs. Gage-Watts, to englobo and adopt the following zoning cases and ordinances:

- *Ordinance No. 6393 of 2023, in relation to PZC Case No. 23-7-CTAP, an ordinance to amend Volume II of the Code of Ordinances of the Parish of Caddo, as amended, the Caddo Parish Unified Development Code, relative to accessory structures, with all their provisions included herein, and to otherwise provide with respect thereto*
- *Ordinance No. 6394 of 2023, in relation to PZC Case No. 23-15-P, an ordinance to amend Volume II of the Code of Ordinances of the Parish of Caddo, as amended, the Caddo Parish Unified Development Code, by amending the zoning of property located at the northeast lot of South Lakeshore Drive and Page Landing Road, Caddo Parish, Louisiana, from R-A, Rural-Agricultural Zoning District to OS, Open Space Zoning District, and to otherwise provide with respect thereto*
- *Ordinance No. 6395 of 2023, in relation to PZC Case No. 23-31-P, an ordinance to amend Volume II of the Code of Ordinances of the Parish of Caddo, as amended, the Caddo Parish Unified Development Code, by amending the zoning of property located on the north side of Old Mooringsport Road, approximately 930 feet west of Hwy 71, Caddo Parish, LA, from R-A, Rural Agricultural Zoning District to R-A PUD, Rural Agricultural Planned Unit Development Zoning District, and to otherwise provide with respect thereto*

At this time, Mr. Atkins’ motion carried, as shown by the following roll call votes: AYES: Commissioners Atkins, Blake, Chavez, Epperson, Gage-Watts, Hopkins, Jones, Lazarus, and Young (9). NAYS: None (0). ABSENT: Commissioners Burrell, Jackson, and Johnson (3). ABSTAIN: None (0).

ORDINANCE NO. 6393 OF 2023, PZC CASE NO. 23-7-CTAP

BY THE CADDO PARISH COMMISSION:

AN ORDINANCE TO AMEND VOLUME II OF THE CODE OF ORDINANCES OF THE PARISH OF CADDO, AS AMENDED, THE CADDO PARISH UNIFIED DEVELOPMENT CODE, RELATIVE TO ACCESSORY STRUCTURES, WITH ALL THEIR PROVISIONS INCLUDED HEREIN, AND TO OTHERWISE PROVIDE WITH RESPECT THERETO.

WHEREAS, the Caddo Parish Commission, on recommendation of the Shreveport-Caddo Parish Metropolitan Planning Commission, adopted the Caddo Parish Unified Development Code;

WHEREAS, the Caddo Parish Planning and Zoning Commission has determined that certain provisions in that Code should be changed to address recent issues and improve the application and administration of that Code and land use within the Planning and Zoning Commission’s jurisdiction within Caddo Parish;

WHEREAS, the Caddo Parish Commission, having considered the recommendations of the Caddo Parish Planning and Zoning Commission, agrees that such changes are desirable.

NOW, THEREFORE, BE IT ORDAINED, by the Caddo Parish Commission in due, legal and regular session convened, that volume II of the code of ordinances of the Parish of Caddo, as amended, the Caddo Parish Unified Development Code, to add various new provisions and procedures to Article 7. – On-Site Development Standards, and shall be amended as follows:

I. Article 7, Section 7.3 is amended to read as follows:

**ARTICLE 7. – ON-SITE DEVELOPMENT STANDARDS
7.3 – ACCESSORY STRUCTURES AND USES**

* * * * *

A. General Regulations for Accessory Structures

* * * * *

10. Accessory Structures on Waterfront Lots

a. An accessory structure on a waterfront lot may be located in the front yard.

b. The front yard of a waterfront lot is the yard that faces the shoreline. If more than one yard faces the shoreline, the rear yard is the one that provides access to a road and the front yard is determined accordingly.

BE IT FURTHER ORDAINED, that if any provision or item of this ordinance or the application thereof is held invalid, such invalidity shall not affect other provisions, items or applications which can be given effect without the invalid provisions, items or applications, and to this end the provisions of this ordinance are hereby declared severable.

BE IT FURTHER ORDAINED, that this ordinance shall take effect upon adoption.

BE IT FURTHER ORDAINED, that all ordinances or parts thereof in conflict herewith are hereby repealed.

ORDINANCE NO. 6394 OF 2023, PZC CASE NO. 23-15-P

BY THE CADDO PARISH COMMISSION:

AN ORDINANCE TO AMEND VOLUME II OF THE CODE OF ORDINANCES OF THE PARISH OF CADDO, AS AMENDED, THE CADDO PARISH UNIFIED DEVELOPMENT CODE, BY AMENDING THE ZONING OF PROPERTY LOCATED AT THE NORTHEAST LOT OF SOUTH LAKESHORE DRIVE & PAGE LANDING ROAD, CADDO PARISH, LOUISIANA, FROM RA RURAL-AGRICULTURAL ZONING DISTRICT TO OS OPEN SPACE ZONING DISTRICT, AND TO OTHERWISE PROVIDE WITH RESPECT THERETO

BE IT ORDAINED by the Caddo Parish Commission in due, legal and regular session convened, that Volume II of the Code of Ordinances of the Parish of Caddo, as amended, the Caddo Parish Unified Development Code, is hereby amended and re-enacted to read as follows, to wit:

The official Zoning Map of the Shreveport Metropolitan Planning Area of Caddo Parish, Louisiana, be amended by rezoning property located at the northeast lot of south Lakeshore Drive & Page Landing Road, Caddo Parish, LA, more particularly described below, be and the same is hereby amended **from RA Rural-Agricultural Zoning District to OS Open Space Zoning District:**

3.772 ACS -LOT 1, Percy Johnson Subdivision, Section 32 T18N, R15W, Caddo Parish, Louisiana.

BE IT FURTHER ORDAINED, that if any provision or item of this ordinance or the application thereof is held invalid, such invalidity shall not affect other provisions, items or applications which can be given effect without the invalid provisions, items or applications, and to this end, the provisions of this ordinance are hereby declared severable.

BE IT FURTHER ORDAINED that this ordinance shall become effective ten (10) days after publication in the official journal.

BE IT FURTHER ORDAINED, that all ordinances or parts thereof in conflict herewith are hereby repealed.

ORDIANNCE NO. 6395 OF 2023, PZC CASE NO. 23-31-P

BY THE CADDO PARISH COMMISSION:

AN ORDINANCE TO AMEND VOLUME II OF THE CODE OF ORDINANCES OF THE PARISH OF CADDO, AS AMENDED, THE CADDO PARISH UNIFIED DEVELOPMENT CODE, BY AMENDING THE ZONING OF PROPERTY LOCATED NORTH SIDE OF OLD MOORINGSPORT ROAD., APPROXIMATELY. 930 FT WEST OF HIGHWAY 71., CADDO PARISH, LA., FROM R-A RURAL AGRICULTURAL ZONING DISTRICT TO R-A PUD RURAL

AGRICULTURAL PLANNED UNIT DEVELOPMENT ZONING DISTRICT,
AND TO OTHERWISE PROVIDE WITH RESPECT THERETO

BE IT ORDAINED by the Caddo Parish Commission in due, legal and regular session convened, that Volume II of the Code of Ordinances of the Parish of Caddo, as amended, the Caddo Parish Unified Development Code, is hereby amended and re-enacted to read as follows, to wit:

The official Zoning Map of the Shreveport Metropolitan Planning Area of Caddo Parish, Louisiana, be amended by rezoning property located North Side of Old Mooringsport Road., approximately. 930 ft West of Highway 71., Caddo Parish, LA, more particularly described below, be and the same is hereby **amended R-A Rural Agricultural Zoning District to R-A PUD Rural Agricultural Planned Unit Development Zoning District:**

Commence at a found concrete monument marking the Accepted Northwest corner of said Section 33 and measure South 00 degrees 51 minutes 08 seconds West, along the West line of said Section 33, for a distance of 2624.29 feet to a found 3/4-inch iron rod marking the Accepted West Quarter Corner of said Section 33 for the Point of Beginning and the Northwest corner of the tract herein described;

From the Point of Beginning leave the West line of said Section 33 and measure South 89 degrees 56 minutes 44 seconds East, along the North line of the Southwest Quarter of said Section 33, for a distance of 1333.67 feet to a set 1/2 inch iron rod capped "WOOD" "LA 4716" marking the Accepted Northeast corner of the Northwest Quarter of the Southwest Quarter of said Section 33 and the Northeast corner of this tract; thence leave the said North line and measure South 00 degrees 28 minutes 50 seconds West, along the East line of the Northwest Quarter of the Southwest Quarter of said Section 33, passing a found 1/2 inch iron pipe at a distance of 1315.86 feet and continuing for a total distance of 1377.91 feet to a set 1/2 inch iron rod capped "WOOD" "LA 4716" located on the Northerly monumented right of way line of LA Highway 538 (Old Mooringsport Road) marking the Southeast corner of this tract; thence measure North 39 degrees 32 minutes 07 seconds West, along the said Northerly right of way line, for a distance of 367.38 feet to a set 1/2 inch iron rod capped "WOOD" "LA 4716"; thence continue along the said right of way line and measure along a tangent curve to left having a radius of 1125.00 feet and a chord which bears North 48 degrees 41 minutes 57 seconds West with a length of 358.33 feet, for an arc distance of 359.87 feet to a set 1/2 inch iron rod capped "WOOD" "LA 4716"; thence continue along the said right of way line and measure North 57 degrees 51 minutes 47 seconds West for a distance of 274.99 feet to a set 1/2 inch iron rod capped "WOOD" "LA 4716"; thence continue along the said right of way line and measure along a tangent curve to the left having a radius of 1735.00 feet and a chord which bears North 65 degrees 20 minutes 54 seconds West with a length of 452.04 feet, for an arc distance of 453.32 feet to a set 1/2 inch iron rod capped "WOOD" "LA 4716"; thence continue along the said right of way line and measure North 72 degrees 50 minutes 01 seconds West for a distance of 190.19 feet to a set 1/2 inch iron rod capped "WOOD" "LA 4716" located on the West line of said Section 33 marking the Southwest corner of this tract; thence leave the Northerly right of way line of said LA Highway 538 (Old Mooringsport Road) and measure North 00 degrees 46 minutes 40 seconds East, along the said West line, for a distance of 468.37 feet to the Point of Beginning.

Said tract contains 24.742 acres, more or less, and is all in accordance with survey work performed under the direction of Don R. Wood, II for Polaris Services, L.L.C. Bearings and horizontal distances are grid based on the Louisiana State Plane Coordinate System, North Zone, NAD 1983, as determined from GPS observations. Section 33, T19N, R14W, Caddo Parish, Louisiana.

BE IT FURTHER ORDAINED that the rezoning of the property described herein is approved subject to compliance with the following stipulations:

The applicant requests the following uses in addition to those allowed in the R-A base zoning district:

- Amusement Facility Indoor
- Amusement Facility Outdoor
- Medical Office

- Food Truck Park

Ordinance relief:

- All minimum parking requirements
- Irrigation
- Interior parking lot landscaping for phase 1 and 2 of the parking lot

Amenities:

- Community picnic area and walking track
- Membership discounts for veterans
- Preservation of existing mature trees
- Enhanced landscape buffer
- Adaptive reuse of existing buildings

BE IT FURTHER ORDAINED, that if any provision or item of this ordinance or the application thereof is held invalid, such invalidity shall not affect other provisions, items or applications which can be given effect without the invalid provisions, items or applications, and to this end, the provisions of this ordinance are hereby declared severable.

BE IT FURTHER ORDAINED that this ordinance shall become effective ten (10) days after publication in the official journal.

BE IT FURTHER ORDAINED, that all ordinances or parts thereof in conflict herewith are hereby repealed.

ORDINANCES (for final passage) WORK SESSION MINUTES

It was **moved by Mrs. Gage-Watts**, seconded by Mr. Lazarus, to englobe and adopt the following ordinances, Work Session Minutes, and Resolutions:

- *Ordinance No. 6390 of 2023, an ordinance amending the Budget of Estimated Revenues & Expenditures for the E. Edward Jones Housing Trust Fund for the year 2023 to reduce revenues for the Emergency Rental Assistance Program and to otherwise provide with respect thereto*
- *Ordinance No. 6391 of 2023, an ordinance amending the Budget of Estimated Revenues & Expenditures for the Debt Service Fund for the year 2023 to appropriate bond proceeds*
- *Ordinance No. 6392 of 2023, an ordinance amending the Budget of Estimated Revenues & Expenditures for the Capital Improvement III Fund and amending the Budget for the Debt Service Fund for the year 2023 to transfer 2023 bond proceeds to the Capital Improvement III Fund*
- *Ordinance No. 6397 of 2023, an ordinance amending and re-enacting Ordinance No. 6342 of 2023, establishing and merging precincts consistent with the 2023 Caddo Parish Commission Districts in accordance with Louisiana Revised Statutes 18:532 and 18:532.1, to amend certain precinct legal descriptions and otherwise providing with respect thereto*
- *Work Session Minutes from November 20, 2023*
- *Resolution No. 60 of 2023, a resolution to relocate the polling place for Precinct 9-10 (formerly Precinct 128) from Norris Ferry Community Church, 10509 Norris Ferry Road, Shreveport, Louisiana 71106 to Ascension Classical School, 10540 Norris Ferry Road, Shreveport, Louisiana 71106, and otherwise providing with respect thereto*
- *Resolution No. 61 of 2023, a resolution amending Resolution No. 57 of 2023-giving written public notice of the regularly scheduled meetings of the Caddo Parish Commission for the calendar year 2024, and otherwise providing with respect thereto*
- *Resolution No. 63 of 2023, a resolution to adopt a new Caddo Parish/City of Shreveport Parks & Recreation Master Plan, and otherwise providing with respect*

thereto

At this time, Mrs. Gage-Watts' motion carried, as shown by the following roll call votes: AYES: Commissioners Atkins, Blake, Chavez, Epperson, Gage-Watts, Hopkins, Jones, Lazarus, and Young (9). NAYS: None (0). ABSENT: Commissioners Burrell, Jackson, and Johnson (3). ABSTAIN: None (0).

ORDINANCE NO. 6390 OF 2023

BY CADDO PARISH COMMISSION:

AN ORDINANCE AMENDING THE BUDGET OF ESTIMATED REVENUES AND EXPENDITURES FOR THE E EDWARD JONES HOUSING TRUST FUND FOR THE YEAR 2023 TO REDUCE REVENUES FOR THE EMERGENCY RENTAL ASSISTANCE PROGRAM AND TO OTHERWISE PROVIDE WITH RESPECT THERETO

WHEREAS, the Emergency Rental Assistance Program (ERAP) made available \$25 billion to assist households that are unable to pay rent and utilities due to the COVID-19 pandemic; and

WHEREAS, the Parish of Caddo budgeted \$10,480,604 of ERAP 2 revenues in the 2023 budget; and

WHEREAS, the Parish of Caddo received the revenue at the end of 2022; and WHEREAS, although the Parish of Caddo received the revenue at the end of 2022, the expenditures did not occur until 2023; and

WHEREAS, it is necessary to amend the 2023 Budget in order to reduce revenues due to the timing of the receipt of the ERAP proceeds.

NOW, THEREFORE, BE IT ORDAINED, by the Caddo Parish Commission in due, legal and regular session convened, that the Budget of Estimated Revenues and Expenditures for the E Edward Jones Housing Trust Fund for the year 2023 is hereby amended as follows:

	<u>Budget Increase (Decrease)</u>
<u>E. Edward Jones Housing Trust Fund</u>	
Revenues:	
Federal Grant	\$(10,480,604)

BE IT FURTHER ORDAINED, that if any provision or item of this ordinance or the application thereof is held invalid, such invalidity shall not affect other provisions, items or applications, which can be given effect without the invalid provisions, items or applications, and to this end the provisions of this ordinance are hereby declared severable.

BE IT FURTHER ORDAINED, that this ordinance shall take effect upon adoption.

BE IT FURTHER ORDAINED, that all ordinances or parts thereof in conflict herewith are hereby repealed.

ORDINANCE NO. 6391 OF 2023

BY THE CADDO PARISH COMMISSION:

AN ORDINANCE AMENDING THE BUDGET OF ESTIMATED REVENUES AND EXPENDITURES FOR THE DEBT SERVICE FUND FOR THE YEAR 2023 TO APPROPRIATE BOND PROCEEDS

WHEREAS, the propositions passed on November 8, 2022 allows for the issuance of additional debt to fund Walter B Jacobs Nature Park and other capital projects; and

WHEREAS, on February 28, 2023, Caddo Parish issued \$20,000,000 in general obligation bonds; and

WHEREAS, the Debt Service Fund needs to be amended to appropriate the 2023 bond proceeds; and

NOW, THEREFORE, BE IT ORDAINED, by the Caddo Parish Commission in due, legal

and regular session convened, that the Budget of Estimated Revenues and Expenditures for the Debt Service Fund for the year 2023 are hereby amended as follows:

	<u>Budget Increase (Decrease)</u>
<u>Debt Service Fund</u>	
Expenditures:	
2023 GOB – Bond Issue Costs	\$ 168,000
Interest Payments	\$ 385,515
Other Financing Sources (Uses):	
Proceeds from General Obligation Bonds	\$ 20,791,841

BE IT FURTHER ORDAINED, that if any provision or item of this ordinance or the application thereof is held invalid, such invalidity shall not affect other provisions, items or applications which can be given effect without the invalid provisions, items or applications, and to this end the provisions of this ordinance are hereby declared severable.

BE IT FURTHER ORDAINED, that this ordinance shall take effect upon adoption.

BE IT FURTHER ORDAINED, that all ordinances or parts thereof in conflict herewith are hereby repealed.

ORDINANCE NO. 6392 OF 2023

BY THE CADDO PARISH COMMISSION:

AN ORDINANCE ADOPTING THE BUDGET OF ESTIMATED REVENUES AND EXPENDITURES FOR THE CAPITAL IMPROVEMENT III FUND AND AMENDING THE BUDGET FOR THE DEBT SERVICE FUND FOR THE YEAR 2023 TO TRANSFER 2023 BOND PROCEEDS TO THE CAPITAL IMPROVEMENT III FUND

WHEREAS, the Parish of Caddo issued \$20,000,000 in general obligation bonds in 2023; and

WHEREAS, based on recommendations from the auditor and the bond council, the proceeds from these bonds should be accounted for in a separate fund and not in the Debt Service Fund; and

WHEREAS, the Debt Service Fund should be used to only account for the principal and interest payments on long term debt; and

WHEREAS, it is necessary to transfer the proceeds from the bonds and any interest earned on those proceeds to the newly created Capital Improvement III Fund; and

NOW, THEREFORE, BE IT ORDAINED, by the Caddo Parish Commission in due, legal and regular session convened, that the Budget of Estimated Revenues and Expenditures for the Capital Improvement III Fund for the year 2023 be adopted and the Budget of Estimated Revenues and Expenditures for the Debt Service Fund is hereby amended as follows:

	<u>Budget Increase (Decrease)</u>
Debt Service Fund	
Other Financing Sources (Uses):	
Transfer to Capital Improvement Fund	\$20,623,996
Capital Improvement Fund	
Revenues	
Interest Earned	\$250,000
Other Financing Sources (Uses)	
Transfer from Debt Service Fund	\$20,623,996

BE IT FURTHER ORDAINED, that if any provision or item of this ordinance or the application thereof is held invalid, such invalidity shall not affect other provisions, items or applications which can be given effect without the invalid provisions, items or applications, and to this end the provisions of this ordinance are hereby declared severable.

BE IT FURTHER ORDAINED, that this ordinance shall take effect upon adoption.

BE IT FURTHER ORDAINED, that all ordinances or parts thereof in conflict herewith are hereby repealed.

ORDINANCE NO. 6397 OF 2023

BY THE CADDO PARISH COMMISSION:

AN ORDINANCE AMENDING AND RE-ENACTING ORDINANCE NO. 6342 OF 2023, ESTABLISHING AND MERGING PRECINCTS CONSISTENT WITH THE 2023 CADDO PARISH COMMISSION DISTRICTS IN ACCORDANCE WITH LOUISIANA REVISED STATUTES 18:532 AND 18:532.1, TO AMEND CERTAIN PRECINCT LEGAL DESCRIPTIONS AND OTHERWISE PROVIDING WITH RESPECT THERETO.

WHEREAS, the Caddo Parish Commission adopted Ordinance No. 6342 of 2023 on August 3, 2023, for the purpose of establishing and merging precincts consistent with the 2023 Caddo Parish Commission Districts and enumerating the constituent precincts respectively comprising the commission districts; and

WHEREAS, the Caddo Parish Commission desires to amend Ordinance No. 6342 of 2023 for the purpose of correcting several technical errors contained therein.

WHEREAS, the Caddo Parish Commission is required by law to reapportion its districts pursuant to the findings of the 2020 Federal U.S. Census;

WHEREAS, the districts shall be reapportioned to meet applicable state and federal guidelines.

WHEREAS, the Caddo Parish Commission Redistricting Ordinance No. 6310 of 2023 was adopted on February 23, 2023;

WHEREAS, all governing bodies with districts in Caddo Parish have completed redistricting based on the 2020 U.S. Census;

WHEREAS, the Caddo Parish Commission is merging and re-naming precincts to facilitate voting and to reduce the number of precincts and polling places throughout the parish; and

NOW, THEREFORE, BE IT ORDAINED by the Caddo Parish Commission in due, regular, and legal session convened that the Caddo Parish Commission does hereby establish 128 Precincts which, in total, shall comprise the whole of Caddo Parish, Louisiana.

SECTION 1:

There are hereby established one hundred and twenty-eight (128) Precincts for the Parish of Caddo, the boundaries, territories, and designations of which are as follows:

1-1	1-12	2-9	3-8	4-10	5-11	7-1	8-2	9-4	10-2	11-4	12-5
1-2	1-13	2-10	3-9	5-1	6-1	7-2	8-3	9-5	10-3	11-5	12-6
1-3	1-14	2-11	4-1	5-2	6-2	7-3	8-4	9-6	10-4	11-6	12-7
1-4	2-1	2-12	4-2	5-3	6-3	7-4	8-5	9-7	10-5	11-7	12-8
1-5	2-2	3-1	4-3	5-4	6-4	7-5	8-6	9-8	10-6	11-8	12-9
1-6	2-3	3-2	4-4	5-5	6-5	7-6	8-7	9-9	10-7	11-9	12-10
1-7	2-4	3-3	4-5	5-6	6-6	7-7	8-8	9-10	10-8	11-10	12-11
1-8	2-5	3-4	4-6	5-7	6-7	7-8	8-9	9-11	10-9	12-1	
1-9	2-6	3-5	4-7	5-8	6-8	7-9	9-1	9-12	11-1	12-2	
1-10	2-7	3-6	4-8	5-9	6-9	7-10	9-2	9-13	11-2	12-3	
1-11	2-8	3-7	4-9	5-10	6-10	8-1	9-3	10-1	11-3	12-4	

Precinct 1-1

All of that portion of Caddo Parish bounded and described as follows: Beginning at the point of intersection of the Caddo Parish line and Myrtis Texas Line Road, and proceeding northerly along the Caddo Parish line to unnamed Local road, and proceeding easterly along unnamed Local road to Atlanta Mira Road, and

proceeding southerly along Atlanta Mira Road to Tyson Road, and proceeding westerly along Tyson Road to Adcock Road, and proceeding southerly along Adcock Road to Hosston Rodessa Road N, and proceeding southerly along Hosston Rodessa Road North to Mira Myrtis Road, and proceeding westerly along Mira Myrtis Road to North Pine Street, and proceeding northerly along North Pine Street to Myrtis Texas Line Road, and proceeding westerly along Myrtis Texas Line Road to the point of beginning.

Physical Location/Address of the Polling Place for Precinct 1-1: Rodessa Village Hall, 10093 Main Street, Rodessa, Louisiana 71069.

Precinct 1-2

All of that portion of Caddo Parish bounded and described as follows: Beginning at the point of intersection of Adcock Road and Hosston Rodessa Road N, and proceeding easterly along Adcock Road to Tyson Road, and proceeding easterly along Tyson Road to Atlanta Mira Road, and proceeding northerly along Atlanta Mira Road to unnamed Local road, and proceeding westerly along unnamed Local road to the Caddo Parish line, and proceeding easterly along the Caddo Parish line to State Route 2, and proceeding westerly along State Route 2 to Hosston-Plain Dealing Highway, and proceeding westerly along Hosston-Plain Dealing Highway to the Hosston village line, and proceeding northerly along the Hosston village line to Rosedale Street, and proceeding westerly along Rosedale Street to Hosston Rodessa Road S, and proceeding westerly along Hosston Rodessa Road South to Mira Myrtis Road, and proceeding westerly along Mira Myrtis Road to Hosston Rodessa Road N, and proceeding northerly along Hosston Rodessa Road North to the point of beginning.

Physical Location/Address of the Polling Place for Precinct 1-2: Ida Means Community Center, 6955 Cedar Lane, Ida, LA 71044.

Precinct 1-3

All of that portion of Caddo Parish bounded and described as follows: Beginning at the point of intersection of the Caddo Parish line and nonvisible boundary, and proceeding northerly along the Caddo Parish line to Myrtis Texas Line Road, and proceeding easterly along Myrtis Texas Line Road to North Pine Street, and proceeding southerly along North Pine Street to Louisiana Highway 1, and proceeding southerly along Louisiana Highway 1 to the Vivian town line, and proceeding southerly along the Vivian town line to North Pine Street, and proceeding southerly along North Pine Street to South Pine Street, and proceeding southerly along South Pine Street to Louisiana Highway 1, and proceeding southerly along Louisiana Highway 1 to the Vivian town line, and proceeding southerly along the Vivian town line to Highway 1, and proceeding southerly along Highway 1 to Trees City Road, and proceeding westerly along Trees City Road to shoreline, and proceeding southerly along shoreline to stream/river, and proceeding southerly along stream/river to nonvisible boundary, and proceeding westerly along nonvisible boundary to the point of beginning.

Physical Location/Address of the Polling Place for Precinct 1-3: Vivian Elementary/Middle School, 100 West Kentucky Avenue, Vivian, Louisiana 71082.

Precinct 1-4

All of that portion of Caddo Parish bounded and described as follows: Beginning at the point of intersection of Mira Myrtis Road and Louisiana Highway 1, and proceeding easterly along Mira Myrtis Road to Hosston Rodessa Road S, and proceeding southerly along Hosston Rodessa Road South to Rosedale Street, and proceeding easterly along Rosedale Street to the Hosston village line, and proceeding southerly along the Hosston village line to shoreline, and proceeding westerly along shoreline to nonvisible boundary, and proceeding southerly along nonvisible boundary to powerline, and proceeding westerly along powerline to Black Bayou, and proceeding southerly along Black Bayou to shoreline, and proceeding southerly along shoreline to stream/river, and proceeding southerly along stream/river to Black Bayou, and proceeding westerly along Black Bayou to Belcher Oil City Road, and proceeding westerly along Belcher Oil City Road to Clyde Place-Vivian Road, and proceeding northerly along Clyde Place-Vivian Road to Crawford Road, and proceeding westerly along Crawford Road to State Route 538, and proceeding northerly along State Route 538 to North Market Street, and proceeding northerly along North Market Street to Highway 1, and proceeding northerly along Highway 1 to the Vivian town line, and proceeding northerly along the Vivian town line to Louisiana Highway 1, and proceeding northerly along Louisiana Highway 1 to South Pine Street, and proceeding northerly along South Pine Street to North Pine Street, and proceeding northerly along North Pine Street to the Vivian town line, and proceeding northerly along the Vivian town line to Louisiana Highway 1, and proceeding northerly along Louisiana Highway 1 to the point of beginning.

Physical Location/Address of the Polling Place for Precinct 1-4: North Caddo Shreve Memorial Library, 615 North Pine Street, Vivian, Louisiana 71082.

Precinct 1-5

All of that portion of Caddo Parish bounded and described as follows: All of the region bounded by the Hosston village line.

Physical Location/Address of the Polling Place for Precinct 1-5: Hosston Village Hall, 15669 US Hwy 71, Hosston, Louisiana 71043.

Precinct 1-6

All of that portion of Caddo Parish bounded and described as follows: Beginning at the point of intersection of Black Bayou and Gilliam-Vivian Road, and proceeding northerly along Black Bayou to powerline, and proceeding easterly along powerline to nonvisible boundary, and proceeding northerly along nonvisible boundary to shoreline, and proceeding easterly along shoreline to the Hosston village line, and proceeding southerly along the Hosston village line to Hoston-Plain Dealing Highway, and proceeding easterly along Hoston-Plain Dealing Highway to State Route 2, and proceeding easterly along State Route 2 to the Caddo Parish line, and proceeding southerly along the Caddo Parish line to nonvisible boundary, and proceeding westerly along nonvisible boundary to Belcher River Road, and proceeding westerly along Belcher River Road to the Belcher village line, and proceeding westerly along the Belcher village line to US Highway 71, and proceeding northerly along US Highway 71 to the Gilliam village line, and proceeding westerly along the Gilliam village line to Gilliam-Vivian Road, and proceeding southerly along Gilliam-Vivian Road to the point of beginning.

Physical Location/Address of the Polling Place for Precinct 1-6: Gilliam Village Hall, 12825 Main Street, Gilliam, Louisiana 71029.

Precinct 1-7

All of that portion of Caddo Parish bounded and described as follows: Beginning at the point of intersection of stream/river and Twelve Mile Bayou, and proceeding easterly along stream/river to shoreline, and proceeding northerly along shoreline to Trees City Road, and proceeding easterly along Trees City Road to North Market Street, and proceeding southerly along North Market Street to State Route 538, and proceeding southerly along State Route 538 to Crawford Road, and proceeding easterly along Crawford Road to Clyde Place-Vivian Road, and proceeding southerly along Clyde Place-Vivian Road to Belcher Oil City Road, and proceeding easterly along Belcher Oil City Road to Black Bayou, and proceeding southerly along Black Bayou to Twelve Mile Bayou, and proceeding northerly along Twelve Mile Bayou to the point of beginning.

Physical Location/Address of the Polling Place for Precinct 1-7: Oil City Community Center, 310 Savage Street, Oil City, Louisiana 71061.

Precinct 1-8

All of that portion of Caddo Parish bounded and described as follows: Beginning at the point of intersection of Black Bayou and Twelve Mile Bayou, and proceeding northerly along Black Bayou to stream/river, and proceeding easterly along stream/river to shoreline, and proceeding northerly along shoreline to Black Bayou, and proceeding northerly along Black Bayou to Gilliam-Vivian Road, and proceeding easterly along Gilliam-Vivian Road to the Gilliam village line, and proceeding southerly along the Gilliam village line to US Highway 71, and proceeding southerly along US Highway 71 to the Belcher village line, and proceeding easterly along the Belcher village line to Belcher River Road, and proceeding easterly along Belcher River Road to nonvisible boundary, and proceeding easterly along nonvisible boundary to the Caddo Parish line, and proceeding southerly along the Caddo Parish line to Interstate 220, and proceeding westerly along Interstate 220 to Twelve Mile Bayou, and proceeding northerly along Twelve Mile Bayou to nonvisible boundary, and proceeding westerly along nonvisible boundary to US Highway 71, and proceeding northerly along US Highway 71 to nonvisible boundary, and proceeding westerly along nonvisible boundary to Twelve Mile Bayou, and proceeding northerly along Twelve Mile Bayou to the point of beginning.

Physical Location/Address of the Polling Place for Precinct 1-8: Belcher Village Hall, 411 Charles Street, Belcher, Louisiana 71004.

Precinct 1-9

All of that portion of Caddo Parish bounded and described as follows: Beginning at the point of intersection of the Caddo Parish line and powerline, and proceeding northerly along the Caddo Parish line to nonvisible boundary, and proceeding northerly along nonvisible boundary to stream/river, and proceeding northerly along stream/river to Twelve Mile Bayou, and proceeding southerly along Twelve Mile Bayou to powerline, and proceeding westerly along powerline to nonvisible boundary, and proceeding westerly along nonvisible boundary to powerline, and proceeding westerly along powerline to the point of beginning.

Physical Location/Address of the Polling Place for Precinct 1-9: Mooringsport Elementary School, 602

Latimer Street, Mooringsport, Louisiana 71060.

Precinct 1-10

All of that portion of Caddo Parish bounded and described as follows: 1. Beginning at the point of intersection of the Caddo Parish line and Blanchard Furrh Road, and proceeding northerly along the Caddo Parish line to powerline, and proceeding easterly along powerline to nonvisible boundary, and proceeding easterly along nonvisible boundary to Kansas City Southern Railway, and proceeding southerly along Kansas City Southern Railway to railroad, and proceeding southerly along railroad to the Blanchard town line, and proceeding southerly along the Blanchard town line to stream/river, and proceeding southerly along stream/river to Choctaw Bayou, and proceeding easterly along Choctaw Bayou to West Dougherty Avenue, and proceeding westerly along West Dougherty Avenue to Blanchard Furrh Road, and proceeding westerly along Blanchard Furrh Road to the point of beginning. 2. As well as beginning at the point of intersection of nonvisible boundary and stream/river, and proceeding easterly along nonvisible boundary to stream/river, and proceeding westerly along stream/river to the point of beginning. 3. As well as beginning at the point of intersection of nonvisible boundary and stream/river, and proceeding easterly along nonvisible boundary to stream/river, and proceeding westerly along stream/river to the point of beginning.

Physical Location/Address of the Polling Place for Precinct 1-10: Blanchard Elementary School, 402 Birch Avenue, Blanchard, Louisiana 71009.

Precinct 1-11

All of that portion of Caddo Parish bounded and described as follows: Beginning at the point of intersection of nonvisible boundary and Kansas City Southern Railway, and proceeding easterly along nonvisible boundary to powerline, and proceeding easterly along powerline to Highway 1, and proceeding southerly along Highway 1 to Dixie Blanchard Road, and proceeding southerly along Dixie Blanchard Road to the Blanchard town line, and proceeding southerly along the Blanchard town line to Dixie Blanchard Road, and proceeding southerly along Dixie Blanchard Road to the Blanchard town line, and proceeding southerly along the Blanchard town line to stream/river, and proceeding southerly along stream/river to the Blanchard town line, and proceeding northerly along the Blanchard town line to railroad, and proceeding northerly along railroad to Kansas City Southern Railway, and proceeding northerly along Kansas City Southern Railway to the point of beginning.

Physical Location/Address of the Polling Place for Precinct 1-11: Donnie Bickham Middle School, 7240 Old Mooringsport Road, Shreveport, Louisiana 71107.

Precinct 1-12

All of that portion of Caddo Parish bounded and described as follows: 1. Beginning at the point of intersection of stream/river and Choctaw Bayou, and proceeding northerly along stream/river to the Blanchard town line, and proceeding northerly along the Blanchard town line to Dixie Blanchard Road, and proceeding northerly along Dixie Blanchard Road to the Blanchard town line, and proceeding northerly along the Blanchard town line to Old Mooringsport Road, and proceeding easterly along Old Mooringsport Road to Wasson Road, and proceeding southerly along Wasson Road to the Blanchard town line, and proceeding westerly along the Blanchard town line to Wasson Road, and proceeding southerly along Wasson Road to Tammany Drive, and proceeding easterly along Tammany Drive to stream/river, and proceeding southerly along stream/river to the Blanchard town line, and proceeding southerly along the Blanchard town line to stream/river, and proceeding southerly along stream/river to Choctaw Bayou, and proceeding westerly along Choctaw Bayou to the point of beginning. 2. As well as beginning at the point of intersection of Roy Road and the Blanchard town line, and proceeding northerly along Roy Road to the Blanchard town line, and proceeding easterly along the Blanchard town line to the point of beginning. 3. As well as beginning at the point of intersection of nonvisible boundary and North Market Street, and proceeding easterly along nonvisible boundary to North Market Street, and proceeding easterly along North Market Street to the point of beginning.

Physical Location/Address of the Polling Place for Precinct 1-12: Blanchard Elementary School, 402 Birch Avenue, Blanchard, Louisiana 71009.

Precinct 1-13

All of that portion of Caddo Parish bounded and described as follows: Beginning at the point of intersection of Wasson Road and Tammany Drive, and proceeding northerly along Wasson Road to the Blanchard town line, and proceeding northerly along the Blanchard town line to Wasson Road, and proceeding easterly along Wasson Road to Old Mooringsport Road, and proceeding easterly along Old Mooringsport Road to the Blanchard town line, and proceeding easterly along the Blanchard town line to Roy Road, and proceeding southerly along Roy Road to the Blanchard town line, and proceeding southerly along the Blanchard town line to Roy Road, and proceeding southerly along Roy Road to Pine Hill Road, and

proceeding westerly along Pine Hill Road to stream/river, and proceeding northerly along stream/river to the Blanchard town line, and proceeding northerly along the Blanchard town line to stream/river, and proceeding northerly along stream/river to Tammany Drive, and proceeding westerly along Tammany Drive to the point of beginning.

Physical Location/Address of the Polling Place for Precinct 1-13: Donnie Bickham Middle School, 7240 Old Mooringsport Road, Shreveport, Louisiana 71107.

Precinct 1-14

All of that portion of Caddo Parish bounded and described as follows: Beginning at the point of intersection of the Caddo Parish line and Paw Paw Bayou, and proceeding northerly along the Caddo Parish line to Blanchard Furrh Road, and proceeding easterly along Blanchard Furrh Road to West Dougherty Avenue, and proceeding easterly along West Dougherty Avenue to Choctaw Bayou, and proceeding southerly along Choctaw Bayou to stream/river, and proceeding northerly along stream/river to South Main Street, and proceeding easterly along South Main Street to Shreveport Blanchard Highway, and proceeding easterly along Shreveport Blanchard Highway to the Blanchard town line, and proceeding easterly along the Blanchard town line to Shreveport Blanchard Highway, and proceeding easterly along Shreveport Blanchard Highway to Bostwick Road, and proceeding southerly along Bostwick Road to North Lakeshore Drive, and proceeding southerly along North Lakeshore Drive to Pine Island Road, and proceeding westerly along Pine Island Road to nonvisible boundary, and proceeding easterly along nonvisible boundary to stream/river, and proceeding westerly along stream/river to nonvisible boundary, and proceeding westerly along nonvisible boundary to the Shreveport city line, and proceeding westerly along the Shreveport city line to Paw Paw Bayou, and proceeding westerly along Paw Paw Bayou to the point of beginning.

Physical Location/Address of the Polling Place for Precinct 1-14: Blanchard Elementary School, 402 Birch Avenue, Blanchard, Louisiana 71009.

Precinct 2-1

All of that portion of Caddo Parish bounded and described as follows: Beginning at the point of intersection of powerline and Highway 1, and proceeding easterly along powerline to Twelve Mile Bayou, and proceeding southerly along Twelve Mile Bayou to nonvisible boundary, and proceeding southerly along nonvisible boundary to US Highway 71, and proceeding southerly along US Highway 71 to nonvisible boundary, and proceeding southerly along nonvisible boundary to Twelve Mile Bayou, and proceeding southerly along Twelve Mile Bayou to the Shreveport city line, and proceeding northerly along the Shreveport city line to Old Mooringsport Road, and proceeding northerly along Old Mooringsport Road to the Shreveport city line, and proceeding westerly along the Shreveport city line to Old Mooringsport Road, and proceeding westerly along Old Mooringsport Road to the Shreveport city line, and proceeding northerly along the Shreveport city line to Lincoln Drive, and proceeding westerly along Lincoln Drive to nonvisible boundary, and proceeding westerly along nonvisible boundary to North Market Street, and proceeding northerly along North Market Street to US Highway 71, and proceeding westerly along US Highway 71 to the Shreveport city line, and proceeding northerly along the Shreveport city line to Highway 71, and proceeding northerly along Highway 71 to the Shreveport city line, and proceeding northerly along the Shreveport city line to Highway 71, and proceeding northerly along Highway 71 to Old Mooringsport Road, and proceeding westerly along Old Mooringsport Road to North Market Street, and proceeding westerly along North Market Street to Highway 1, and proceeding westerly along Highway 1 to the point of beginning.

Physical Location/Address of the Polling Place for Precinct 2-1: Northwood High School Gymnasium, 5939 Old Mooringsport Road, Shreveport, Louisiana 71107.

Precinct 2-2

All of that portion of Caddo Parish bounded and described as follows: Beginning at the point of intersection of the Blanchard town line and Old Mooringsport Road, and proceeding northerly along the Blanchard town line to Dixie Blanchard Road, and proceeding northerly along Dixie Blanchard Road to Highway 1, and proceeding southerly along Highway 1 to North Market Street, and proceeding easterly along North Market Street to Old Mooringsport Road, and proceeding southerly along Old Mooringsport Road to North Market Street, and proceeding westerly along North Market Street to nonvisible boundary, and proceeding westerly along nonvisible boundary to Old Mooringsport Road, and proceeding westerly along Old Mooringsport Road to the Blanchard town line, and proceeding westerly along the Blanchard town line to Old Mooringsport Road, and proceeding westerly along Old Mooringsport Road to the point of beginning.

Physical Location/Address of the Polling Place for Precinct 2-2: Donnie Bickham Middle School, 7240 Old Mooringsport Road, Shreveport, Louisiana 71107.

Precinct 2-3

All of that portion of Caddo Parish bounded and described as follows: 1. Beginning at the point of intersection of Roy Road and Pine Hill Road, and proceeding northerly along Roy Road to the Blanchard town line, and proceeding northerly along the Blanchard town line to nonvisible boundary, and proceeding easterly along nonvisible boundary to North Market Street, and proceeding westerly along North Market Street to Old Mooringsport Road, and proceeding northerly along Old Mooringsport Road to Highway 71, and proceeding southerly along Highway 71 to the Shreveport city line, and proceeding southerly along the Shreveport city line to Highway 71, and proceeding southerly along Highway 71 to the Shreveport city line, and proceeding southerly along the Shreveport city line to US Highway 71, and proceeding southerly along US Highway 71 to North Market Street, and proceeding westerly along North Market Street to Pine Hill Road, and proceeding westerly along Pine Hill Road to the Shreveport city line, and proceeding westerly along the Shreveport city line to Pine Hill Road, and proceeding westerly along Pine Hill Road to the Shreveport city line, and proceeding westerly along the Shreveport city line to Pine Hill Road, and proceeding westerly along Pine Hill Road to the point of beginning. 2. As well as beginning at the point of intersection of the Blanchard town line and nonvisible boundary, and proceeding northerly along the Blanchard town line to Old Mooringsport Road, and proceeding easterly along Old Mooringsport Road to nonvisible boundary, and proceeding southerly along nonvisible boundary to the point of beginning.

Physical Location/Address of the Polling Place for Precinct 2-3: Northwood High School Gymnasium, 5939 Old Mooringsport Road, Shreveport, Louisiana 71107.

Precinct 2-4

All of that portion of Caddo Parish bounded and described as follows: Beginning at the point of intersection of stream/river and South Main Street, and proceeding northerly along stream/river to Pine Hill Road, and proceeding easterly along Pine Hill Road to Roy Road, and proceeding southerly along Roy Road to the Shreveport city line, and proceeding southerly along the Shreveport city line to Shreveport Blanchard Highway, and proceeding westerly along Shreveport Blanchard Highway to the Blanchard town line, and proceeding westerly along the Blanchard town line to Shreveport Blanchard Highway, and proceeding westerly along Shreveport Blanchard Highway to South Main Street, and proceeding westerly along South Main Street to the point of beginning.

Physical Location/Address of the Polling Place for Precinct 2-4: Donnie Bickham Middle School, 7240 Old Mooringsport Road, Shreveport, Louisiana 71107.

Precinct 2-5

All of that portion of Caddo Parish bounded and described as follows: Beginning at the point of intersection of Roy Road and the Shreveport city line, and proceeding northerly along Roy Road to Pine Hill Road, and proceeding easterly along Pine Hill Road to the Shreveport city line, and proceeding easterly along the Shreveport city line to Pine Hill Road, and proceeding easterly along Pine Hill Road to the Shreveport city line, and proceeding easterly along the Shreveport city line to Pine Hill Road, and proceeding easterly along Pine Hill Road to North Market Street, and proceeding easterly along North Market Street to Drive Martin Luther King Drive, and proceeding westerly along Drive Martin Luther King Drive to Montana Street, and proceeding northerly along Montana Street to Hawkins Street, and proceeding westerly along Hawkins Street to Legardy Street, and proceeding southerly along Legardy Street to Thomas East Howard Drive, and proceeding westerly along Thomas East Howard Drive to Audrey Ln, and proceeding southerly along Audrey Ln to Drive Martin Luther King Drive, and proceeding westerly along Drive Martin Luther King Drive to the Shreveport city line, and proceeding northerly along the Shreveport city line to Roy Road, and proceeding northerly along Roy Road to the Shreveport city line, and proceeding northerly along the Shreveport city line to Roy Road, and proceeding northerly along Roy Road to Shreveport Blanchard Highway, and proceeding northerly along Shreveport Blanchard Highway to the Shreveport city line, and proceeding northerly along the Shreveport city line to the point of beginning.

Physical Location/Address of the Polling Place for Precinct 2-5: Southern University (Gymnasium), 3050 Martin Luther King Drive, Shreveport, Louisiana 71107.

Precinct 2-6

All of that portion of Caddo Parish bounded and described as follows: Beginning at the point of intersection of Audrey Ln and Drive Martin Luther King Drive, and proceeding northerly along Audrey Ln to Thomas East Howard Drive, and proceeding easterly along Thomas East Howard Drive to Legardy Street, and proceeding northerly along Legardy Street to Hawkins Street, and proceeding easterly along Hawkins Street to Montana Street, and proceeding southerly along Montana Street to Drive Martin Luther King Drive, and proceeding southerly along Drive Martin Luther King Drive to the point of beginning.

Physical Location/Address of the Polling Place for Precinct 2-6: Pine Grove Elementary School, 1700 Caldwell Street, Shreveport, Louisiana 71107.

Precinct 2-7

All of that portion of Caddo Parish bounded and described as follows: Beginning at the point of intersection of Pine Island Road and nonvisible boundary, and proceeding northerly along Pine Island Road to North Lakeshore Drive, and proceeding northerly along North Lakeshore Drive to Bostwick Road, and proceeding easterly along Bostwick Road to Shreveport Blanchard Highway, and proceeding easterly along Shreveport Blanchard Highway to the Shreveport city line, and proceeding easterly along the Shreveport city line to Shreveport Blanchard Highway, and proceeding southerly along Shreveport Blanchard Highway to Roy Road, and proceeding southerly along Roy Road to the Shreveport city line, and proceeding southerly along the Shreveport city line to Roy Road, and proceeding southerly along Roy Road to the Shreveport city line, and proceeding southerly along the Shreveport city line to Kansas City Southern Railway, and proceeding easterly along Kansas City Southern Railway to the Shreveport city line, and proceeding easterly along the Shreveport city line to the Shreveport/Lakeview city/census designated place line, and proceeding easterly along the Shreveport/Lakeview city/census designated place line to shoreline, and proceeding easterly along shoreline to Interstate 220, and proceeding southerly along Interstate 220 to stream/river, and proceeding westerly along stream/river to nonvisible boundary, and proceeding northerly along nonvisible boundary to the point of beginning.

Physical Location/Address of the Polling Place for Precinct 2-7: Lakeview Baptist Church, 4520 Tacoma Blvd., Shreveport, Louisiana 71107.

Precinct 2-8

All of that portion of Caddo Parish bounded and described as follows: Beginning at the point of intersection of the Shreveport city line and Kansas City Southern Railway, and proceeding northerly along the Shreveport city line to Drive Martin Luther King Drive, and proceeding easterly along Drive Martin Luther King Drive to Legardy Street, and proceeding southerly along Legardy Street to Kelsey Street, and proceeding easterly along Kelsey Street to Jackie Robinson Drive, and proceeding southerly along Jackie Robinson Drive to Jamison Street, and proceeding easterly along Jamison Street to Abel Street, and proceeding southerly along Abel Street to Aline Avenue, and proceeding easterly along Aline Avenue to Russell Road, and proceeding southerly along Russell Road to Interstate 220, and proceeding southerly along Interstate 220 to nonvisible boundary, and proceeding southerly along nonvisible boundary to Interstate 220, and proceeding southerly along Interstate 220 to Shreveport Blanchard Highway, and proceeding westerly along Shreveport Blanchard Highway to Interstate 220, and proceeding southerly along Interstate 220 to shoreline, and proceeding westerly along shoreline to the Lakeview/Shreveport census designated place/city line, and proceeding northerly along the Lakeview/Shreveport census designated place/city line to the Shreveport city line, and proceeding westerly along the Shreveport city line to Kansas City Southern Railway, and proceeding westerly along Kansas City Southern Railway to the point of beginning.

Physical Location/Address of the Polling Place for Precinct 2-8: David Raines Center, 1625 David Raines Road, Shreveport, Louisiana 71107.

Precinct 2-9

All of that portion of Caddo Parish bounded and described as follows: Beginning at the point of intersection of Interstate 220 and stream/river, and proceeding northerly along Interstate 220 to Shreveport Blanchard Highway, and proceeding easterly along Shreveport Blanchard Highway to Interstate 220, and proceeding northerly along Interstate 220 to nonvisible boundary, and proceeding northerly along nonvisible boundary to Interstate 220, and proceeding northerly along Interstate 220 to Russell Road, and proceeding northerly along Russell Road to Aline Avenue, and proceeding westerly along Aline Avenue to Abel Street, and proceeding northerly along Abel Street to Jamison Street, and proceeding westerly along Jamison Street to Jackie Robinson Drive, and proceeding northerly along Jackie Robinson Drive to Kelsey Street, and proceeding westerly along Kelsey Street to Legardy Street, and proceeding northerly along Legardy Street to Drive Martin Luther King Drive, and proceeding easterly along Drive Martin Luther King Drive to North Market Street, and proceeding southerly along North Market Street to US Highway 71, and proceeding southerly along US Highway 71 to nonvisible boundary, and proceeding southerly along nonvisible boundary to North Hearne Avenue, and proceeding southerly along North Hearne Avenue to shoreline, and proceeding easterly along shoreline to Cross Bayou, and proceeding southerly along Cross Bayou to stream/river, and proceeding westerly along stream/river to the point of beginning.

Physical Location/Address of the Polling Place for Precinct 2-9: Southern University (Gymnasium), 3050 Martin Luther King Drive, Shreveport, Louisiana 71107.

Precinct 2-10

All of that portion of Caddo Parish bounded and described as follows: Beginning at the point of intersection of shoreline and Cross Lake Blvd, and proceeding easterly along shoreline to the Shreveport city line, and

proceeding westerly along the Shreveport city line to shoreline, and proceeding northerly along shoreline to Cross Bayou, and proceeding northerly along Cross Bayou to Old Blanchard Road, and proceeding easterly along Old Blanchard Road to Blanchard Road, and proceeding southerly along Blanchard Road to nonvisible boundary, and proceeding southerly along nonvisible boundary to Milam Street, and proceeding westerly along Milam Street to Sunset Drive, and proceeding easterly along Sunset Drive to San Jacinto Avenue, and proceeding southerly along San Jacinto Avenue to Lakeshore Drive, and proceeding westerly along Lakeshore Drive to Dilg League Drive, and proceeding westerly along Dilg League Drive to Cross Lake Blvd, and proceeding westerly along Cross Lake Blvd to Cross Lake Cir, and proceeding northerly along Cross Lake Cir to Cross Lake Blvd, and proceeding westerly along Cross Lake Blvd to the point of beginning.

Physical Location/Address of the Polling Place for Precinct 2-10: Judson Fundamental Magnet Elementary School, 3809 Judson Street, Shreveport, Louisiana 71109.

Precinct 2-11

All of that portion of Caddo Parish bounded and described as follows: Beginning at the point of intersection of Cross Bayou and Old Blanchard Road, and proceeding easterly along Cross Bayou to North Hearne Avenue, and proceeding southerly along North Hearne Avenue to Kansas City Southern Railway, and proceeding westerly along Kansas City Southern Railway to Milam Street, and proceeding easterly along Milam Street to nonvisible boundary, and proceeding northerly along nonvisible boundary to Blanchard Road, and proceeding northerly along Blanchard Road to Old Blanchard Road, and proceeding westerly along Old Blanchard Road to the point of beginning.

Physical Location/Address of the Polling Place for Precinct 2-11: J.S. Clark Microsociety Middle School, 351 Hearne Avenue, Shreveport, Louisiana 71103.

Precinct 2-12

All of that portion of Caddo Parish bounded and described as follows: Beginning at the point of intersection of Milam Street and Sunset Drive, and proceeding easterly along Milam Street to Kansas City Southern Railway, and proceeding southerly along Kansas City Southern Railway to North Hearne Avenue, and proceeding southerly along North Hearne Avenue to Lakeshore Drive, and proceeding westerly along Lakeshore Drive to Missouri Avenue, and proceeding northerly along Missouri Avenue to West Maple Street, and proceeding westerly along West Maple Street to Exposition Avenue, and proceeding southerly along Exposition Avenue to Lakeshore Drive, and proceeding westerly along Lakeshore Drive to San Jacinto Avenue, and proceeding northerly along San Jacinto Avenue to Sunset Drive, and proceeding westerly along Sunset Drive to the point of beginning.

Physical Location/Address of the Polling Place for Precinct 2-12: Bilberry Park Community Center, 1902 Alabama Street, Shreveport, Louisiana 71109.

Precinct 3-1

All of that portion of Caddo Parish bounded and described as follows: Beginning at the point of intersection of nonvisible boundary and North Market Street, and proceeding easterly along nonvisible boundary to Lincoln Drive, and proceeding easterly along Lincoln Drive to the Shreveport city line, and proceeding southerly along the Shreveport city line to Old Mooringsport Road, and proceeding southerly along Old Mooringsport Road to the Shreveport city line, and proceeding easterly along the Shreveport city line to Old Mooringsport Road, and proceeding easterly along Old Mooringsport Road to the Shreveport city line, and proceeding southerly along the Shreveport city line to Twelve Mile Bayou, and proceeding westerly along Twelve Mile Bayou to shoreline, and proceeding southerly along shoreline to US Highway 71, and proceeding northerly along US Highway 71 to North Market Street, and proceeding northerly along North Market Street to the point of beginning.

Physical Location/Address of the Polling Place for Precinct 3-1: North Highlands Elementary School, 885 Poleman Road, Shreveport, Louisiana 71107.

Precinct 3-2

All of that portion of Caddo Parish bounded and described as follows: Beginning at the point of intersection of shoreline and U.S. Highway 71, and proceeding northerly along shoreline to Twelve Mile Bayou, and proceeding easterly along Twelve Mile Bayou to I-220, and proceeding easterly along I-220 to the Caddo Parish line, and proceeding southerly along the Caddo Parish line to I-20, and proceeding westerly along I-20 to Marshall Street, and proceeding northerly along Marshall Street to Crockett Street, and proceeding westerly along Crockett Street to Common Street, and proceeding northerly along Common Street to North Common Street, and proceeding northerly along North Common Street to Cross Bayou, and proceeding easterly along Cross Bayou to North Spring Street, and proceeding northerly along North Spring Street to

North Market Street, and proceeding northerly along North Market Street to U.S. Highway 71, and proceeding northerly along U.S. Highway 71 to the point of beginning.

Physical Location/Address of the Polling Place for Precinct 3-2: Cherokee Park Elementary School, 2010 E. Algonquin Trail, Shreveport, Louisiana 71107.

Precinct 3-3

All of that portion of Caddo Parish bounded and described as follows: Beginning at the point of intersection of nonvisible boundary and North Hearne Avenue, and proceeding northerly along nonvisible boundary to U.S. Highway 71, and proceeding southerly along U.S. Highway 71 to North Market Street, and proceeding southerly along North Market Street to North Spring Street, and proceeding southerly along North Spring Street to Cross Bayou, and proceeding westerly along Cross Bayou to shoreline, and proceeding southerly along shoreline to North Hearne Avenue, and proceeding northerly along North Hearne Avenue to the point of beginning.

Physical Location/Address of the Polling Place for Precinct 3-3: Government Plaza, 505 Travis Street, Shreveport, Louisiana 71101

Precinct 3-4

All of that portion of Caddo Parish bounded and described as follows: Beginning at the point of intersection of Cross Bayou and North Hearne Avenue, and proceeding easterly along Cross Bayou to shoreline, and proceeding northerly along shoreline to Cross Bayou, and proceeding easterly along Cross Bayou to Texas and Pacific Railway, and proceeding southerly along Texas and Pacific Railway to nonvisible boundary, and proceeding westerly along nonvisible boundary to Patzman Street, and proceeding westerly along Patzman Street to North Allen Avenue, and proceeding southerly along North Allen Avenue to Ford Street, and proceeding westerly along Ford Street to nonvisible boundary, and proceeding southerly along nonvisible boundary to Ford Street, and proceeding westerly along Ford Street to North Hearne Avenue, and proceeding northerly along North Hearne Avenue to the point of beginning.

Physical Location/Address of the Polling Place for Precinct 3-4: Academic Recovery and Career Discovery Center, 401 North Holzman Street, Shreveport, Louisiana 71101.

Precinct 3-5

All of that portion of Caddo Parish bounded and described as follows: Beginning at the point of intersection of Ford Street and North Hearne Avenue, and proceeding easterly along Ford Street to nonvisible boundary, and proceeding northerly along nonvisible boundary to Ford Street, and proceeding easterly along Ford Street to North Allen Avenue, and proceeding northerly along North Allen Avenue to Patzman Street, and proceeding easterly along Patzman Street to nonvisible boundary, and proceeding easterly along nonvisible boundary to Texas and Pacific Railway, and proceeding northerly along Texas and Pacific Railway to Cross Bayou, and proceeding easterly along Cross Bayou to North Common Street, and proceeding southerly along North Common Street to Common Street, and proceeding southerly along Common Street to Crockett Street, and proceeding southerly along Crockett Street to Texas Avenue, and proceeding southerly along Texas Avenue to Hope Street, and proceeding westerly along Hope Street to Snow Street, and proceeding westerly along Snow Street to Williamson Street, and proceeding westerly along Williamson Street to unnamed Ramp, and proceeding northerly along unnamed Ramp to Williamson Street, and proceeding northerly along Williamson Street to Pete Harris Drive, and proceeding northerly along Pete Harris Drive to Milam Street, and proceeding westerly along Milam Street to Elder Street, and proceeding southerly along Elder Street to Milam Street, and proceeding westerly along Milam Street to Lewis Pl, and proceeding northerly along Lewis Pl to Milam Street, and proceeding westerly along Milam Street to North Hearne Avenue, and proceeding southerly along North Hearne Avenue to Milam Street, and proceeding westerly along Milam Street to North Hearne Avenue, and proceeding northerly along North Hearne Avenue to the point of beginning.

Physical Location/Address of the Polling Place for Precinct 3-5: Booker T. Washington New Technology High School, 2104 Milam Street, Shreveport, Louisiana 71103.

Precinct 3-6

All of that portion of Caddo Parish bounded and described as follows: Beginning at the point of intersection of North Hearne Avenue and Murphy Street, and proceeding northerly along North Hearne Avenue to Milam Street, and proceeding easterly along Milam Street to North Hearne Avenue, and proceeding northerly along North Hearne Avenue to Milam Street, and proceeding easterly along Milam Street to Lewis Pl, and proceeding southerly along Lewis Pl to Milam Street, and proceeding easterly along Milam Street to Elder Street, and proceeding northerly along Elder Street to Milam Street, and proceeding easterly along Milam Street to Pete Harris Drive, and proceeding southerly along Pete Harris Drive to Williamson Street, and

proceeding southerly along Williamson Street to unnamed Ramp, and proceeding southerly along unnamed Ramp to Williamson Street, and proceeding easterly along Williamson Street to Snow Street, and proceeding easterly along Snow Street to Hope Street, and proceeding easterly along Hope Street to Texas Avenue, and proceeding northerly along Texas Avenue to Crockett Street, and proceeding northerly along Crockett Street to Marshall Street, and proceeding southerly along Marshall Street to Interstate 20, and proceeding southerly along Interstate 20 to unnamed Ramp, and proceeding easterly along unnamed Ramp to Line Avenue, and proceeding southerly along Line Avenue to Stoner Avenue, and proceeding westerly along Stoner Avenue to Murphy Street, and proceeding westerly along Murphy Street to Texas Avenue, and proceeding southerly along Texas Avenue to Interstate 20, and proceeding westerly along Interstate 20 to unnamed Ramp, and proceeding northerly along unnamed Ramp to Murphy Street, and proceeding westerly along Murphy Street to Stoner Avenue, and proceeding westerly along Stoner Avenue to Murphy Street, and proceeding westerly along Murphy Street to the point of beginning.

Physical Location/Address of the Polling Place for Precinct 3-6: Galilee Baptist Church, 1500 Pierre Avenue, Shreveport, Louisiana 71003.

Precinct 3-7

All of that portion of Caddo Parish bounded and described as follows: Beginning at the point of intersection of Interstate 20 and unnamed Ramp, and proceeding northerly along Interstate 20 to the Caddo Parish line, and proceeding easterly along the Caddo Parish line to Bolch Street, and proceeding southerly along Bolch Street to East Washington Street, and proceeding westerly along East Washington Street to Anderson Avenue, and proceeding southerly along Anderson Avenue to Youree Drive, and proceeding northerly along Youree Drive to East Herndon Street, and proceeding westerly along East Herndon Street to Herndon Street, and proceeding westerly along Herndon Street to Centenary Blvd, and proceeding northerly along Centenary Blvd to Lister Street, and proceeding westerly along Lister Street to Gilbert Drive, and proceeding southerly along Gilbert Drive to Herndon Street, and proceeding westerly along Herndon Street to Line Avenue, and proceeding northerly along Line Avenue to unnamed Ramp, and proceeding northerly along unnamed Ramp to the point of beginning.

Physical Location/Address of the Polling Place for Precinct 3-7: E.B. Williams Stoner Hill Elementary Lab School, 2127 C.E. Galloway Blvd., Shreveport, Louisiana 71104.

Precinct 3-8

All of that portion of Caddo Parish bounded and described as follows: Beginning at the point of intersection of Kansas City Southern Railway and Ockley Drive, and proceeding northerly along Kansas City Southern Railway to nonvisible boundary, and proceeding easterly along nonvisible boundary to Southern Avenue, and proceeding northerly along Southern Avenue to Fairfield Avenue, and proceeding northerly along Fairfield Avenue to Interstate 20, and proceeding westerly along Interstate 20 to Texas Avenue, and proceeding northerly along Texas Avenue to Murphy Street, and proceeding easterly along Murphy Street to Stoner Avenue, and proceeding easterly along Stoner Avenue to Line Avenue, and proceeding southerly along Line Avenue to McCormick Street, and proceeding westerly along McCormick Street to Fairfield Avenue, and proceeding southerly along Fairfield Avenue to Dudley Drive, and proceeding westerly along Dudley Drive to Southern Avenue, and proceeding southerly along Southern Avenue to Ockley Drive, and proceeding westerly along Ockley Drive to the point of beginning.

Physical Location/Address of the Polling Place for Precinct 3-8: Mall St. Vincent, 1133 St. Vincent Avenue, Shreveport, Louisiana 71104.

Precinct 3-9

All of that portion of Caddo Parish bounded and described as follows: Beginning at the point of intersection of Centenary Blvd and West Kings Highway, and proceeding northerly along Centenary Blvd to Olive Street, and proceeding westerly along Olive Street to Centenary Blvd, and proceeding northerly along Centenary Blvd to Herndon Street, and proceeding easterly along Herndon Street to East Herndon Street, and proceeding easterly along East Herndon Street to Youree Drive, and proceeding southerly along Youree Drive to Anderson Avenue, and proceeding easterly along Anderson Avenue to East Washington Street, and proceeding easterly along East Washington Street to Bolch Street, and proceeding northerly along Bolch Street to the Caddo Parish line, and proceeding easterly along the Caddo Parish line to Shreveport-Barksdale Highway, and proceeding westerly along Shreveport-Barksdale Highway to Shreveport Barksdale Highway, and proceeding westerly along Shreveport Barksdale Highway to East Kings Highway, and proceeding westerly along East Kings Highway to West Kings Highway, and proceeding westerly along West Kings Highway to the point of beginning.

Physical Location/Address of the Polling Place for Precinct 3-9: Shreve City Baptist Church, 2810 Knight Street, Shreveport, Louisiana 71104.

Precinct 4-1

All of that portion of Caddo Parish bounded and described as follows: Beginning at the point of intersection of Line Avenue and Kings Highway, and proceeding northerly along Line Avenue to Wilkinson Street, and proceeding easterly along Wilkinson Street to Highland Avenue, and proceeding northerly along Highland Avenue to Olive Street, and proceeding easterly along Olive Street to Gilbert Drive, and proceeding northerly along Gilbert Drive to Lister Street, and proceeding easterly along Lister Street to Centenary Blvd, and proceeding southerly along Centenary Blvd to Olive Street, and proceeding easterly along Olive Street to Centenary Blvd, and proceeding southerly along Centenary Blvd to West Kings Highway, and proceeding westerly along West Kings Highway to Creswell Avenue, and proceeding southerly along Creswell Avenue to Kings Highway, and proceeding westerly along Kings Highway to the point of beginning.

Physical Location/Address of the Polling Place for Precinct 4-1: C.E. Byrd High School Learning Center, 700 Kings Highway, Shreveport, Louisiana 71104.

Precinct 4-2

All of that portion of Caddo Parish bounded and described as follows: Beginning at the point of intersection of Line Avenue and Wilkinson Street, and proceeding northerly along Line Avenue to Herndon Street, and proceeding easterly along Herndon Street to Gilbert Drive, and proceeding southerly along Gilbert Drive to Olive Street, and proceeding westerly along Olive Street to Highland Avenue, and proceeding southerly along Highland Avenue to Wilkinson Street, and proceeding westerly along Wilkinson Street to the point of beginning.

Physical Location/Address of the Polling Place for Precinct 4-2: C.E. Byrd High School Learning Center, 700 Kings Highway, Shreveport, Louisiana 71104.

Precinct 4-3

All of that portion of Caddo Parish bounded and described as follows: Beginning at the point of intersection of Line Avenue and Slattery Blvd, and proceeding northerly along Line Avenue to Kings Highway, and proceeding easterly along Kings Highway to Creswell Avenue, and proceeding northerly along Creswell Avenue to West Kings Highway, and proceeding easterly along West Kings Highway to Gilbert Drive, and proceeding southerly along Gilbert Drive to Slattery Blvd, and proceeding westerly along Slattery Blvd to the point of beginning.

Physical Location/Address of the Polling Place for Precinct 4-3: C.E. Byrd High School Learning Center, 700 Kings Highway, Shreveport, Louisiana 71104.

Precinct 4-4

All of that portion of Caddo Parish bounded and described as follows: Beginning at the point of intersection of West Kings Highway and Gilbert Drive, and proceeding easterly along West Kings Highway to East Kings Highway, and proceeding easterly along East Kings Highway to Atlantic Avenue, and proceeding westerly along Atlantic Avenue to Anniston Avenue, and proceeding northerly along Anniston Avenue to Albany Avenue, and proceeding southerly along Albany Avenue to Fern Avenue, and proceeding northerly along Fern Avenue to Gilbert Drive, and proceeding northerly along Gilbert Drive to the point of beginning.

Physical Location/Address of the Polling Place for Precinct 4-4: Broadmoor Middle Lab School, 441 Atlantic Avenue, Shreveport, Louisiana 71105.

Precinct 4-5

All of that portion of Caddo Parish bounded and described as follows: Beginning at the point of intersection of Ockley Drive and Bayou Pierre, and proceeding northerly along Ockley Drive to Fern Avenue, and proceeding southerly along Fern Avenue to Albany Avenue, and proceeding easterly along Albany Avenue to Anniston Avenue, and proceeding easterly along Anniston Avenue to Atlantic Avenue, and proceeding westerly along Atlantic Avenue to Grover Pl, and proceeding northerly along Grover Pl to Ockley Drive, and proceeding southerly along Ockley Drive to Youree Drive, and proceeding southerly along Youree Drive to Southfield Road, and proceeding westerly along Southfield Road to Pierremont Road, and proceeding westerly along Pierremont Road to Bayou Pierre, and proceeding northerly along Bayou Pierre to the point of beginning.

Physical Location/Address of the Polling Place for Precinct 4-5: Broadmoor Middle Lab School, 441 Atlantic Avenue, Shreveport, Louisiana 71105.

Precinct 4-6

All of that portion of Caddo Parish bounded and described as follows: Beginning at the point of intersection of Shreveport Barksdale Highway and East Kings Highway, and proceeding easterly along Shreveport Barksdale Highway to nonvisible boundary, and proceeding southerly along nonvisible boundary to Reily Ln, and proceeding easterly along Reily Ln to Captain Shreve Drive, and proceeding southerly along Captain Shreve Drive to East Preston Avenue, and proceeding westerly along East Preston Avenue to East Kings Highway, and proceeding northerly along East Kings Highway to the point of beginning.

Physical Location/Address of the Polling Place for Precinct 4-6: Shreve Island Elementary, 836 Sewanee Place, Shreveport, Louisiana 71105.

Precinct 4-7

All of that portion of Caddo Parish bounded and described as follows: Beginning at the point of intersection of Shreveport Barksdale Highway and nonvisible boundary, and proceeding easterly along Shreveport Barksdale Highway to Shreveport-Barksdale Highway, and proceeding easterly along Shreveport-Barksdale Highway to the Caddo Parish line, and proceeding southerly along the Caddo Parish line to East 70th Street, and proceeding westerly along East 70th Street to nonvisible boundary, and proceeding westerly along nonvisible boundary to the Shreveport city line, and proceeding southerly along the Shreveport city line to East 70th Street, and proceeding southerly along East 70th Street to nonvisible boundary, and proceeding northerly along nonvisible boundary to the Shreveport city line, and proceeding westerly along the Shreveport city line to Natural Drn, and proceeding easterly along Natural Drn to the Shreveport city line, and proceeding westerly along the Shreveport city line to Dixie Garden Drive, and proceeding westerly along Dixie Garden Drive to Bayou Drive, and proceeding northerly along Bayou Drive to Captain Shreve Drive, and proceeding northerly along Captain Shreve Drive to Reily Ln, and proceeding northerly along Reily Ln to nonvisible boundary, and proceeding northerly along nonvisible boundary to the point of beginning.

Physical Location/Address of the Polling Place for Precinct 4-7: Shreve Island Elementary, 836 Sewanee Place, Shreveport, Louisiana 71105.

Precinct 4-8

All of that portion of Caddo Parish bounded and described as follows: Beginning at the point of intersection of Line Avenue and Monrovia Street, and proceeding northerly along Line Avenue to Slattery Blvd, and proceeding easterly along Slattery Blvd to Gilbert Drive, and proceeding southerly along Gilbert Drive to Ockley Drive, and proceeding southerly along Ockley Drive to Bayou Pierre, and proceeding southerly along Bayou Pierre to Ockley Drive, and proceeding westerly along Ockley Drive to Monrovia Street, and proceeding westerly along Monrovia Street to the point of beginning.

Physical Location/Address of the Polling Place for Precinct 4-8: South Highland Elementary/Magnet School, 831 Erie Street, Shreveport, Louisiana 71106.

Precinct 4-9

All of that portion of Caddo Parish bounded and described as follows: Beginning at the point of intersection of Line Avenue and East 70th Street, and proceeding northerly along Line Avenue to Monrovia Street, and proceeding easterly along Monrovia Street to Ockley Drive, and proceeding easterly along Ockley Drive to Bayou Pierre, and proceeding southerly along Bayou Pierre to East 70th Street, and proceeding westerly along East 70th Street to the point of beginning.

Physical Location/Address of the Polling Place for Precinct 4-9: Broadmoor Middle Laboratory School, 441 Atlantic Avenue, Shreveport, Louisiana 71105.

Precinct 4-10

All of that portion of Caddo Parish bounded and described as follows: Beginning at the point of intersection of East Kings Highway and East 70th Street, and proceeding northerly along East Kings Highway to East Preston Avenue, and proceeding easterly along East Preston Avenue to Captain Shreve Drive, and proceeding southerly along Captain Shreve Drive to Bayou Drive, and proceeding southerly along Bayou Drive to Dixie Garden Drive, and proceeding easterly along Dixie Garden Drive to the Shreveport city line, and proceeding easterly along the Shreveport city line to Natural Drn, and proceeding southerly along Natural Drn to the Shreveport city line, and proceeding southerly along the Shreveport city line to nonvisible boundary, and proceeding southerly along nonvisible boundary to East 70th Street, and proceeding westerly along East 70th Street to the point of beginning.

Physical Location/Address of the Polling Place for Precinct 4-10: Haynes Avenue Baptist Church, 610 Haynes Avenue, Shreveport, Louisiana 71105.

Precinct 5-1

All of that portion of Caddo Parish bounded and described as follows: Beginning at the point of intersection of North Hearne Avenue and Kansas City Southern Railway, and proceeding northerly along North Hearne Avenue to Murphy Street, and proceeding easterly along Murphy Street to Stoner Avenue, and proceeding easterly along Stoner Avenue to Murphy Street, and proceeding easterly along Murphy Street to unnamed Ramp, and proceeding southerly along unnamed Ramp to nonvisible boundary, and proceeding southerly along nonvisible boundary to Texas and Pacific Railway, and proceeding southerly along Texas and Pacific Railway to Kansas City Southern Railway, and proceeding westerly along Kansas City Southern Railway to the point of beginning.

Physical Location/Address of the Polling Place for Precinct 5-1: Galilee Baptist Church, 1500 Pierre Avenue, Shreveport, Louisiana 71103.

Precinct 5-2

All of that portion of Caddo Parish bounded and described as follows: Beginning at the point of intersection of Cross Lake Blvd and shoreline, and proceeding easterly along Cross Lake Blvd to Cross Lake Cir, and proceeding southerly along Cross Lake Cir to Cross Lake Blvd, and proceeding easterly along Cross Lake Blvd to Dilg League Drive, and proceeding southerly along Dilg League Drive to Lakeshore Drive, and proceeding northerly along Lakeshore Drive to Arkansas Avenue, and proceeding southerly along Arkansas Avenue to Frederick Street, and proceeding westerly along Frederick Street to nonvisible boundary, and proceeding southerly along nonvisible boundary to Exposition Avenue, and proceeding southerly along Exposition Avenue to Hardy Street, and proceeding westerly along Hardy Street to Hassett Avenue, and proceeding northerly along Hassett Avenue to powerline, and proceeding westerly along powerline to Lakeshore Drive, and proceeding easterly along Lakeshore Drive to nonvisible boundary, and proceeding northerly along nonvisible boundary to shoreline, and proceeding easterly along shoreline to the point of beginning.

Physical Location/Address of the Polling Place for Precinct 5-2: Judson Fundamental Magnet Elementary School, 3809 Judson Street, Shreveport, Louisiana 71109.

Precinct 5-3

All of that portion of Caddo Parish bounded and described as follows: Beginning at the point of intersection of Exposition Avenue and Lakeshore Drive, and proceeding northerly along Exposition Avenue to West Maple Street, and proceeding easterly along West Maple Street to Missouri Avenue, and proceeding southerly along Missouri Avenue to Lakeshore Drive, and proceeding easterly along Lakeshore Drive to North Hearne Avenue, and proceeding northerly along North Hearne Avenue to Kansas City Southern Railway, and proceeding easterly along Kansas City Southern Railway to Texas Avenue, and proceeding southerly along Texas Avenue to Greenwood Road, and proceeding westerly along Greenwood Road to Interstate 20, and proceeding southerly along Interstate 20 to Portland Avenue, and proceeding northerly along Portland Avenue to unnamed Local road, and proceeding westerly along unnamed Local road to North Hearne Avenue, and proceeding northerly along North Hearne Avenue to Frederick Street, and proceeding westerly along Frederick Street to Arkansas Avenue, and proceeding northerly along Arkansas Avenue to Lakeshore Drive, and proceeding westerly along Lakeshore Drive to the point of beginning.

Physical Location/Address of the Polling Place for Precinct 5-3: Bilberry Park Community Center, 1902 Alabama Street, Shreveport, Louisiana 71109.

Precinct 5-4

All of that portion of Caddo Parish bounded and described as follows: Beginning at the point of intersection of Interstate 20 and Kings Highway, and proceeding northerly along Interstate 20 to Greenwood Road, and proceeding easterly along Greenwood Road to Texas Avenue, and proceeding easterly along Texas Avenue to Kansas City Southern Railway, and proceeding easterly along Kansas City Southern Railway to Texas and Pacific Railway, and proceeding northerly along Texas and Pacific Railway to nonvisible boundary, and proceeding northerly along nonvisible boundary to unnamed Ramp, and proceeding northerly along unnamed Ramp to Interstate 20, and proceeding easterly along Interstate 20 to Fairfield Avenue, and proceeding southerly along Fairfield Avenue to Southern Avenue, and proceeding westerly along Southern Avenue to nonvisible boundary, and proceeding westerly along nonvisible boundary to Kansas City Southern Railway, and proceeding southerly along Kansas City Southern Railway to Ockley Drive, and proceeding westerly along Ockley Drive to Street Vincent Avenue, and proceeding southerly along Street Vincent Avenue to Alma Street, and proceeding westerly along Alma Street to Wallace Avenue, and proceeding northerly along Wallace Avenue to Midway Street, and proceeding westerly along Midway Street to Southern Pacific RR, and proceeding northerly along Southern Pacific Railroad to Kings Highway, and proceeding westerly along Kings Highway to the point of beginning.

Physical Location/Address of the Polling Place for Precinct 5-4: Mall St. Vincent, 1133 St. Vincent

Avenue, Shreveport, Louisiana 71104.

Precinct 5-5

All of that portion of Caddo Parish bounded and described as follows: Beginning at the point of intersection of shoreline and South Lakeshore Drive, and proceeding northerly along shoreline to nonvisible boundary, and proceeding southerly along nonvisible boundary to Lakeshore Drive, and proceeding westerly along Lakeshore Drive to powerline, and proceeding easterly along powerline to Hassett Avenue, and proceeding southerly along Hassett Avenue to Hardy Street, and proceeding easterly along Hardy Street to Jewella Avenue, and proceeding southerly along Jewella Avenue to Interstate 20, and proceeding westerly along Interstate 20 to nonvisible boundary, and proceeding northerly along nonvisible boundary to Emory Avenue, and proceeding northerly along Emory Avenue to Emory Street, and proceeding northerly along Emory Street to Greenwood Road, and proceeding westerly along Greenwood Road to Curtis Ln, and proceeding northerly along Curtis Ln to South Lakeshore Drive, and proceeding northerly along South Lakeshore Drive to the point of beginning.

Physical Location/Address of the Polling Place for Precinct 5-5: Atkins Branch of the Shreve Memorial Library, 3704 Greenwood Road, Shreveport, Louisiana 71109.

Precinct 5-6

All of that portion of Caddo Parish bounded and described as follows: Beginning at the point of intersection of Jewella Avenue and Midway Street, and proceeding northerly along Jewella Avenue to Hardy Street, and proceeding easterly along Hardy Street to Exposition Avenue, and proceeding southerly along Exposition Avenue to Greenwood Road, and proceeding easterly along Greenwood Road to Missouri Avenue, and proceeding southerly along Missouri Avenue to Edgar Street, and proceeding easterly along Edgar Street to Velva Avenue, and proceeding southerly along Velva Avenue to Corol Avenue, and proceeding easterly along Corol Avenue to unnamed Ramp, and proceeding easterly along unnamed Ramp to North Hearne Avenue, and proceeding southerly along North Hearne Avenue to Midway Street, and proceeding westerly along Midway Street to Midway Avenue, and proceeding westerly along Midway Avenue to Midway Street, and proceeding westerly along Midway Street to the point of beginning.

Physical Location/Address of the Polling Place for Precinct 5-6: Fair Park College Prep High School, 3222 Greenwood Road, Shreveport, Louisiana 71109.

Precinct 5-7

All of that portion of Caddo Parish bounded and described as follows: Beginning at the point of intersection of Frederick Street and nonvisible boundary, and proceeding easterly along Frederick Street to North Hearne Avenue, and proceeding southerly along North Hearne Avenue to unnamed Local road, and proceeding easterly along unnamed Local road to Portland Avenue, and proceeding southerly along Portland Avenue to Interstate 20, and proceeding northerly along Interstate 20 to Kings Highway, and proceeding easterly along Kings Highway to Southern Pacific RR, and proceeding southerly along Southern Pacific Railroad to Midway Street, and proceeding westerly along Midway Street to North Hearne Avenue, and proceeding northerly along North Hearne Avenue to unnamed Ramp, and proceeding westerly along unnamed Ramp to Corol Avenue, and proceeding westerly along Corol Avenue to Velva Avenue, and proceeding northerly along Velva Avenue to Edgar Street, and proceeding westerly along Edgar Street to Missouri Avenue, and proceeding northerly along Missouri Avenue to Greenwood Road, and proceeding westerly along Greenwood Road to Exposition Avenue, and proceeding northerly along Exposition Avenue to nonvisible boundary, and proceeding northerly along nonvisible boundary to the point of beginning.

Physical Location/Address of the Polling Place for Precinct 5-7: Queensborough Elementary School, 2701 Catherine Street, Shreveport, Louisiana 71109.

Precinct 5-8

All of that portion of Caddo Parish bounded and described as follows: Beginning at the point of intersection of Midway Street and Jewella Avenue, and proceeding easterly along Midway Street to Midway Avenue, and proceeding easterly along Midway Avenue to Midway Street, and proceeding easterly along Midway Street to Kansas City Southern Railway, and proceeding southerly along Kansas City Southern Railway to Hollywood Avenue, and proceeding westerly along Hollywood Avenue to Texas and Pacific Railway, and proceeding northerly along Texas and Pacific Railway to nonvisible boundary, and proceeding northerly along nonvisible boundary to Jewella Avenue, and proceeding northerly along Jewella Avenue to the point of beginning.

Physical Location/Address of the Polling Place for Precinct 5-8: Werner Park Elementary School, 2715 Corbitt Street, (Corbitt Avenue entrance), Shreveport, Louisiana 71108.

Precinct 5-9

All of that portion of Caddo Parish bounded and described as follows: Beginning at the point of intersection of Kansas City Southern Railway and Corbitt Street, and proceeding northerly along Kansas City Southern Railway to Midway Street, and proceeding easterly along Midway Street to Wallace Avenue, and proceeding southerly along Wallace Avenue to Alma Street, and proceeding easterly along Alma Street to Street Vincent Avenue, and proceeding northerly along Street Vincent Avenue to Ockley Drive, and proceeding easterly along Ockley Drive to Kansas City Southern Railway, and proceeding southerly along Kansas City Southern Railway to Lawhon Street, and proceeding westerly along Lawhon Street to Street Vincent Avenue, and proceeding southerly along Street Vincent Avenue to Clover Street, and proceeding westerly along Clover Street to Linwood Avenue, and proceeding southerly along Linwood Avenue to Corbitt Street, and proceeding westerly along Corbitt Street to the point of beginning.

Physical Location/Address of the Polling Place for Precinct 5-9: Caddo Heights Math/Science School, 1702 Corbitt Street, Shreveport, Louisiana 71108.

Precinct 5-10

All of that portion of Caddo Parish bounded and described as follows: Beginning at the point of intersection of Kansas City Southern Railway and nonvisible boundary, and proceeding northerly along Kansas City Southern Railway to Ockley Drive, and proceeding easterly along Ockley Drive to Southern Avenue, and proceeding northerly along Southern Avenue to Dudley Drive, and proceeding easterly along Dudley Drive to Fairfield Avenue, and proceeding northerly along Fairfield Avenue to McCormick Street, and proceeding easterly along McCormick Street to Line Avenue, and proceeding southerly along Line Avenue to Monrovia Street, and proceeding westerly along Monrovia Street to Fairfield Avenue, and proceeding northerly along Fairfield Avenue to Lawhon Street, and proceeding westerly along Lawhon Street to nonvisible boundary, and proceeding westerly along nonvisible boundary to the point of beginning.

Physical Location/Address of the Polling Place for Precinct 5-10: Betty Virginia Park Recreation Building, 4010 Line Avenue, Shreveport, Louisiana 71106.

Precinct 5-11

All of that portion of Caddo Parish bounded and described as follows: Beginning at the point of intersection of Kansas City Southern Railway and Hollywood Avenue, and proceeding northerly along Kansas City Southern Railway to Corbitt Street, and proceeding easterly along Corbitt Street to Linwood Avenue, and proceeding northerly along Linwood Avenue to Clover Street, and proceeding easterly along Clover Street to Street Vincent Avenue, and proceeding northerly along Street Vincent Avenue to Lawhon Street, and proceeding easterly along Lawhon Street to Kansas City Southern Railway, and proceeding southerly along Kansas City Southern Railway to Hollywood Avenue, and proceeding westerly along Hollywood Avenue to the point of beginning.

Physical Location/Address of the Polling Place for Precinct 5-11: Caddo Heights Math/Science School, 1702 Corbitt Street, Shreveport, Louisiana 71108.

Precinct 6-1

All of that portion of Caddo Parish bounded and described as follows: Beginning at the point of intersection of Kansas City Southern Railway and nonvisible boundary, and proceeding northerly along Kansas City Southern Railway to nonvisible boundary, and proceeding easterly along nonvisible boundary to Lawhon Street, and proceeding easterly along Lawhon Street to Fairfield Avenue, and proceeding southerly along Fairfield Avenue to Monrovia Street, and proceeding easterly along Monrovia Street to Line Avenue, and proceeding southerly along Line Avenue to Evangeline PI, and proceeding westerly along Evangeline PI to Fairfield Avenue, and proceeding northerly along Fairfield Avenue to East 61st Street, and proceeding westerly along East 61st Street to nonvisible boundary, and proceeding southerly along nonvisible boundary to the point of beginning.

Physical Location/Address of the Polling Place for Precinct 6-1: South Highland Elementary School, 831 Erie Street, Shreveport, Louisiana 71106.

Precinct 6-2

All of that portion of Caddo Parish bounded and described as follows: Beginning at the point of intersection of Southern Pacific Railroad and West 70th Street, and proceeding northerly along Southern Pacific Railroad to Hollywood Avenue, and proceeding easterly along Hollywood Avenue to Kansas City Southern Railway, and proceeding southerly along Kansas City Southern Railway to nonvisible boundary, and proceeding westerly along nonvisible boundary to West 68th Street, and proceeding westerly along West 68th Street to Street Vincent Avenue, and proceeding southerly along Street Vincent Avenue to West 68th

Street, and proceeding westerly along West 68th Street to Linwood Avenue, and proceeding southerly along Linwood Avenue to West 69th Street, and proceeding westerly along West 69th Street to Wallace Avenue, and proceeding southerly along Wallace Avenue to West 70th Street, and proceeding westerly along West 70th Street to Wyngate Blvd, and proceeding northerly along Wyngate Blvd to West 70th Street, and proceeding westerly along West 70th Street to the point of beginning.

Physical Location/Address of the Polling Place for Precinct 6-2: Caddo Middle Career and Technology School, 6310 Clift Avenue, Shreveport, Louisiana 71106.

Precinct 6-3

All of that portion of Caddo Parish bounded and described as follows: Beginning at the point of intersection of Kansas City Southern Railway and East 77th Street, and proceeding northerly along Kansas City Southern Railway to nonvisible boundary, and proceeding easterly along nonvisible boundary to East 61st Street, and proceeding easterly along East 61st Street to Fairfield Avenue, and proceeding southerly along Fairfield Avenue to Evangeline Pl, and proceeding easterly along Evangeline Pl to Line Avenue, and proceeding southerly along Line Avenue to nonvisible boundary, and proceeding westerly along nonvisible boundary to East 71st Street, and proceeding westerly along East 71st Street to Fairfield Avenue, and proceeding southerly along Fairfield Avenue to East 77th Street, and proceeding westerly along East 77th Street to the point of beginning.

Physical Location/Address of the Polling Place for Precinct 6-3: Fairfield Elementary Magnet School, 6215 Fairfield Avenue, Shreveport, Louisiana 71106.

Precinct 6-4

All of that portion of Caddo Parish bounded and described as follows: Beginning at the point of intersection of Southern Pacific Railroad and Texas and Pacific Railway, and proceeding northerly along Southern Pacific Railroad to West 70th Street, and proceeding easterly along West 70th Street to Wyngate Blvd, and proceeding southerly along Wyngate Blvd to West 70th Street, and proceeding easterly along West 70th Street to Wallace Avenue, and proceeding southerly along Wallace Avenue to Browning Street, and proceeding westerly along Browning Street to Woodfield Drive, and proceeding southerly along Woodfield Drive to Browning Street, and proceeding westerly along Browning Street to Wyngate Blvd, and proceeding southerly along Wyngate Blvd to Brushy Bayou, and proceeding southerly along Brushy Bayou to Texas and Pacific Railway, and proceeding westerly along Texas and Pacific Railway to the point of beginning.

Physical Location/Address of the Polling Place for Precinct 6-4: Woodlawn Leadership Academy, 7340 Wyngate Blvd., Shreveport, Louisiana 71106.

Precinct 6-5

All of that portion of Caddo Parish bounded and described as follows: Beginning at the point of intersection of Wallace Avenue and Browning Street, and proceeding northerly along Wallace Avenue to West 69th Street, and proceeding easterly along West 69th Street to Linwood Avenue, and proceeding northerly along Linwood Avenue to West 68th Street, and proceeding easterly along West 68th Street to Street Vincent Avenue, and proceeding northerly along Street Vincent Avenue to West 68th Street, and proceeding easterly along West 68th Street to nonvisible boundary, and proceeding easterly along nonvisible boundary to Kansas City Southern Railway, and proceeding southerly along Kansas City Southern Railway to West 75th Street, and proceeding westerly along West 75th Street to Street Vincent Avenue, and proceeding southerly along Street Vincent Avenue to West 80th Street, and proceeding westerly along West 80th Street to Linwood Avenue, and proceeding southerly along Linwood Avenue to Browning Street, and proceeding westerly along Browning Street to the point of beginning.

Physical Location/Address of the Polling Place for Precinct 6-5: Linwood Public Charter School, 401 West 70th Street, Shreveport, Louisiana 71106.

Precinct 6-6

All of that portion of Caddo Parish bounded and described as follows: Beginning at the point of intersection of Texas and Pacific Railway and Inner Loop Expy, and proceeding northerly along Texas and Pacific Railway to the Shreveport city line, and proceeding northerly along the Shreveport city line to Texas and Pacific Railway, and proceeding northerly along Texas and Pacific Railway to West 70th Street, and proceeding easterly along West 70th Street to Texas and Pacific Railway, and proceeding southerly along Texas and Pacific Railway to Southern Pacific RR, and proceeding southerly along Southern Pacific Railroad to Inner Loop Expy, and proceeding westerly along Inner Loop Expy to Mansfield Road, and proceeding southerly along Mansfield Road to Southside Drive, and proceeding westerly along Southside Drive to Jewella Avenue, and proceeding northerly along Jewella Avenue to Inner Loop Expy, and proceeding westerly along Inner Loop Expy to nonvisible boundary, and proceeding northerly along

nonvisible boundary to Inner Loop Expy, and proceeding westerly along Inner Loop Expy to nonvisible boundary, and proceeding westerly along nonvisible boundary to the Shreveport city line, and proceeding westerly along the Shreveport city line to Inner Loop Expy, and proceeding westerly along Inner Loop Expy to nonvisible boundary, and proceeding westerly along nonvisible boundary to Inner Loop Expy, and proceeding westerly along Inner Loop Expy to the point of beginning.

Physical Location/Address of the Polling Place for Precinct 6-6: Westwood Elementary School, 7325 Jewella Avenue, Shreveport, Louisiana 71108.

Precinct 6-7

All of that portion of Caddo Parish bounded and described as follows: Beginning at the point of intersection of Southern Pacific Railroad and Inner Loop Expy, and proceeding northerly along Southern Pacific Railroad to Texas and Pacific Railway, and proceeding easterly along Texas and Pacific Railway to Brushy Bayou, and proceeding southerly along Brushy Bayou to Inner Loop Expy, and proceeding westerly along Inner Loop Expy to nonvisible boundary, and proceeding northerly along nonvisible boundary to Inner Loop Expy, and proceeding westerly along Inner Loop Expy to the point of beginning.

Physical Location/Address of the Polling Place for Precinct 6-7: Southern Hills Elementary School, 9075 Kingston Road, Shreveport, Louisiana 71118.

Precinct 6-8

All of that portion of Caddo County bounded and described as follows: Beginning at the point of intersection of Texas and Pacific Railway and nonvisible boundary, and proceeding northerly along Texas and Pacific Railway to Inner Loop Expy, and proceeding easterly along Inner Loop Expy to nonvisible boundary, and proceeding easterly along nonvisible boundary to Inner Loop Expy, and proceeding easterly along Inner Loop Expy to the Shreveport city line, and proceeding easterly along the Shreveport city line to nonvisible boundary, and proceeding easterly along nonvisible boundary to Inner Loop Expy, and proceeding easterly along Inner Loop Expy to Walker Rd, and proceeding southerly along Walker Rd to Colquitt Rd, and proceeding westerly along Colquitt Rd to the Shreveport city line, and proceeding westerly along the Shreveport city line to Dean Rd, and proceeding northerly along Dean Rd to the Shreveport city line, and proceeding northerly along the Shreveport city line to Dean Rd, and proceeding northerly along Dean Rd to nonvisible boundary, and proceeding westerly along nonvisible boundary to the point of beginning.

Physical Location/Address of the Polling Place for Precinct 6-8: Southwood High School, 9000 Walker Road, Shreveport, Louisiana 71118.

Precinct 6-9

All of that portion of Caddo County bounded and described as follows: Beginning at the point of intersection of Walker Rd and Colquitt Rd, and proceeding northerly along Walker Rd to Inner Loop Expy, and proceeding easterly along Inner Loop Expy to nonvisible boundary, and proceeding southerly along nonvisible boundary to Inner Loop Expy, and proceeding easterly along Inner Loop Expy to Jewella Ave, and proceeding southerly along Jewella Ave to Southside Dr, and proceeding easterly along Southside Dr to Mansfield Rd, and proceeding westerly along Mansfield Rd to Colquitt Rd, and proceeding westerly along Colquitt Rd to the point of beginning.

Physical Location/Address of the Polling Place for Precinct 6-9: Summer Grove School, 2955 Bert Kouns Industrial Loop, Shreveport, Louisiana 71118.

Precinct 6-10

All of that portion of Caddo Parish bounded and described as follows: Beginning at the point of intersection of Texas and Pacific Railway and Colquitt Road, and proceeding northerly along Texas and Pacific Railway to the Shreveport city line, and proceeding easterly along the Shreveport city line to Flournoy Lucas Road, and proceeding southerly along Flournoy Lucas Road to West Bert Kouns Industrial Loop, and proceeding easterly along West Bert Kouns Industrial Loop to the Shreveport city line, and proceeding easterly along the Shreveport city line to West Bert Kouns Industrial Loop, and proceeding easterly along West Bert Kouns Industrial Loop to the Shreveport city line, and proceeding southerly along the Shreveport city line to Dean Road, and proceeding southerly along Dean Road to the Shreveport city line, and proceeding southerly along the Shreveport city line to Dewberry Drive, and proceeding easterly along Dewberry Drive to Baywood Drive, and proceeding easterly along Baywood Drive to Amity Way, and proceeding southerly along Amity Way to Colquitt Road, and proceeding westerly along Colquitt Road to the Shreveport city line, and proceeding westerly along the Shreveport city line to Colquitt Road, and proceeding westerly along Colquitt Road to the Shreveport city line, and proceeding westerly along the Shreveport city line to Colquitt Road, and proceeding westerly along Colquitt Road to the point of beginning.

Physical Location/Address of the Polling Place for Precinct 6-10: Summerfield Elementary School, 3131 Ardis Taylor Drive, Shreveport, Louisiana 71118.

Precinct 7-1

All of that portion of Caddo Parish bounded and described as follows: 1. Beginning at the point of intersection of stream/river and South Lakeshore Drive, and proceeding easterly along stream/river to shoreline, and proceeding southerly along shoreline to Bickham Bayou, and proceeding southerly along Bickham Bayou to South Lakeshore Drive, and proceeding westerly along South Lakeshore Drive to Yarborough Road, and proceeding westerly along Yarborough Road to Pines Road, and proceeding northerly along Pines Road to South Lakeshore Drive, and proceeding westerly along South Lakeshore Drive to the Shreveport city line, and proceeding westerly along the Shreveport city line to South Lakeshore Drive, and proceeding westerly along South Lakeshore Drive to the Shreveport city line, and proceeding northerly along the Shreveport city line to South Lakeshore Drive, and proceeding northerly along South Lakeshore Drive to the Shreveport city line, and proceeding northerly along the Shreveport city line to South Lakeshore Drive, and proceeding northerly along South Lakeshore Drive to the Shreveport city line, and proceeding northerly along the Shreveport city line to South Lakeshore Drive, and proceeding northerly along South Lakeshore Drive to the point of beginning. 2. As well as beginning at the point of intersection of Pines Road and Jefferson Paige Road, and proceeding southerly along Pines Road to the Shreveport city line, and proceeding easterly along the Shreveport city line to Jefferson Paige Road, and proceeding westerly along Jefferson Paige Road to the point of beginning.

Physical Location/Address of the Polling Place for Precinct 7-1: Western Hills Baptist Church, 4153 Pines Road, Shreveport, Louisiana 71119.

Precinct 7-2

All of that portion of Caddo Parish bounded and described as follows: Beginning at the point of intersection of Judy Ln and Jefferson Paige Road, and proceeding northerly along Judy Ln to nonvisible boundary, and proceeding northerly along nonvisible boundary to Parkwood Drive, and proceeding northerly along Parkwood Drive to Yarborough Road, and proceeding easterly along Yarborough Road to South Lakeshore Drive, and proceeding easterly along South Lakeshore Drive to Bickham Bayou, and proceeding northerly along Bickham Bayou to shoreline, and proceeding northerly along shoreline to stream/river, and proceeding northerly along stream/river to Interstate 220, and proceeding southerly along Interstate 220 to the Shreveport city line, and proceeding southerly along the Shreveport city line to Interstate 220, and proceeding southerly along Interstate 220 to nonvisible boundary, and proceeding southerly along nonvisible boundary to Ratcliff Road, and proceeding southerly along Ratcliff Road to the Shreveport city line, and proceeding southerly along the Shreveport city line to Interstate 220, and proceeding southerly along Interstate 220 to Jefferson Paige Road, and proceeding westerly along Jefferson Paige Road to the Shreveport city line, and proceeding westerly along the Shreveport city line to Jefferson Paige Road, and proceeding westerly along Jefferson Paige Road to the point of beginning.

Physical Location/Address of the Polling Place for Precinct 7-2: Willow Point Baptist Church, 5550 South Lakeshore Drive, Shreveport, Louisiana 71119.

Precinct 7-3

All of that portion of Caddo Parish bounded and described as follows: Beginning at the point of intersection of Interstate 220 and Interstate 20, and proceeding northerly along Interstate 220 to the Shreveport city line, and proceeding easterly along the Shreveport city line to Ratcliff Road, and proceeding northerly along Ratcliff Road to nonvisible boundary, and proceeding northerly along nonvisible boundary to Interstate 220, and proceeding northerly along Interstate 220 to the Shreveport city line, and proceeding northerly along the Shreveport city line to Interstate 220, and proceeding northerly along Interstate 220 to stream/river, and proceeding easterly along stream/river to shoreline, and proceeding southerly along shoreline to the Shreveport city line, and proceeding westerly along the Shreveport city line to shoreline, and proceeding southerly along shoreline to South Lakeshore Drive, and proceeding southerly along South Lakeshore Drive to Curtis Ln, and proceeding southerly along Curtis Ln to Greenwood Road, and proceeding easterly along Greenwood Road to Emory Street, and proceeding southerly along Emory Street to Emory Avenue, and proceeding southerly along Emory Avenue to nonvisible boundary, and proceeding southerly along nonvisible boundary to Interstate 20, and proceeding westerly along Interstate 20 to the point of beginning.

Physical Location/Address of the Polling Place for Precinct 7-3: Praise Temple Full Gospel Baptist Cathedral, 4725 Greenwood Road, Shreveport, Louisiana 71109.

Precinct 7-4

All of that portion of Caddo Parish bounded and described as follows: Beginning at the point of intersection of Interstate 20 and Interstate 220, and proceeding easterly along Interstate 20 to nonvisible boundary, and

proceeding southerly along nonvisible boundary to Curtis Ln, and proceeding southerly along Curtis Ln to Street Louis Avenue, and proceeding easterly along Street Louis Avenue to Kennedy Drive, and proceeding southerly along Kennedy Drive to Illinois Avenue, and proceeding easterly along Illinois Avenue to Robert Street, and proceeding southerly along Robert Street to Hollywood Avenue, and proceeding westerly along Hollywood Avenue to nonvisible boundary, and proceeding westerly along nonvisible boundary to Inner Loop Expy, and proceeding northerly along Inner Loop Expy to Interstate 220, and proceeding northerly along Interstate 220 to the point of beginning.

Physical Location/Address of the Polling Place for Precinct 7-4: Oak Park Elementary/Middle School, 4331 Henry Street, Shreveport, Louisiana 71109.

Precinct 7-5

All of that portion of Caddo Parish bounded and described as follows: Beginning at the point of intersection of Curtis Ln and Street Louis Avenue, and proceeding northerly along Curtis Ln to nonvisible boundary, and proceeding northerly along nonvisible boundary to Interstate 20, and proceeding easterly along Interstate 20 to Broadway Avenue, and proceeding southerly along Broadway Avenue to Hollywood Avenue, and proceeding westerly along Hollywood Avenue to Robert Street, and proceeding northerly along Robert Street to Illinois Avenue, and proceeding westerly along Illinois Avenue to Kennedy Drive, and proceeding northerly along Kennedy Drive to Street Louis Avenue, and proceeding westerly along Street Louis Avenue to the point of beginning.

Physical Location/Address of the Polling Place for Precinct 7-5: Oak Park Elementary/Middle School, 4331 Henry Street, Shreveport, Louisiana 71109.

Precinct 7-6

All of that portion of Caddo Parish bounded and described as follows: Beginning at the point of intersection of Broadway Avenue and Powell Street, and proceeding northerly along Broadway Avenue to Interstate 20, and proceeding easterly along Interstate 20 to Jewella Avenue, and proceeding southerly along Jewella Avenue to nonvisible boundary, and proceeding southerly along nonvisible boundary to Texas and Pacific Railway, and proceeding southerly along Texas and Pacific Railway to nonvisible boundary, and proceeding northerly along nonvisible boundary to Tinker Street, and proceeding northerly along Tinker Street to Powell Street, and proceeding westerly along Powell Street to the point of beginning.

Physical Location/Address of the Polling Place for Precinct 7-6: Morning Star Baptist Church, 5340 Jewella Avenue, Shreveport, Louisiana 71109.

Precinct 7-7

All of that portion of Caddo Parish bounded and described as follows: Beginning at the point of intersection of nonvisible boundary and Inner Loop Expy, and proceeding easterly along nonvisible boundary to Hollywood Avenue, and proceeding northerly along Hollywood Avenue to Broadway Avenue, and proceeding southerly along Broadway Avenue to Powell Street, and proceeding easterly along Powell Street to Tinker Street, and proceeding southerly along Tinker Street to nonvisible boundary, and proceeding southerly along nonvisible boundary to Texas and Pacific Railway, and proceeding southerly along Texas and Pacific Railway to the Shreveport city line, and proceeding northerly along the Shreveport city line to Meriwether Road, and proceeding northerly along Meriwether Road to West 70th Street, and proceeding northerly along West 70th Street to Inner Loop Expy, and proceeding northerly along Inner Loop Expy to the point of beginning.

Physical Location/Address of the Polling Place for Precinct 7-7: Morning Star Baptist Church, 5340 Jewella Avenue, Shreveport, Louisiana 71109.

Precinct 7-8

All of that portion of Caddo Parish bounded and described as follows: Beginning at the point of intersection of Texas and Pacific Railway and West 70th Street, and proceeding northerly along Texas and Pacific Railway to Hollywood Avenue, and proceeding easterly along Hollywood Avenue to Southern Pacific RR, and proceeding southerly along Southern Pacific Railroad to West 70th Street, and proceeding westerly along West 70th Street to the point of beginning.

Physical Location/Address of the Polling Place for Precinct 7-8: Sunset Acres Elementary School, 6514 W. Canal Boulevard, Shreveport, Louisiana 71108.

Precinct 7-9

All of that portion of Caddo Parish bounded and described as follows: Beginning at the point of intersection

of West 70th Street and Texas and Pacific Railway, and proceeding easterly along West 70th Street to Southern Pacific RR, and proceeding southerly along Southern Pacific Railroad to Texas and Pacific Railway, and proceeding westerly along Texas and Pacific Railway to the point of beginning.

Physical Location/Address of the Polling Place for Precinct 7-9: Westwood Elementary School, 7325 Jewella Avenue, Shreveport, Louisiana 71108.

Precinct 7-10

All of that portion of Caddo Parish bounded and described as follows: Beginning at the point of intersection of Moseley Street and Scott Street, and proceeding northerly along Moseley Street to Buncombe Road, and proceeding northerly along Buncombe Road to the Shreveport city line, and proceeding easterly along the Shreveport city line to Buncombe Road, and proceeding easterly along Buncombe Road to the Shreveport city line, and proceeding easterly along the Shreveport city line to Buncombe Road, and proceeding easterly along Buncombe Road to West 70th Street, and proceeding easterly along West 70th Street to Meriwether Road, and proceeding southerly along Meriwether Road to the Shreveport city line, and proceeding southerly along the Shreveport city line to Texas and Pacific Railway, and proceeding southerly along Texas and Pacific Railway to nonvisible boundary, and proceeding easterly along nonvisible boundary to Dean Road, and proceeding southerly along Dean Road to the Shreveport city line, and proceeding southerly along the Shreveport city line to West Bert Kouns Industrial Loop, and proceeding westerly along West Bert Kouns Industrial Loop to the Shreveport city line, and proceeding westerly along the Shreveport city line to West Bert Kouns Industrial Loop, and proceeding westerly along West Bert Kouns Industrial Loop to Flournoy Lucas Road, and proceeding northerly along Flournoy Lucas Road to the Shreveport city line, and proceeding westerly along the Shreveport city line to Flournoy Lucas Road, and proceeding westerly along Flournoy Lucas Road to Pines Road, and proceeding northerly along Pines Road to Masters Drive, and proceeding westerly along Masters Drive to Cerromar Beach Drive, and proceeding southerly along Cerromar Beach Drive to Hobbs Drive, and proceeding southerly along Hobbs Drive to Roosevelt Drive, and proceeding southerly along Roosevelt Drive to Scott Street, and proceeding westerly along Scott Street to the point of beginning.

Physical Location/Address of the Polling Place for Precinct 7-10: Huntington High School, 6801 Raspberry Lane, Shreveport, Louisiana 71129.

Precinct 8-1

All of that portion of Caddo Parish bounded and described as follows: Beginning at the point of intersection of Ockley Drive and Youree Drive, and proceeding northerly along Ockley Drive to Grover Pl, and proceeding southerly along Grover Pl to Atlantic Avenue, and proceeding easterly along Atlantic Avenue to East Kings Highway, and proceeding southerly along East Kings Highway to Carrollton Avenue, and proceeding westerly along Carrollton Avenue to Youree Drive, and proceeding northerly along Youree Drive to the point of beginning.

Physical Location/Address of the Polling Place for Precinct 8-1: A.C. Steere Elementary 4009 Youree Drive, Shreveport, Louisiana 71105.

Precinct 8-2

All of that portion of Caddo Parish bounded and described as follows: Beginning at the point of intersection of Carrollton Avenue and Youree Drive, and proceeding easterly along Carrollton Avenue to East Kings Highway, and proceeding southerly along East Kings Highway to Southfield Road, and proceeding westerly along Southfield Road to nonvisible boundary, and proceeding northerly along nonvisible boundary to Southfield Road, and proceeding westerly along Southfield Road to Youree Drive, and proceeding northerly along Youree Drive to the point of beginning.

Physical Location/Address of the Polling Place for Precinct 8-2: Broadmoor Middle Lab School, 441 Atlantic Avenue, Shreveport, Louisiana 71105.

Precinct 8-3

All of that portion of Caddo Parish bounded and described as follows: Beginning at the point of intersection of Pierremont Road and Bayou Pierre, and proceeding easterly along Pierremont Road to Southfield Road, and proceeding easterly along Southfield Road to nonvisible boundary, and proceeding southerly along nonvisible boundary to Southfield Road, and proceeding easterly along Southfield Road to East Kings Highway, and proceeding southerly along East Kings Highway to East 70th Street, and proceeding westerly along East 70th Street to Bayou Pierre, and proceeding northerly along Bayou Pierre to the point of beginning.

Physical Location/Address of the Polling Place for Precinct 8-3: Youree Drive Middle School, 6008

Youree Drive, Shreveport, Louisiana 71105.

Precinct 8-4

All of that portion of Caddo Parish bounded and described as follows: Beginning at the point of intersection of East 70th Street and Bayou Pierre, and proceeding easterly along East 70th Street to Youree Drive, and proceeding southerly along Youree Drive to East Bert Kouns Industrial Loop, and proceeding westerly along East Bert Kouns Industrial Loop to the Shreveport city line, and proceeding southerly along the Shreveport city line to East Bert Kouns Industrial Loop, and proceeding southerly along East Bert Kouns Industrial Loop to the Shreveport city line, and proceeding southerly along the Shreveport city line to Bayou Pierre, and proceeding westerly along Bayou Pierre to the point of beginning.

Physical Location/Address of the Polling Place for Precinct 8-4: University Elementary School, 9900 Smitherman Drive, Shreveport, Louisiana 71115.

Precinct 8-5

All of that portion of Caddo Parish bounded and described as follows: Beginning at the point of intersection of nonvisible boundary and Line Avenue, and proceeding easterly along nonvisible boundary to Millicent Way, and proceeding easterly along Millicent Way to nonvisible boundary, and proceeding easterly along nonvisible boundary to Bayou Pierre, and proceeding southerly along Bayou Pierre to East Bert Kouns Industrial Loop, and proceeding southerly along East Bert Kouns Industrial Loop to Ellerbe Road, and proceeding northerly along Ellerbe Road to Line Avenue, and proceeding northerly along Line Avenue to the point of beginning.

Physical Location/Address of the Polling Place for Precinct 8-5: Cedar Grove Branch Shreve Memorial Library, 8303 Line Avenue, Shreveport, Louisiana 71106.

Precinct 8-6

All of that portion of Caddo Parish bounded and described as follows: Beginning at the point of intersection of East 70th Street and Youree Drive, and proceeding easterly along East 70th Street to East Kings Highway, and proceeding southerly along East Kings Highway to East Harts Island Road, and proceeding easterly along East Harts Island Road to the Shreveport city line, and proceeding easterly along the Shreveport city line to East Kings Highway, and proceeding southerly along East Kings Highway to Jackson Square Blvd, and proceeding westerly along Jackson Square Blvd to Jackson Square Pl, and proceeding westerly along Jackson Square Pl to Pomeroy Drive, and proceeding northerly along Pomeroy Drive to Grover Pl, and proceeding westerly along Grover Pl to India Drive, and proceeding westerly along India Drive to Youree Drive, and proceeding northerly along Youree Drive to the point of beginning.

Physical Location/Address of the Polling Place for Precinct 8-6: University Elementary School, 9900 Smitherman Drive, Shreveport, Louisiana 71115.

Precinct 8-7

All of that portion of Caddo Parish bounded and described as follows: Beginning at the point of intersection of East Bert Kouns Industrial Loop and the Shreveport city line, and proceeding northerly along East Bert Kouns Industrial Loop to Millicent Way, and proceeding easterly along Millicent Way to Brunswick Drive, and proceeding southerly along Brunswick Drive to Sophia Ln, and proceeding easterly along Sophia Ln to Village Green Drive, and proceeding westerly along Village Green Drive to Galway Drive, and proceeding easterly along Galway Drive to Smitherman Drive, and proceeding northerly along Smitherman Drive to Stratmore Drive, and proceeding easterly along Stratmore Drive to Youree Drive, and proceeding southerly along Youree Drive to East Fournoy Lucas Road, and proceeding westerly along East Fournoy Lucas Road to Texas and Pacific Railway, and proceeding westerly along Texas and Pacific Railway to the Shreveport city line, and proceeding westerly along the Shreveport city line to the point of beginning.

Physical Location/Address of the Polling Place for Precinct 8-7: University Elementary School, 9900 Smitherman Drive, Shreveport, Louisiana 71115.

Precinct 8-8

All of that portion of Caddo Parish bounded and described as follows: Beginning at the point of intersection of East Bert Kouns Industrial Loop and Millicent Way, and proceeding easterly along East Bert Kouns Industrial Loop to Youree Drive, and proceeding southerly along Youree Drive to Stratmore Drive, and proceeding westerly along Stratmore Drive to Smitherman Drive, and proceeding southerly along Smitherman Drive to Galway Drive, and proceeding westerly along Galway Drive to Village Green Drive, and proceeding northerly along Village Green Drive to Sophia Ln, and proceeding westerly along Sophia Ln to Brunswick Drive, and proceeding northerly along Brunswick Drive to Millicent Way, and proceeding

easterly along Millicent Way to the point of beginning.

Physical Location/Address of the Polling Place for Precinct 8-8: University Elementary School, 9900 Smitherman Drive, Shreveport, Louisiana 71115.

Precinct 8-9

All of that portion of Caddo Parish bounded and described as follows: Beginning at the point of intersection of India Drive and Youree Drive, and proceeding easterly along India Drive to Grover Pl, and proceeding northerly along Grover Pl to Pomeroy Drive, and proceeding southerly along Pomeroy Drive to Jackson Square Pl, and proceeding easterly along Jackson Square Pl to Jackson Square Blvd, and proceeding easterly along Jackson Square Blvd to East Kings Highway, and proceeding southerly along East Kings Highway to the Shreveport city line, and proceeding southerly along the Shreveport city line to East Kings Highway, and proceeding southerly along East Kings Highway to Stratmore Drive, and proceeding westerly along Stratmore Drive to Youree Drive, and proceeding northerly along Youree Drive to the point of beginning.

Physical Location/Address of the Polling Place for Precinct 8-9: Holy Trinity Lutheran Church, 8895 Youree Drive, Shreveport, Louisiana 71115.

Precinct 9-1

All of that portion of Caddo Parish bounded and described as follows: Beginning at the point of intersection of East Kings Highway and East Harts Island Road, and proceeding northerly along East Kings Highway to East 70th Street, and proceeding easterly along East 70th Street to the Shreveport city line, and proceeding northerly along the Shreveport city line to nonvisible boundary, and proceeding easterly along nonvisible boundary to East 70th Street, and proceeding easterly along East 70th Street to the Caddo Parish line, and proceeding southerly along the Caddo Parish line to nonvisible boundary, and proceeding westerly along nonvisible boundary to stream/river, and proceeding westerly along stream/river to nonvisible boundary, and proceeding southerly along nonvisible boundary to Tones Bayou, and proceeding westerly along Tones Bayou to Youree Drive, and proceeding westerly along Youree Drive to State Route 1, and proceeding westerly along State Route 1 to East Kings Highway, and proceeding easterly along East Kings Highway to the Shreveport city line, and proceeding northerly along the Shreveport city line to East Kings Highway, and proceeding northerly along East Kings Highway to the Shreveport city line, and proceeding northerly along the Shreveport city line to East Kings Highway, and proceeding northerly along East Kings Highway to the Shreveport city line, and proceeding northerly along the Shreveport city line to East Kings Highway, and proceeding northerly along East Kings Highway to the Shreveport city line, and proceeding westerly along the Shreveport city line to East Harts Island Road, and proceeding westerly along East Harts Island Road to the point of beginning.

Physical Location/Address of the Polling Place for Precinct 9-1: Holy Trinity Lutheran Church, 8895 Youree Drive, Shreveport, Louisiana 71115.

Precinct 9-2

All of that portion of Caddo Parish bounded and described as follows: Beginning at the point of intersection of Stratmore Drive and Youree Drive, and proceeding easterly along Stratmore Drive to East Kings Highway, and proceeding southerly along East Kings Highway to the Shreveport city line, and proceeding southerly along the Shreveport city line to East Kings Highway, and proceeding southerly along East Kings Highway to the Shreveport city line, and proceeding southerly along the Shreveport city line to East Kings Highway, and proceeding southerly along East Kings Highway to State Route 1, and proceeding northerly along State Route 1 to Youree Drive, and proceeding northerly along Youree Drive to the point of beginning.

Physical Location/Address of the Polling Place for Precinct 9-2: Holy Trinity Lutheran Church, 8895 Youree Drive, Shreveport, Louisiana 71115.

Precinct 9-3

All of that portion of Caddo Parish bounded and described as follows: Beginning at the point of intersection of Bayou Pierre and the Shreveport city line, and proceeding northerly along Bayou Pierre to the Shreveport city line, and proceeding northerly along the Shreveport city line to East Bert Kouns Industrial Loop, and proceeding northerly along East Bert Kouns Industrial Loop to the Shreveport city line, and proceeding northerly along the Shreveport city line to Texas and Pacific Railway, and proceeding easterly along Texas and Pacific Railway to East Fournoy Lucas Road, and proceeding westerly along East Fournoy Lucas Road to the Shreveport city line, and proceeding westerly along the Shreveport city line to East Fournoy Lucas Road, and proceeding westerly along East Fournoy Lucas Road to Bayou Pierre, and proceeding westerly along Bayou Pierre to the Shreveport city line, and proceeding westerly along the Shreveport city line to the point of beginning.

Physical Location/Address of the Polling Place for Precinct 9-3: University Elementary School, 9900 Smitherman Drive, Shreveport, Louisiana 71115.

Precinct 9-4

All of that portion of Caddo Parish bounded and described as follows: Beginning at the point of intersection of Bert Kouns Industrial Loop and Linwood Avenue, and proceeding easterly along Bert Kouns Industrial Loop to West Bert Kouns Industrial Loop, and proceeding easterly along West Bert Kouns Industrial Loop to East Bert Kouns Industrial Loop, and proceeding easterly along East Bert Kouns Industrial Loop to the Shreveport city line, and proceeding easterly along the Shreveport city line to Bayou Pierre, and proceeding southerly along Bayou Pierre to the Shreveport city line, and proceeding easterly along the Shreveport city line to Bayou Pierre, and proceeding easterly along Bayou Pierre to East Fournoy Lucas Road, and proceeding southerly along East Fournoy Lucas Road to the Shreveport city line, and proceeding westerly along the Shreveport city line to East Fournoy Lucas Road, and proceeding westerly along East Fournoy Lucas Road to the Shreveport city line, and proceeding westerly along the Shreveport city line to East Fournoy Lucas Road, and proceeding westerly along East Fournoy Lucas Road to the Shreveport city line, and proceeding westerly along the Shreveport city line to Fournoy Lucas Road, and proceeding westerly along Fournoy Lucas Road to the Shreveport city line, and proceeding westerly along the Shreveport city line to Fournoy Lucas Road, and proceeding westerly along Fournoy Lucas Road to the Shreveport city line, and proceeding westerly along the Shreveport city line to Fournoy Lucas Road, and proceeding westerly along Fournoy Lucas Road to Linwood Avenue, and proceeding northerly along Linwood Avenue to the Shreveport city line, and proceeding northerly along the Shreveport city line to Linwood Avenue, and proceeding northerly along Linwood Avenue to the point of beginning.

Physical Location/Address of the Polling Place for Precinct 9-4: Ellerbe Road United Methodist Church, 10130 Ellerbe Church Road, Shreveport, Louisiana 71106

Precinct 9-5

All of that portion of Caddo Parish bounded and described as follows: Beginning at the point of intersection of shoreline and Boggy Bayou, and proceeding northerly along shoreline to nonvisible boundary, and proceeding easterly along nonvisible boundary to Jann Drive, and proceeding easterly along Jann Drive to Linwood Avenue, and proceeding northerly along Linwood Avenue to the Shreveport city line, and proceeding northerly along the Shreveport city line to Linwood Avenue, and proceeding northerly along Linwood Avenue to the Shreveport city line, and proceeding northerly along the Shreveport city line to Linwood Avenue, and proceeding northerly along Linwood Avenue to Fournoy Lucas Road, and proceeding easterly along Fournoy Lucas Road to the Shreveport city line, and proceeding easterly along the Shreveport city line to Fournoy Lucas Road, and proceeding easterly along Fournoy Lucas Road to the Shreveport city line, and proceeding easterly along the Shreveport city line to Fournoy Lucas Road, and proceeding easterly along Fournoy Lucas Road to Interstate 49, and proceeding southerly along Interstate 49 to the Caddo Parish line, and proceeding northerly along the Caddo Parish line to nonvisible boundary, and proceeding northerly along nonvisible boundary to Boggy Bayou, and proceeding northerly along Boggy Bayou to the point of beginning.

Physical Location/Address of the Polling Place for Precinct 9-5: Faith Baptist Church, 10525 Linwood Avenue, Shreveport, Louisiana 71106.

Precinct 9-6

All of that portion of Caddo Parish bounded and described as follows: Beginning at the point of intersection of Fournoy Lucas Road and Interstate 49, and proceeding easterly along Fournoy Lucas Road to the Shreveport city line, and proceeding easterly along the Shreveport city line to East Fournoy Lucas Road, and proceeding easterly along East Fournoy Lucas Road to the Shreveport city line, and proceeding easterly along the Shreveport city line to East Fournoy Lucas Road, and proceeding easterly along East Fournoy Lucas Road to Kansas City Southern Railway, and proceeding southerly along Kansas City Southern Railway to railroad, and proceeding southerly along railroad to the Shreveport city line, and proceeding westerly along the Shreveport city line to Overton Brooks Road, and proceeding westerly along Overton Brooks Road to Wallace Lake Road, and proceeding southerly along Wallace Lake Road to the Shreveport city line, and proceeding southerly along the Shreveport city line to Wallace Lake Road, and proceeding southerly along Wallace Lake Road to the Shreveport city line, and proceeding southerly along Wallace Lake Road to nonvisible boundary, and proceeding southerly along nonvisible boundary to the Caddo Parish line, and proceeding northerly along the Caddo Parish line to Interstate 49, and proceeding northerly along Interstate 49 to the point of beginning.

Physical Location/Address of the Polling Place for Precinct 9-6: Grace Community United Methodist Church, 9400 Ellerbe Road, Shreveport, Louisiana 71106.

Precinct 9-7

All of that portion of Caddo Parish bounded and described as follows: Beginning at the point of intersection of East Fournoy Lucas Road and Kansas City Southern Railway, and proceeding easterly along East Fournoy Lucas Road to the Shreveport city line, and proceeding easterly along the Shreveport city line to East Fournoy Lucas Road, and proceeding easterly along East Fournoy Lucas Road to Ellerbe Road, and proceeding southerly along Ellerbe Road to the Shreveport city line, and proceeding southerly along the Shreveport city line to Ellerbe Road, and proceeding southerly along Ellerbe Road to Norris Ferry Road, and proceeding westerly along Norris Ferry Road to the Shreveport city line, and proceeding southerly along the Shreveport city line to Overton Brooks Road, and proceeding westerly along Overton Brooks Road to the Shreveport city line, and proceeding westerly along the Shreveport city line to railroad, and proceeding northerly along railroad to Kansas City Southern Railway, and proceeding northerly along Kansas City Southern Railway to the point of beginning.

Physical Location/Address of the Polling Place for Precinct 9-7: Ellerbe Road United Methodist Church, 10130 Ellerbe Church Road, Shreveport, Louisiana 71106.

Precinct 9-8

All of that portion of Caddo Parish bounded and described as follows: Beginning at the point of intersection of East Fournoy Lucas Road and Ellerbe Road, and proceeding northerly along East Fournoy Lucas Road to the Shreveport city line, and proceeding easterly along the Shreveport city line to East Fournoy Lucas Road, and proceeding easterly along East Fournoy Lucas Road to Youree Drive, and proceeding southerly along Youree Drive to State Route 1, and proceeding southerly along State Route 1 to Leonard Road, and proceeding westerly along Leonard Road to the Shreveport city line, and proceeding northerly along the Shreveport city line to Overton Brooks Road, and proceeding westerly along Overton Brooks Road to the Shreveport city line, and proceeding westerly along the Shreveport city line to Norris Ferry Road, and proceeding northerly along Norris Ferry Road to Ellerbe Road, and proceeding northerly along Ellerbe Road to the Shreveport city line, and proceeding westerly along the Shreveport city line to Ellerbe Road, and proceeding northerly along Ellerbe Road to the point of beginning.

Physical Location/Address of the Polling Place for Precinct 9-8: Grace Community United Methodist Church, 9400 Ellerbe Road, Shreveport, Louisiana 71106.

Precinct 9-9

All of that portion of Caddo Parish bounded and described as follows: Beginning at the point of intersection of the Shreveport city line and unnamed Local road, and proceeding northerly along the Shreveport city line to Wallace Lake Road, and proceeding northerly along Wallace Lake Road to Southern Loop, and proceeding easterly along Southern Loop to the Shreveport city line, and proceeding easterly along the Shreveport city line to Southern Loop, and proceeding easterly along Southern Loop to the Shreveport city line, and proceeding southerly along the Shreveport city line to Norris Ferry Road, and proceeding southerly along Norris Ferry Road to the Shreveport city line, and proceeding southerly along the Shreveport city line to Southern Trace Pkwy, and proceeding westerly along Southern Trace Pkwy to Longfellow Trace, and proceeding northerly along Longfellow Trace to Chenier Pt, and proceeding westerly along Chenier Pt to Southern Trace Pkwy, and proceeding westerly along Southern Trace Pkwy to Southern Trace Pkwy N, and proceeding westerly along Southern Trace Pkwy North to unnamed Local road, and proceeding westerly along unnamed Local road to the point of beginning.

Physical Location/Address of the Polling Place for Precinct 9-9: Norris Ferry Community Church, 10509 Norris Ferry Road, Shreveport, Louisiana 71106.

Precinct 9-10

All of that portion of Caddo Parish bounded and described as follows: Beginning at the point of intersection of nonvisible boundary and the Caddo Parish line, and proceeding easterly along nonvisible boundary to Wallace Lake Road, and proceeding northerly along Wallace Lake Road to the Shreveport city line, and proceeding northerly along the Shreveport city line to unnamed Local road, and proceeding easterly along unnamed Local road to Southern Trace Pkwy N, and proceeding easterly along Southern Trace Pkwy North to Southern Trace Pkwy, and proceeding easterly along Southern Trace Pkwy to Chenier Pt, and proceeding northerly along Chenier Pt to Longfellow Trace, and proceeding southerly along Longfellow Trace to Southern Trace Pkwy, and proceeding easterly along Southern Trace Pkwy to the Shreveport city line, and proceeding southerly along the Shreveport city line to Norris Ferry Road, and proceeding southerly along Norris Ferry Road to Willow Ridge Road, and proceeding westerly along Willow Ridge Road to Mary Ellen Road, and proceeding southerly along Mary Ellen Road to Cypress Gardens Road, and proceeding southerly along Cypress Gardens Road to nonvisible boundary, and proceeding southerly along nonvisible boundary to the Caddo Parish line, and proceeding northerly along the Caddo Parish line to the point of

beginning.

Physical Location/Address of the Polling Place for Precinct 9-10: Norris Ferry Community Church, 10509 Norris Ferry Road, Shreveport, Louisiana 71106.

Precinct 9-11

All of that portion of Caddo Parish bounded and described as follows: Beginning at the point of intersection of Wallace Lake Road and Southern Loop, and proceeding northerly along Wallace Lake Road to the Shreveport city line, and proceeding northerly along the Shreveport city line to Wallace Lake Road, and proceeding northerly along Wallace Lake Road to Overton Brooks Road, and proceeding easterly along Overton Brooks Road to the Shreveport city line, and proceeding easterly along the Shreveport city line to railroad, and proceeding southerly along railroad to the Shreveport city line, and proceeding southerly along the Shreveport city line to railroad, and proceeding southerly along railroad to the Caddo Parish line, and proceeding westerly along the Caddo Parish line to nonvisible boundary, and proceeding northerly along nonvisible boundary to Cypress Gardens Road, and proceeding northerly along Cypress Gardens Road to Mary Ellen Road, and proceeding northerly along Mary Ellen Road to Willow Ridge Road, and proceeding easterly along Willow Ridge Road to Norris Ferry Road, and proceeding northerly along Norris Ferry Road to the Shreveport city line, and proceeding northerly along the Shreveport city line to Norris Ferry Road, and proceeding northerly along Norris Ferry Road to the Shreveport city line, and proceeding northerly along the Shreveport city line to Southern Loop, and proceeding westerly along Southern Loop to the Shreveport city line, and proceeding westerly along the Shreveport city line to Southern Loop, and proceeding westerly along Southern Loop to the point of beginning.

Physical Location/Address of the Polling Place for Precinct 9-11: Norris Ferry Community Church, 10509 Norris Ferry Road, Shreveport, Louisiana 71106.

Precinct 9-12

All of that portion of Caddo Parish bounded and described as follows: Beginning at the point of intersection of the Shreveport city line and railroad, and proceeding easterly along the Shreveport city line to Overton Brooks Road, and proceeding easterly along Overton Brooks Road to the Shreveport city line, and proceeding easterly along the Shreveport city line to Overton Brooks Road, and proceeding easterly along Overton Brooks Road to the Shreveport city line, and proceeding southerly along the Shreveport city line to Ellerbe Road, and proceeding southerly along Ellerbe Road to White Springs Road, and proceeding southerly along White Springs Road to the Caddo Parish line, and proceeding westerly along the Caddo Parish line to railroad, and proceeding northerly along railroad to the Shreveport city line, and proceeding northerly along the Shreveport city line to railroad, and proceeding northerly along railroad to the point of beginning.

Physical Location/Address of the Polling Place for Precinct 9-12: Ellerbe Road Baptist Church, 10705 Ellerbe Road, Shreveport, Louisiana 71106.

Precinct 9-13

All of that portion of Caddo Parish bounded and described as follows: Beginning at the point of intersection of Leonard Road and the Shreveport city line, and proceeding easterly along Leonard Road to Youree Drive, and proceeding southerly along Youree Drive to Tones Bayou, and proceeding easterly along Tones Bayou to nonvisible boundary, and proceeding northerly along nonvisible boundary to stream/river, and proceeding easterly along stream/river to nonvisible boundary, and proceeding easterly along nonvisible boundary to the Caddo Parish line, and proceeding westerly along the Caddo Parish line to White Springs Road, and proceeding northerly along White Springs Road to Ellerbe Road, and proceeding westerly along Ellerbe Road to the Shreveport city line, and proceeding northerly along the Shreveport city line to the point of beginning.

Physical Location/Address of the Polling Place for Precinct 9-13: LSU Pecan Station, 10300 Harts Island Road, Shreveport, Louisiana 71115.

Precinct 10-1

All of that portion of Caddo Parish bounded and described as follows: Beginning at the point of intersection of Line Avenue and Rainbow Drive, and proceeding northerly along Line Avenue to East 70th Street, and proceeding easterly along East 70th Street to McArthur Drive, and proceeding southerly along McArthur Drive to Palestine Street, and proceeding westerly along Palestine Street to Gideon Street, and proceeding southerly along Gideon Street to Rebecca Street, and proceeding westerly along Rebecca Street to Rainbow Drive, and proceeding westerly along Rainbow Drive to the point of beginning.

Physical Location/Address of the Polling Place for Precinct 10-1: Caddo Middle Magnet School, 7635

Cornelious Lane, Shreveport, Louisiana 71106.

Precinct 10-2

All of that portion of Caddo Parish bounded and described as follows: Beginning at the point of intersection of Rainbow Drive and Line Avenue, and proceeding easterly along Rainbow Drive to Rebecca Street, and proceeding easterly along Rebecca Street to Gideon Street, and proceeding northerly along Gideon Street to Palestine Street, and proceeding easterly along Palestine Street to McArthur Drive, and proceeding northerly along McArthur Drive to East 70th Street, and proceeding easterly along East 70th Street to Bayou Pierre, and proceeding southerly along Bayou Pierre to nonvisible boundary, and proceeding westerly along nonvisible boundary to Millicent Way, and proceeding westerly along Millicent Way to nonvisible boundary, and proceeding westerly along nonvisible boundary to Line Avenue, and proceeding northerly along Line Avenue to the point of beginning.

Physical Location/Address of the Polling Place for Precinct 10-2: Cedar Grove Branch Shreve Memorial Library, 8303 Line Avenue, Shreveport, Louisiana 71106.

Precinct 10-3

All of that portion of Caddo Parish bounded and described as follows: Beginning at the point of intersection of Wyngate Blvd and Brushy Bayou, and proceeding northerly along Wyngate Blvd to Browning Street, and proceeding easterly along Browning Street to Woodfield Drive, and proceeding northerly along Woodfield Drive to Browning Street, and proceeding easterly along Browning Street to Linwood Avenue, and proceeding northerly along Linwood Avenue to West 80th Street, and proceeding easterly along West 80th Street to Street Vincent Avenue, and proceeding northerly along Street Vincent Avenue to West 75th Street, and proceeding easterly along West 75th Street to Kansas City Southern Railway, and proceeding southerly along Kansas City Southern Railway to Texas and Pacific Railway, and proceeding westerly along Texas and Pacific Railway to Brushy Bayou, and proceeding northerly along Brushy Bayou to the point of beginning.

Physical Location/Address of the Polling Place for Precinct 10-3: Linwood Public Charter Middle School, 401 West 70th Street, Shreveport, Louisiana 71106.

Precinct 10-4

All of that portion of Caddo Parish bounded and described as follows: Beginning at the point of intersection of East 77th Street and Kansas City Southern Railway, and proceeding easterly along East 77th Street to Fairfield Avenue, and proceeding northerly along Fairfield Avenue to East 71st Street, and proceeding easterly along East 71st Street to nonvisible boundary, and proceeding easterly along nonvisible boundary to Line Avenue, and proceeding southerly along Line Avenue to Ellerbe Road, and proceeding southerly along Ellerbe Road to East Bert Kouns Industrial Loop, and proceeding westerly along East Bert Kouns Industrial Loop to Kansas City Southern Railway, and proceeding northerly along Kansas City Southern Railway to the point of beginning.

Physical Location/Address of the Polling Place for Precinct 10-4: 81st Street ECE Center, 8108 Fairfield Avenue, Shreveport, Louisiana 71106.

Precinct 10-5

All of that portion of Caddo Parish bounded and described as follows: Beginning at the point of intersection of Kingston Road and Mount Zion Road, and proceeding northerly along Kingston Road to nonvisible boundary, and proceeding southerly along nonvisible boundary to Inner Loop Expy, and proceeding easterly along Inner Loop Expy to Brushy Bayou, and proceeding northerly along Brushy Bayou to Texas and Pacific Railway, and proceeding easterly along Texas and Pacific Railway to Kansas City Southern Railway, and proceeding southerly along Kansas City Southern Railway to East Bert Kouns Industrial Loop, and proceeding westerly along East Bert Kouns Industrial Loop to West Bert Kouns Industrial Loop, and proceeding westerly along West Bert Kouns Industrial Loop to Bert Kouns Industrial Loop, and proceeding westerly along Bert Kouns Industrial Loop to Brushy Bayou, and proceeding northerly along Brushy Bayou to Mount Zion Road, and proceeding westerly along Mount Zion Road to the point of beginning.

Physical Location/Address of the Polling Place for Precinct 10-5: Calvary Baptist Church, 9333 Linwood Avenue, Shreveport, Louisiana 71106.

Precinct 10-6

All of that portion of Caddo Parish bounded and described as follows: Beginning at the point of intersection of Mansfield Road and West Bert Kouns Industrial Loop, and proceeding northerly along Mansfield Road to Inner Loop Expy, and proceeding easterly along Inner Loop Expy to Kingston Road, and proceeding

southerly along Kingston Road to Mount Zion Road, and proceeding easterly along Mount Zion Road to Brushy Bayou, and proceeding southerly along Brushy Bayou to West Bert Kouns Industrial Loop, and proceeding westerly along West Bert Kouns Industrial Loop to the point of beginning.

Physical Location/Address of the Polling Place for Precinct 10-6: Christ United Methodist Church, 1204 Crabapple Drive, Shreveport, Louisiana 71118.

Precinct 10-7

All of that portion of Caddo Parish bounded and described as follows: Beginning at the point of intersection of Mansfield Road and Baird Road, and proceeding northerly along Mansfield Road to West Bert Kouns Industrial Loop, and proceeding easterly along West Bert Kouns Industrial Loop to Blom Boulevard, and proceeding southerly along Blom Boulevard to Crabapple Drive, and proceeding westerly along Crabapple Drive to Baird Road, and proceeding westerly along Baird Road to the point of beginning.

Physical Location/Address of the Polling Place for Precinct 10-7: Ridgewood Middle School, 2001 Ridgewood Drive, Shreveport, Louisiana 71118.

Precinct 10-8

All of that portion of Caddo Parish bounded and described as follows: Beginning at the point of intersection of Blom Boulevard and Crabapple Drive, and proceeding northerly along Blom Boulevard to West Bert Kouns Industrial Loop, and proceeding easterly along West Bert Kouns Industrial Loop to Kingston Road, and proceeding southerly along Kingston Road to Crabapple Drive, and proceeding westerly along Crabapple Drive to the point of beginning.

Physical Location/Address of the Polling Place for Precinct 10-8: Ridgewood Middle School, 2001 Ridgewood Drive, Shreveport, Louisiana 71118.

Precinct 10-9

All of that portion of Caddo Parish bounded and described as follows: Beginning at the point of intersection of Kingston Road and Countryside Drive, and proceeding northerly along Kingston Road to West Bert Kouns Industrial Loop, and proceeding easterly along West Bert Kouns Industrial Loop to Bert Kouns Industrial Loop, and proceeding easterly along Bert Kouns Industrial Loop to Linwood Avenue, and proceeding southerly along Linwood Avenue to the Shreveport city line, and proceeding southerly along the Shreveport city line to Linwood Avenue, and proceeding southerly along Linwood Avenue to the Shreveport city line, and proceeding southerly along the Shreveport city line to Linwood Avenue, and proceeding southerly along Linwood Avenue to the Shreveport city line, and proceeding southerly along the Shreveport city line to Linwood Avenue, and proceeding southerly along Linwood Avenue to Jann Drive, and proceeding westerly along Jann Drive to nonvisible boundary, and proceeding westerly along nonvisible boundary to shoreline, and proceeding northerly along shoreline to Brushy Bayou, and proceeding northerly along Brushy Bayou to Flournoy Lucas Road, and proceeding westerly along Flournoy Lucas Road to Overlook Drive, and proceeding southerly along Overlook Drive to nonvisible boundary, and proceeding westerly along nonvisible boundary to Fairlawn Drive, and proceeding westerly along Fairlawn Drive to Wesso Cir, and proceeding southerly along Wesso Cir to Countryside Drive, and proceeding westerly along Countryside Drive to the point of beginning.

Physical Location/Address of the Polling Place for Precinct 10-9: Southern Hills Elementary School, 9075 Kingston Road, Shreveport, Louisiana 71118.

Precinct 11-1

All of that portion of Caddo Parish bounded and described as follows: Beginning at the point of intersection of Shirley Francis Road and Greenwood Springridge Road, and proceeding easterly along Shirley Francis Road to the Greenwood town line, and proceeding easterly along the Greenwood town line to Shirley Francis Road, and proceeding easterly along Shirley Francis Road to the Greenwood town line, and proceeding easterly along the Greenwood town line to the Greenwood/Shreveport town/city line, and proceeding easterly along the Greenwood/Shreveport town/city line to the Shreveport city line, and proceeding easterly along the Shreveport city line to Shirley Francis Road, and proceeding easterly along Shirley Francis Road to the Shreveport city line, and proceeding easterly along the Shreveport city line to Shirley Francis Road, and proceeding easterly along Shirley Francis Road to the Shreveport city line, and proceeding easterly along the Shreveport city line to Woolworth Road, and proceeding southerly along Woolworth Road to the Shreveport city line, and proceeding southerly along the Shreveport city line to Woolworth Road, and proceeding southerly along Woolworth Road to the Shreveport city line, and proceeding southerly along the Shreveport city line to Woolworth Road, and proceeding southerly along

Woolworth Road to the Shreveport city line, and proceeding southerly along the Shreveport city line to Woolworth Road, and proceeding southerly along Woolworth Road to powerline, and proceeding westerly along powerline to Greenwood Springridge Road, and proceeding northerly along Greenwood Springridge Road to the point of beginning.

Physical Location/Address of the Polling Place for Precinct 11-1: Walnut Hill Elementary/Middle School, 9360 Woolworth Road, Shreveport, Louisiana 71129.

Precinct 11-2

All of that portion of Caddo Parish bounded and described as follows: Beginning at the point of intersection of West Bert Kouns Industrial Loop and Woolworth Road, and proceeding southerly along West Bert Kouns Industrial Loop to the Shreveport city line, and proceeding southerly along the Shreveport city line to Woolworth Road, and proceeding easterly along Woolworth Road to Bert Kouns Industrial Loop, and proceeding southerly along Bert Kouns Industrial Loop to the Shreveport city line, and proceeding easterly along the Shreveport city line to West Bert Kouns Industrial Loop, and proceeding easterly along West Bert Kouns Industrial Loop to stream/river, and proceeding southerly along stream/river to McGoldrick Drive, and proceeding northerly along McGoldrick Drive to nonvisible boundary, and proceeding northerly along nonvisible boundary to West Bert Kouns Industrial Loop, and proceeding easterly along West Bert Kouns Industrial Loop to Texas and Pacific Railway, and proceeding southerly along Texas and Pacific Railway to Boggy Bayou, and proceeding westerly along Boggy Bayou to stream/river, and proceeding westerly along stream/river to Boggy Bayou, and proceeding westerly along Boggy Bayou to Woolworth Road, and proceeding northerly along Woolworth Road to the Shreveport city line, and proceeding northerly along the Shreveport city line to Woolworth Road, and proceeding northerly along Woolworth Road to the Shreveport city line, and proceeding northerly along the Shreveport city line to Woolworth Road, and proceeding northerly along Woolworth Road to the Shreveport city line, and proceeding northerly along the Shreveport city line to Woolworth Road, and proceeding northerly along Woolworth Road to the Shreveport city line, and proceeding northerly along the Shreveport city line to Woolworth Road, and proceeding northerly along Woolworth Road to the point of beginning.

Physical Location/Address of the Polling Place for Precinct 11-2: Walnut Hill Elementary/Middle School, 9360 Woolworth Road, Shreveport, Louisiana 71129.

Precinct 11-3

All of that portion of Caddo Parish bounded and described as follows: Beginning at the point of intersection of Colquitt Road and Texas and Pacific Railway, and proceeding easterly along Colquitt Road to the Shreveport city line, and proceeding easterly along the Shreveport city line to Colquitt Road, and proceeding easterly along Colquitt Road to the Shreveport city line, and proceeding easterly along the Shreveport city line to Colquitt Road, and proceeding easterly along Colquitt Road to Mansfield Road, and proceeding southerly along Mansfield Road to the Shreveport city line, and proceeding southerly along the Shreveport city line to Mansfield Road, and proceeding southerly along Mansfield Road to Boggy Bayou, and proceeding westerly along Boggy Bayou to the Shreveport city line, and proceeding westerly along the Shreveport city line to Boggy Bayou, and proceeding westerly along Boggy Bayou to nonvisible boundary, and proceeding westerly along nonvisible boundary to Boggy Bayou, and proceeding westerly along Boggy Bayou to nonvisible boundary, and proceeding southerly along nonvisible boundary to Boggy Bayou, and proceeding westerly along Boggy Bayou to Texas and Pacific Railway, and proceeding northerly along Texas and Pacific Railway to the point of beginning.

Physical Location/Address of the Polling Place for Precinct 11-3: Summerfield Elementary School, 3131 Ardis Taylor Drive, Shreveport, Louisiana 71118.

Precinct 11-4

All of that portion of Caddo Parish bounded and described as follows: Beginning at the point of intersection of Stonehaven Drive and the Shreveport city line, and proceeding northerly along Stonehaven Drive to Cherryfield Drive, and proceeding easterly along Cherryfield Drive to Windbrooke Drive, and proceeding northerly along Windbrooke Drive to Prestwick Drive, and proceeding westerly along Prestwick Drive to Stonehaven Drive, and proceeding northerly along Stonehaven Drive to Baird Road, and proceeding easterly along Baird Road to Crabapple Drive, and proceeding easterly along Crabapple Drive to Poinsettia Drive, and proceeding southerly along Poinsettia Drive to Mountain Brook Drive, and proceeding easterly along Mountain Brook Drive to Hillsboro Drive, and proceeding southerly along Hillsboro Drive to Runningbrook Drive, and proceeding westerly along Runningbrook Drive to Hallmark Drive, and proceeding easterly along Hallmark Drive to Hillsboro Drive, and proceeding southerly along Hillsboro Drive to the Shreveport city line, and proceeding westerly along the Shreveport city line to Williamson Way, and proceeding westerly along Williamson Way to the Shreveport city line, and proceeding westerly along the Shreveport city line to Williamson Way, and proceeding westerly along Williamson Way to the Shreveport city line, and proceeding westerly along the Shreveport city line to the point of beginning.

Physical Location/Address of the Polling Place for Precinct 11-4: Hamilton-South Caddo Branch, Shreve Memorial Library, 2111 Bert Kouns Industrial Loop, Shreveport, Louisiana 71118.

Precinct 11-5

All of that portion of Caddo Parish bounded and described as follows: Beginning at the point of intersection of railroad and stream/river, and proceeding northerly along railroad to Southern Pacific RR, and proceeding northerly along Southern Pacific Railroad to Baird Road, and proceeding easterly along Baird Road to Stonehaven Drive, and proceeding southerly along Stonehaven Drive to Prestwick Drive, and proceeding easterly along Prestwick Drive to Windbrooke Drive, and proceeding southerly along Windbrooke Drive to Cherryfield Drive, and proceeding westerly along Cherryfield Drive to Stonehaven Drive, and proceeding southerly along Stonehaven Drive to the Shreveport city line, and proceeding easterly along the Shreveport city line to Williamson Way, and proceeding easterly along Williamson Way to the Shreveport city line, and proceeding easterly along the Shreveport city line to Williamson Way, and proceeding easterly along Williamson Way to the Shreveport city line, and proceeding easterly along the Shreveport city line to Hillsboro Drive, and proceeding northerly along Hillsboro Drive to Hallmark Drive, and proceeding westerly along Hallmark Drive to Runningbrook Drive, and proceeding easterly along Runningbrook Drive to Hillsboro Drive, and proceeding northerly along Hillsboro Drive to Mountain Brook Drive, and proceeding westerly along Mountain Brook Drive to Poinsettia Drive, and proceeding northerly along Poinsettia Drive to Crabapple Drive, and proceeding easterly along Crabapple Drive to Kingston Road, and proceeding southerly along Kingston Road to Countryside Drive, and proceeding easterly along Countryside Drive to Wesso Cir, and proceeding northerly along Wesso Cir to Fairlawn Drive, and proceeding easterly along Fairlawn Drive to nonvisible boundary, and proceeding easterly along nonvisible boundary to Overlook Drive, and proceeding northerly along Overlook Drive to Flournoy Lucas Road, and proceeding easterly along Flournoy Lucas Road to Brushy Bayou, and proceeding southerly along Brushy Bayou to shoreline, and proceeding southerly along shoreline to Boggy Bayou, and proceeding southerly along Boggy Bayou to shoreline, and proceeding northerly along shoreline to Boggy Bayou, and proceeding westerly along Boggy Bayou to stream/river, and proceeding westerly along stream/river to the point of beginning.

Physical Location/Address of the Polling Place for Precinct 11-5: Hamilton-South Caddo Branch, Shreve Memorial Library, 2111 Bert Kouns Industrial Loop, Shreveport, Louisiana 71118.

Precinct 11-6

All of that portion of Caddo Parish bounded and described as follows: Beginning at the point of intersection of Woolworth Road and Colquitt Road, and proceeding northerly along Woolworth Road to Boggy Bayou, and proceeding easterly along Boggy Bayou to stream/river, and proceeding easterly along stream/river to Colquitt Road, and proceeding southerly along Colquitt Road to the point of beginning.

Physical Location/Address of the Polling Place for Precinct 11-6: Grawood Baptist Church Gymnasium, 5841 Colquitt Road, Keithville, Louisiana 71047.

Precinct 11-7

All of that portion of Caddo Parish bounded and described as follows: Beginning at the point of intersection of Colquitt Road and powerline, and proceeding easterly along Colquitt Road to stream/river, and proceeding easterly along stream/river to Boggy Bayou, and proceeding easterly along Boggy Bayou to nonvisible boundary, and proceeding northerly along nonvisible boundary to Boggy Bayou, and proceeding easterly along Boggy Bayou to nonvisible boundary, and proceeding easterly along nonvisible boundary to Boggy Bayou, and proceeding easterly along Boggy Bayou to the Shreveport city line, and proceeding easterly along the Shreveport city line to Boggy Bayou, and proceeding easterly along Boggy Bayou to Mansfield Road, and proceeding southerly along Mansfield Road to Old Mansfield Road, and proceeding southerly along Old Mansfield Road to Keithville Springridge Road, and proceeding westerly along Keithville Springridge Road to powerline, and proceeding northerly along powerline to the point of beginning.

Physical Location/Address of the Polling Place for Precinct 11-7: Grawood Baptist Church Gymnasium, 5841 Colquitt Road, Keithville, Louisiana 71047.

Precinct 11-8

All of that portion of Caddo Parish bounded and described as follows: Beginning at the point of intersection of powerline and the Caddo Parish line, and proceeding northerly along powerline to Keithville Springridge Road, and proceeding easterly along Keithville Springridge Road to Old Mansfield Road, and proceeding northerly along Old Mansfield Road to Mansfield Road, and proceeding northerly along Mansfield Road to the Shreveport city line, and proceeding northerly along the Shreveport city line to Mansfield Road, and proceeding northerly along Mansfield Road to Baird Road, and proceeding easterly along Baird Road to Southern Pacific RR, and proceeding southerly along Southern Pacific Railroad to railroad, and proceeding

southerly along railroad to stream/river, and proceeding easterly along stream/river to Boggy Bayou, and proceeding easterly along Boggy Bayou to shoreline, and proceeding easterly along shoreline to Boggy Bayou, and proceeding southerly along Boggy Bayou to shoreline, and proceeding easterly along shoreline to Boggy Bayou, and proceeding easterly along Boggy Bayou to nonvisible boundary, and proceeding southerly along nonvisible boundary to the Caddo Parish line, and proceeding westerly along the Caddo Parish line to the point of beginning.

Physical Location/Address of the Polling Place for Precinct 11-8: Keithville Elementary/Middle School, 12201 Mansfield Road, Keithville, Louisiana 71047.

Precinct 11-9

All of that portion of Caddo Parish bounded and described as follows: Beginning at the point of intersection of the Caddo Parish line and Four Forks Road, and proceeding northerly along the Caddo Parish line to powerline, and proceeding easterly along powerline to Woolworth Road, and proceeding southerly along Woolworth Road to Colquitt Road, and proceeding westerly along Colquitt Road to Greenwood Springridge Road, and proceeding southerly along Greenwood Springridge Road to Four Forks Road, and proceeding westerly along Four Forks Road to the point of beginning.

Physical Location/Address of the Polling Place for Precinct 11-9: Providence Road Baptist Church, 11708 Providence Road, Shreveport, LA 71129.

Precinct 11-10

All of that portion of Caddo Parish bounded and described as follows: Beginning at the point of intersection of Four Forks Road and the Caddo Parish line, and proceeding northerly along Four Forks Road to Greenwood Springridge Road, and proceeding northerly along Greenwood Springridge Road to Colquitt Road, and proceeding easterly along Colquitt Road to powerline, and proceeding southerly along powerline to the Caddo Parish line, and proceeding southerly along the Caddo Parish line to the point of beginning.

Physical Location/Address of the Polling Place for Precinct 11-10: Caddo Fire District #4, Central Station, 8240 Colquitt Road, Keithville, Louisiana 71047.

Precinct 12-1

All of that portion of Caddo Parish bounded and described as follows: 1. Beginning at the point of intersection of Paw Paw Bayou and the Caddo Parish line, and proceeding easterly along Paw Paw Bayou to the Shreveport city line, and proceeding easterly along the Shreveport city line to stream/river, and proceeding easterly along stream/river to nonvisible boundary, and proceeding easterly along nonvisible boundary to stream/river, and proceeding easterly along stream/river to nonvisible boundary, and proceeding easterly along nonvisible boundary to stream/river, and proceeding easterly along stream/river to the Shreveport city line, and proceeding southerly along the Shreveport city line to Page Bayou, and proceeding southerly along Page Bayou to Jefferson Paige Road, and proceeding westerly along Jefferson Paige Road to stream/river, and proceeding northerly along stream/river to Cross Bayou, and proceeding westerly along Cross Bayou to Highway 80, and proceeding westerly along Highway 80 to US Highway 80, and proceeding westerly along US Highway 80 to Highway 80, and proceeding westerly along Highway 80 to the Caddo Parish line, and proceeding northerly along the Caddo Parish line to the point of beginning.
2. As well as all of the region bounded by unnamed Local road.

Physical Location/Address of the Polling Place for Precinct 12-1: West Shreveport Shreve Memorial Library, 4380 Pines Road, Shreveport, Louisiana 71119.

Precinct 12-2

All of that portion of Caddo Parish bounded and described as follows: Beginning at the point of intersection of Page Bayou and Jefferson Paige Road, and proceeding easterly along Page Bayou to the Shreveport city line, and proceeding northerly along the Shreveport city line to stream/river, and proceeding northerly along stream/river to South Lakeshore Drive, and proceeding easterly along South Lakeshore Drive to the Shreveport city line, and proceeding southerly along the Shreveport city line to South Lakeshore Drive, and proceeding southerly along South Lakeshore Drive to the Shreveport city line, and proceeding easterly along the Shreveport city line to South Lakeshore Drive, and proceeding southerly along South Lakeshore Drive to the Shreveport city line, and proceeding southerly along the Shreveport city line to South Lakeshore Drive, and proceeding easterly along South Lakeshore Drive to the Shreveport city line, and proceeding easterly along South Lakeshore Drive to Pines Road, and proceeding southerly along Pines Road to Yarborough Road, and proceeding easterly along Yarborough Road to Parkwood Drive, and proceeding southerly along Parkwood Drive to nonvisible boundary, and proceeding southerly along nonvisible boundary to Judy Ln, and proceeding southerly along Judy Ln to Jefferson Paige Road, and proceeding westerly along Jefferson Paige

Road to the Shreveport city line, and proceeding westerly along the Shreveport city line to Jefferson Paige Road, and proceeding westerly along Jefferson Paige Road to the Shreveport city line, and proceeding westerly along the Shreveport city line to Jefferson Paige Road, and proceeding westerly along Jefferson Paige Road to the Shreveport city line, and proceeding westerly along the Shreveport city line to Jefferson Paige Road, and proceeding westerly along Jefferson Paige Road to the Shreveport city line, and proceeding westerly along the Shreveport city line to Pines Road, and proceeding northerly along Pines Road to Jefferson Paige Road, and proceeding westerly along Jefferson Paige Road to the Shreveport city line, and proceeding westerly along the Shreveport city line to Jefferson Paige Road, and proceeding westerly along Jefferson Paige Road to the Shreveport city line, and proceeding westerly along the Shreveport city line to Jefferson Paige Road, and proceeding westerly along Jefferson Paige Road to the Shreveport city line, and proceeding westerly along the Shreveport city line to Jefferson Paige Road, and proceeding westerly along Jefferson Paige Road to the point of beginning.

Physical Location/Address of the Polling Place for Precinct 12-2: Western Hills Baptist Church, 4153 Pines Road, Shreveport, Louisiana 71119.

Precinct 12-3

All of that portion of Caddo Parish bounded and described as follows: 1. Beginning at the point of intersection of Cross Bayou and Highway 80, and proceeding easterly along Cross Bayou to stream/river, and proceeding southerly along stream/river to Jefferson Paige Road, and proceeding southerly along Jefferson Paige Road to Greenwood Road, and proceeding westerly along Greenwood Road to Highway 80, and proceeding westerly along Highway 80 to US Highway 80, and proceeding westerly along US Highway 80 to Highway 80, and proceeding westerly along Highway 80 to the Greenwood town line, and proceeding westerly along the Greenwood town line to US Highway 80, and proceeding westerly along US Highway 80 to Highway 80, and proceeding northerly along Highway 80 to the point of beginning. 2. Except for all of the region bounded by unnamed Local road.

Physical Location/Address of the Polling Place for Precinct 12-3: Greenwood Multi-Purpose Center, 6978 Howell Street, Greenwood, Louisiana 71033.

Precinct 12-4

All of that portion of Caddo Parish bounded and described as follows: 1. Beginning at the point of intersection of Jefferson Paige Road and Greenwood Road, and proceeding northerly along Jefferson Paige Road to the Shreveport city line, and proceeding easterly along the Shreveport city line to Jefferson Paige Road, and proceeding easterly along Jefferson Paige Road to the Shreveport city line, and proceeding easterly along the Shreveport city line to Jefferson Paige Road, and proceeding easterly along the Shreveport city line to Jefferson Paige Road, and proceeding easterly along Jefferson Paige Road to Pines Road, and proceeding southerly along Pines Road to Santa Monica Blvd, and proceeding westerly along Santa Monica Blvd to Inwood Road, and proceeding northerly along Inwood Road to Santa Monica Drive, and proceeding westerly along Santa Monica Drive to Santa Monica Blvd, and proceeding westerly along Santa Monica Blvd to Anne Lovelace Drive, and proceeding southerly along Anne Lovelace Drive to Calderwood Drive, and proceeding westerly along Calderwood Drive to Greenwood Road, and proceeding westerly along Greenwood Road to the Shreveport city line, and proceeding westerly along the Shreveport city line to Greenwood Road, and proceeding westerly along Greenwood Road to Bert Kouns Industrial Loop, and proceeding southerly along Bert Kouns Industrial Loop to Interstate 20, and proceeding westerly along Interstate 20 to railroad, and proceeding westerly along railroad to the Greenwood town line, and proceeding westerly along the Greenwood town line to Greenwood Road, and proceeding easterly along Greenwood Road to the point of beginning. 2. Except for beginning at the point of intersection of nonvisible boundary and stream/river, and proceeding easterly along nonvisible boundary to the Shreveport city line, and proceeding northerly along the Shreveport city line to stream/river, and proceeding southerly along stream/river to the point of beginning.

Physical Location/Address of the Polling Place for Precinct 12-4: The Police/Fire Academy, 6440 Greenwood Road, Shreveport, Louisiana 71119.

Precinct 12-5

All of that portion of Caddo Parish bounded and described as follows: 1. Beginning at the point of intersection of Greenwood Road and Bert Kouns Industrial Loop, and proceeding easterly along Greenwood Road to the Shreveport city line, and proceeding easterly along the Shreveport city line to Greenwood Road, and proceeding easterly along Greenwood Road to Calderwood Drive, and proceeding northerly along Calderwood Drive to Anne Lovelace Drive, and proceeding northerly along Anne Lovelace Drive to Santa Monica Blvd, and proceeding easterly along Santa Monica Blvd to Santa Monica Drive, and proceeding easterly along Santa Monica Drive to Inwood Road, and proceeding southerly along Inwood Road to Santa Monica Blvd, and proceeding easterly along Santa Monica Blvd to Pines Road, and

proceeding southerly along Pines Road to Interstate 20, and proceeding westerly along Interstate 20 to the Shreveport city line, and proceeding westerly along the Shreveport city line to Interstate 20, and proceeding westerly along Interstate 20 to Bert Kouns Industrial Loop, and proceeding northerly along Bert Kouns Industrial Loop to the point of beginning. 2. As well as beginning at the point of intersection of stream/river and nonvisible boundary, and proceeding northerly along stream/river to the Shreveport city line, and proceeding southerly along the Shreveport city line to nonvisible boundary, and proceeding westerly along nonvisible boundary to the point of beginning.

Physical Location/Address of the Polling Place for Precinct 12-5: The Police/Fire Academy, 6440 Greenwood Road, Shreveport, Louisiana 71119.

Precinct 12-6

All of that portion of Caddo Parish bounded and described as follows: Beginning at the point of intersection of Pines Road and Interstate 20, and proceeding northerly along Pines Road to Jefferson Paige Road, and proceeding easterly along Jefferson Paige Road to the Shreveport city line, and proceeding easterly along the Shreveport city line to Jefferson Paige Road, and proceeding easterly along Jefferson Paige Road to the Shreveport city line, and proceeding easterly along the Shreveport city line to Jefferson Paige Road, and proceeding easterly along Jefferson Paige Road to the Shreveport city line, and proceeding easterly along the Shreveport city line to Jefferson Paige Road, and proceeding easterly along Jefferson Paige Road to the Shreveport city line, and proceeding easterly along the Shreveport city line to Jefferson Paige Road, and proceeding easterly along Jefferson Paige Road to Interstate 220, and proceeding southerly along Interstate 220 to Interstate 20, and proceeding westerly along Interstate 20 to the point of beginning.

Physical Location/Address of the Polling Place for Precinct 12-6: Western Hills Baptist Church, 4153 Pines Road, Shreveport, Louisiana 71119.

Precinct 12-7

All of that portion of Caddo Parish bounded and described as follows: Beginning at the point of intersection of the Caddo Parish line and powerline, and proceeding northerly along the Caddo Parish line to Highway 80, and proceeding easterly along Highway 80 to US Highway 80, and proceeding easterly along US Highway 80 to Highway 80, and proceeding easterly along Highway 80 to US Highway 80, and proceeding southerly along US Highway 80 to the Greenwood town line, and proceeding easterly along the Greenwood town line to Highway 80, and proceeding easterly along Highway 80 to US Highway 80, and proceeding easterly along US Highway 80 to Highway 80, and proceeding easterly along Highway 80 to Greenwood Road, and proceeding easterly along Greenwood Road to Greenwood Springridge Road, and proceeding southerly along Greenwood Springridge Road to the Greenwood town line, and proceeding southerly along the Greenwood town line to Greenwood Springridge Road, and proceeding southerly along Greenwood Springridge Road to powerline, and proceeding westerly along powerline to the point of beginning.

Physical Location/Address of the Polling Place for Precinct 12-7: Walnut Hill Elementary/Middle School, 9360 Woolworth Road, Shreveport, Louisiana 71129.

Precinct 12-8

All of that portion of Caddo Parish bounded and described as follows: Beginning at the point of intersection of Greenwood Springridge Road and the Greenwood town line, and proceeding northerly along Greenwood Springridge Road to Greenwood Road, and proceeding easterly along Greenwood Road to the Greenwood town line, and proceeding easterly along the Greenwood town line to railroad, and proceeding easterly along railroad to West 70th Street, and proceeding easterly along West 70th Street to West Bert Kouns Industrial Loop, and proceeding southerly along West Bert Kouns Industrial Loop to the Shreveport city line, and proceeding southerly along the Shreveport city line to West Bert Kouns Industrial Loop, and proceeding southerly along West Bert Kouns Industrial Loop to Woolworth Road, and proceeding southerly along Woolworth Road to the Shreveport city line, and proceeding southerly along the Shreveport city line to Shirley Francis Road, and proceeding westerly along Shirley Francis Road to the Shreveport city line, and proceeding westerly along the Shreveport city line to Shirley Francis Road, and proceeding westerly along Shirley Francis Road to the Shreveport city line, and proceeding westerly along the Shreveport city line to the Shreveport/Greenwood city/town line, and proceeding westerly along the Shreveport/Greenwood city/town line to the Greenwood town line, and proceeding westerly along the Greenwood town line to Shirley Francis Road, and proceeding westerly along Shirley Francis Road to the Greenwood town line, and proceeding westerly along Shirley Francis Road to the Greenwood town line, and proceeding northerly along the Greenwood town line to the point of beginning.

Physical Location/Address of the Polling Place for Precinct 12-8: Walnut Hill Elementary/Middle

School, 9360 Woolworth Road, Shreveport, Louisiana 71129.

Precinct 12-9

All of that portion of Caddo Parish bounded and described as follows: Beginning at the point of intersection of Interstate 20 and railroad, and proceeding easterly along Interstate 20 to the Shreveport city line, and proceeding easterly along the Shreveport city line to Broadacres Road, and proceeding southerly along Broadacres Road to West 70th Street, and proceeding easterly along West 70th Street to nonvisible boundary, and proceeding easterly along nonvisible boundary to Pines Road, and proceeding southerly along Pines Road to Buncombe Road, and proceeding westerly along Buncombe Road to the Shreveport city line, and proceeding westerly along the Shreveport city line to Buncombe Road, and proceeding westerly along Buncombe Road to West Bert Kouns Industrial Loop, and proceeding westerly along West Bert Kouns Industrial Loop to the Shreveport city line, and proceeding westerly along the Shreveport city line to Bert Kouns Industrial Loop, and proceeding northerly along Bert Kouns Industrial Loop to Woolworth Road, and proceeding westerly along Woolworth Road to the Shreveport city line, and proceeding northerly along the Shreveport city line to West Bert Kouns Industrial Loop, and proceeding northerly along West Bert Kouns Industrial Loop to the Shreveport city line, and proceeding northerly along the Shreveport city line to West Bert Kouns Industrial Loop, and proceeding northerly along West Bert Kouns Industrial Loop to West 70th Street, and proceeding westerly along West 70th Street to railroad, and proceeding westerly along railroad to the point of beginning.

Physical Location/Address of the Polling Place for Precinct 12-9: Huntington High School, 6801 Raspberry Lane, Shreveport, Louisiana 71129.

Precinct 12-10

All of that portion of Caddo Parish bounded and described as follows: Beginning at the point of intersection of Broadacres Road and West 70th Street, and proceeding northerly along Broadacres Road to Interstate 20, and proceeding easterly along Interstate 20 to Interstate 220, and proceeding southerly along Interstate 220 to Inner Loop Expy, and proceeding southerly along Inner Loop Expy to West 70th Street, and proceeding westerly along West 70th Street to Buncombe Road, and proceeding southerly along Buncombe Road to the Shreveport city line, and proceeding westerly along the Shreveport city line to Buncombe Road, and proceeding westerly along Buncombe Road to the Shreveport city line, and proceeding westerly along the Shreveport city line to Buncombe Road, and proceeding westerly along Buncombe Road to Pines Road, and proceeding northerly along Pines Road to nonvisible boundary, and proceeding westerly along nonvisible boundary to West 70th Street, and proceeding westerly along West 70th Street to the point of beginning.

Physical Location/Address of the Polling Place for Precinct 12-10: Huntington High School, 6801 Raspberry Lane, Shreveport, Louisiana 71129.

Precinct 12-11

All of that portion of Caddo Parish bounded and described as follows: Beginning at the point of intersection of Buncombe Road and West Bert Kouns Industrial Loop, and proceeding easterly along Buncombe Road to the Shreveport city line, and proceeding easterly along the Shreveport city line to Buncombe Road, and proceeding northerly along Buncombe Road to Moseley Street, and proceeding southerly along Moseley Street to Scott Street, and proceeding easterly along Scott Street to Roosevelt Drive, and proceeding northerly along Roosevelt Drive to Hobbs Drive, and proceeding easterly along Hobbs Drive to Cerromar Beach Drive, and proceeding easterly along Cerromar Beach Drive to Masters Drive, and proceeding northerly along Masters Drive to Pines Road, and proceeding southerly along Pines Road to Flournoy Lucas Road, and proceeding easterly along Flournoy Lucas Road to the Shreveport city line, and proceeding southerly along the Shreveport city line to Texas and Pacific Railway, and proceeding southerly along Texas and Pacific Railway to West Bert Kouns Industrial Loop, and proceeding westerly along West Bert Kouns Industrial Loop to nonvisible boundary, and proceeding southerly along nonvisible boundary to McGoldrick Drive, and proceeding southerly along McGoldrick Drive to stream/river, and proceeding westerly along stream/river to West Bert Kouns Industrial Loop, and proceeding westerly along West Bert Kouns Industrial Loop to the point of beginning.

Physical Location/Address of the Polling Place for Precinct 12-11: Walnut Hill Elementary/Middle School, 9360 Woolworth Road, Shreveport, Louisiana 71129.

.

SECTION 2:

Reapportionment Ordinance No. 6310 of 2023 establishing district boundaries pursuant to the findings of the 2020 Federal U.S. Census, is hereby updated to reflect the merging and renaming of precincts as follows

in Caddo Parish for the newly established precincts.

There are hereby established twelve Caddo Parish Commission Districts for the Caddo Parish Commission, the boundaries, territories, and designations of which are as follows:

DISTRICT 1

Precincts: 1-1, 1-2, 1-3, 1-4, 1-5, 1-6, 1-7, 1-8, 1-9, 1-10, 1-11, 1-12, 1-13, 1-14

DISTRICT 2

Precincts: 2-1, 2-2, 2-3, 2-4, 2-5, 2-6, 2-7, 2-8, 2-9, 2-10, 2-11, 2-12

DISTRICT 3

Precincts: 3-1, 3-2, 3-3, 3-4, 3-5, 3-6, 3-7, 3-8, 3-9

DISTRICT 4

Precincts: 4-1, 4-2, 4-3, 4-4, 4-5, 4-6, 4-7, 4-8, 4-9, 4-10

DISTRICT 5

Precincts: 5-1, 5-2, 5-3, 5-4, 5-5, 5-6, 5-7, 5-8, 5-9, 5-10, 5-11

DISTRICT 6

Precincts: 6-1, 6-2, 6-3, 6-4, 6-5, 6-6, 6-7, 6-8, 6-9, 6-10

DISTRICT 7

Precincts: 7-1, 7-2, 7-3, 7-4, 7-5, 7-6, 7-7, 7-8, 7-9, 7-10

DISTRICT 8

Precincts: 8-1, 8-2, 8-3, 8-4, 8-5, 8-6, 8-7, 8-8, 8-9

DISTRICT 9

Precincts: 9-1, 9-2, 9-3, 9-4, 9-5, 9-6, 9-7, 9-8, 9-9, 9-10, 9-11, 9-12, 9-13

DISTRICT 10

Precincts: 10-1, 10-2, 10-3, 10-4, 10-5, 10-6, 10-7, 10-8, 10-9

DISTRICT 11

Precincts: 11-1, 11-2, 11-3, 11-4, 11-5, 11-6, 11-7, 11-8, 11-9, 11-10

DISTRICT 12

Precincts: 12-1, 12-2, 12-3, 12-4, 12-5, 12-6, 12-7, 12-8, 12-9, 12-10, 12-11

SECTION 3:

BE IT FURTHER ORDAINED that a copy of this ordinance shall be submitted to the following:

Secretary of the Senate of the State of Louisiana
Clerk of the House of Representatives of the State of Louisiana
Secretary of State of the State of Louisiana
Commissioner of Elections of the State of Louisiana
Parish of Caddo Registrar of Voters
Parish of Caddo Clerk of Court
Parish of Caddo Voting Machine Warehouse Supervisor
Parish of Caddo Director of Facilities and Maintenance

SECTION 4:

This ordinance shall become effective upon implementation by the Louisiana Secretary of State and the Caddo Parish Registrar of Voters.

BE IT FURTHER ORDAINED that if any provision or item of this ordinance or the application thereof is held invalid, such invalidity shall not affect other provisions, items or applications which can be given effect without the invalid provisions, items or applications, and to this end, the provisions of this ordinance are hereby declared severable.

BE IT FURTHER ORDAINED that this ordinance shall become effective ten (10) days after publication in the official journal.

BE IT FURTHER ORDAINED that all ordinances or parts thereof in conflict herewith are hereby repealed.

The forgoing ordinance having been moved by Commissioner Stormy Gage-Watts, seconded by Commissioner Ed Lazarus, Ordinance No. 6397 of 2023, amending and re-enacting Ordinance No. 6342 of 2023, merging and re-naming Caddo Parish precincts in the twelve Commission Districts, enumerating the constituent precincts respectively comprising the Commission Districts, be adopted. The results of the motion, as shown by following roll call vote:

- AYES:

John E. Atkins, Grace Anne Blake, Mario Chavez, Ken Epperson, Stormy Gage-Watts, Todd Hopkins, Steffon D. Jones, Ed Lazarus, and John-Paul Young (9).
- NAYS:

None (0).
- ABSENT:

Commissioners Roy A. Burrell, Steven Jackson, and Lyndon B. Johnson (3)

It was **moved by Mr. Epperson**, seconded by Mrs. Gage-Watts, *that Ordinance No. 6396 of 2023, an ordinance amending the Budget of Estimated Revenues & Expenditures for the Oil & Gas Fund and the Capital Outlay Fund in the amount of \$35,000 to provide an appropriation for an addition to the I-49 Welcome Sign and to otherwise provide with respect thereto* be adopted.

Mr. Hopkins stated that the addition to the Welcome Signs are not needed. Mr. Chavez would like to see the costs of the signs to be around \$10,000.

At this time, Mr. Epperson's motion carried, as shown by the following roll call votes: AYES: Commissioners Blake, Chavez, Epperson, Gage-Watts, Jones, Lazarus, and Young (7). NAYS: Commissioners Atkins and Hopkins (2). ABSENT: Commissioners Burrell, Jackson, and Johnson (3). ABSTAIN: None (0).

ORDINANCE NO. 6396 OF 2023

BY THE CADDO PARISH COMMISSION:

AN ORDINANCE AMENDING THE BUDGET OF ESTIMATED REVENUES AND EXPENDITURES FOR THE OIL AND GAS FUND AND THE CAPITAL OUTLAY FUND IN THE AMOUNT OF \$35,000 TO PROVIDE AN APPROPRIATION FOR AN ADDITION TO THE I49 WELCOME SIGN AND TO OTHERWISE PROVIDE WITH RESPECT THERETO

WHEREAS, the Caddo Parish Commission adopted Ordinance No. 5888 of 2019 and Ordinance No. 6157 of 2022 to appropriate funds to construct welcome signs on I-49; and

WHEREAS, the Caddo Parish Commission continues to support our Veterans of the armed forces; and

WHEREAS, the Caddo Parish Commission would like to add an arch to both welcome signs with the words “veteran friendly”; and

WHEREAS it is necessary to amend the 2023 Oil and Gas and Capital Outlay Funds to provide appropriation of \$35,000 for the arches; and

NOW, THEREFORE, BE IT ORDAINED, by the Caddo Parish Commission in due, legal and regular session convened, that Budget of Estimated Revenues and Expenditures for the Oil and Gas and Capital Outlay Fund for the year 2023 is hereby amended as follows:

	<u>Budget Increase (Decrease)</u>
<u>Oil and Gas Fund</u>	
Transfer to Capital Outlay	\$35,000
<u>Capital Outlay Fund</u>	
Transfer from Oil and Gas	\$35,000
I-49 Welcome Sign Arch	\$35,000

BE IT FURTHER ORDAINED, that if any provision or item of this ordinance or the application thereof is held invalid, such invalidity shall not affect other provisions, items or applications which can be given effect without the invalid provisions, items or applications, and to this end the provisions of this ordinance are hereby declared severable.

BE IT FURTHER ORDAINED, that this ordinance shall take effect upon adoption.

BE IT FURTHER ORDAINED, that all ordinances or parts thereof in conflict herewith are hereby repealed.

ORDINANCES (for introduction by title)

- *Ordinance No. 6398 of 2023, an ordinance to accept the streets in Northwood Trace Subdivision Unit 7, New Territory Unit IV-A, and New Territory Unit V into the Parish of Caddo System, and to otherwise provide with respect thereto*
- *Ordinance No. 6399 of 2023, an ordinance to close and abandon a portion of the dedication for Laura Lea Lane located in Sections 28 and 29, Township 21 North, Range 16 West, in the Parish of Caddo, and to otherwise provide with respect thereto*
- *Ordinance No. 6400 of 2023, an ordinance to deem property surplus and authorize the sale of surplus property owned by the Parish of Caddo and to otherwise provide with respect thereto*

RESOLUTIONS

The following resolutions were taken up in an englobo done earlier in the agenda with a **motion by Mrs. Gage-Watts**, seconded by Mr. Lazarus.

RESOLUTION NO. 60 OF 2023

BY THE CADDO PARISH COMMISSION:

A RESOLUTION TO RELOCATE THE POLLING PLACE FOR PRECINCT 9-10 (FORMERLY PRECINCT 128) FROM NORRIS FERRY COMMUNITY CHURCH, 10509 NORRIS FERRY ROAD, SHREVEPORT, LOUISIANA 71106 TO ASCENSION CLASSICAL SCHOOL, 10540 NORRIS FERRY ROAD, SHREVEPORT, LOUISIANA 71106, AND OTHERWISE PROVIDING WITH RESPECT THERETO.

WHEREAS, the established polling location for Precinct No. 9-10 (formerly Precinct No. 128) is located at Norris Ferry Community Church, 10509 Norris Ferry Road, Shreveport, Louisiana 71106;

WHEREAS, that location does not have the space to house all the precincts that currently vote there and relocating this precinct will address the space issues at the existing polling place;

WHEREAS, Ascension Classical School, 10540 Norris Ferry Road, Shreveport, , Louisiana 71106 is willing to serve as a polling location; and

WHEREAS, the distance between the current location of the polling place for Precinct No. 9-10 and the proposed location is less than 0.1 mile; and

WHEREAS, the proposed polling place has been reviewed and meets all requirements for polling places.

NOW, THEREFORE, BE IT RESOLVED by the Caddo Parish Commission in due, regular and legal session convened, that the Caddo Parish Commission does hereby change the polling location for Precinct No. 9-10 from Norris Ferry Community Church, 10509 Norris Ferry Road, Shreveport, Louisiana 71106 to Ascension Classical School, 10540 Norris Ferry Road, Shreveport, Louisiana 71106.

BE IT FURTHER RESOLVED that notice of this change shall be published in the official journal of the parish in accordance with La.R.S. 18:535.

BE IT FURTHER RESOLVED if any provision or item of this resolution or the application thereof is held invalid, such invalidity shall not affect other provisions, items or applications which can be

given effect without the invalid provisions, items or applications, and to this end, the provisions of this resolution are hereby declared severable.

BE IT FURTHER RESOLVED that this resolution shall take effect immediately.

BE IT FURTHER RESOLVED that all resolutions or parts thereof in conflict herewith are hereby repealed.

RESOLUTION NO. 62 OF 2023

BY THE CADDO PARISH COMMISSION:

A RESOLUTION AMENDING RESOLUTION 57 OF 2023- GIVING WRITTEN PUBLIC NOTICE OF THE REGULARLY SCHEDULED MEETINGS OF THE CADDO PARISH COMMISSION FOR THE CALENDAR YEAR 2024, AND TO OTHERWISE PROVIDE WITH RESPECT THERETO

WHEREAS, the Caddo Parish Commission will give written public notice of its regularly scheduled meetings for the calendar year 2024 pursuant to R.S. 42:7; and

WHEREAS, the Caddo Parish Commission is required by law to fix the time, day, and place of its regular meetings; and

WHEREAS, Louisiana's Governor has declared January 2nd, 2023 as a statewide holiday and the Work Session for the January 4th Regular Session had previously been scheduled that day and per this Resolution will be moved to January 3rd at 10:00am in the Chambers at Government Plaza; and

WHEREAS, to avoid conflict with Meetings of other entities who utilize the Chambers at Government Plaza, the Caddo Commission Work Session scheduled for July 22nd and the Regular Session scheduled for July 25th will be rescheduled to the preceding week making the new date for the Work Session July 15th and the new date for the Regular Session July 18th, 2024.

NOW, THEREFORE, BE IT RESOLVED, by the Caddo Parish Commission in due, legal and regular session convened, that the Commission will hold the Work Session for its January 4th Regular Session on January 3rd and 10am; and further that the Commission will meet only once during the month of July, 2024, that being on July 18, 2024, preceded by a Work Session on July 15, 2024;

BE IT FURTHER RESOLVED, that if any provision or item of this resolution or the application thereof is held invalid, such invalidity shall not affect other provisions, items or applications which can be given effect without the invalid provisions, items or applications, and to this end, the provisions of this resolution are hereby declare severable.

BE IT FURTHER RESOLVED, that this resolution is effective immediately upon its passage.

BE IT FURTHER RESOLVED, that all resolutions or parts thereof in conflict herewith are hereby repealed.

RESOLUTION NO. 63 OF 2023

A RESOLUTION TO ADOPT A NEW CADDO PARISH / CITY OF SHREVEPORT PARKS AND RECREATION MASTER PLAN, AND OTHERWISE PROVIDING WITH RESPECT THERETO.

WHEREAS, the most recent Caddo Parish/City of Shreveport Parks and Recreation Master Plan ran through 2020; and

WHEREAS, that plan needed updating and Caddo Parish/City of Shreveport commissioned the update and solicited parish-wide input from citizens; and

WHEREAS, the plan has been updated and is ready for implementation.

NOW THEREFORE, BE IT RESOLVED by the Caddo Parish Commission in due, regular and legal session convened, that the Caddo Parish Commission does hereby adopt the updated Caddo Parish/City of Shreveport Parks and Recreation Master Plan as an official plan of Caddo Parish and its municipalities.

BE IT FURTHER RESOLVED if any provision or item of this resolution or the application thereof is held invalid, such invalidity shall not affect other provisions, items or applications which can be given effect without the invalid provisions, items or applications, and to this end, the provisions of this resolution are hereby declared severable.

BE IT FURTHER RESOLVED that this resolution shall take effect immediately.


BE IT FURTHER RESOLVED that all resolutions or parts thereof in conflict herewith are hereby repealed.

COMMUNIQUE & COMMITTEE REPORTS

- Mrs. Erica Bryant updated the Commission on the street lights. She explained that the City of Shreveport is starting the work on street lights along Lakeshore Drive to the I-49/I-220 Intersection (Cross Lake Bridge). Mrs. Bryant also mentioned that the new lights will be LED.

There being no further business to come before the Commission, the meeting adjourned at 3:52 p.m.


Michelle Nations
Assistant to the Commission Clerk


Roy A. Burrell
President

MINUTES OF THE SPECIAL SESSION OF
THE CADDO PARISH COMMISSION
HELD ON THE 5th DAY OF DECEMBER, 2023

The Caddo Parish Commission met in a Special Session, on the above date, at 3:30 p.m., in the Government Plaza Chambers, 505 Travis Street, Shreveport, with Mr. Burrell, presiding, and the following members in attendance constituting a quorum: Commissioners Atkins, Blake, Burrell, Chavez, Epperson, Gage-Watts, Hopkins, Jackson, Johnson, Jones, Lazarus, and Young (12). ABSENT: None (0).

The invocation was given by Mr. Atkins, and Mr. Jackson led the Commission in the Pledge of Allegiance.

NEW BUSINESS

It was **moved by Mr. Johnson**, seconded by Mr. Epperson, *that the Rules of Procedure for review and adoption of the 2024 Operating & Capital Improvements Budget* be adopted. Motion carried, as shown by the following roll call votes: AYES: Commissioners Atkins, Blake, Burrell, Chavez, Epperson, Hopkins, Jackson, Johnson, Lazarus, and Young (10). NAYS: None (0). ABSENT: Commissioners Gage-Watts and Jones (2). ABSTAIN: None (0).

It was **moved by Mr. Johnson**, seconded by Mr. Jackson, *to englobo and adopt the following ordinances*:

- *Ordinance No. 6358 of 2023, Capital Outlay Fund*
- *Ordinance No. 6359 of 2023, General Fund*
- *Ordinance No. 6360 of 2023, Public Works Fund*
- *Ordinance No. 6361 of 2023, Building Maintenance Fund*
- *Ordinance No. 6362 of 2023, Detention Facilities Fund*
- *Ordinance No. 6363 of 2023, Parks & Recreation Fund*
- *Ordinance No. 6364 of 2023, Solid Waste Disposal Fund*
- *Ordinance No. 6365 of 2023, Juvenile Justice Fund*
- *Ordinance No. 6366 of 2023, Health Tax Fund*

At this time, Mr. Johnson's motion carried, as shown by the following roll call votes: AYES: Commissioners Atkins, Blake, Burrell, Chavez, Epperson, Gage-Watts, Hopkins, Jackson, Johnson, Jones, Lazarus, and Young (12). NAYS: None (0). ABSENT: None (0). ABSTAIN: None (0).

ORDINANCE NO. 6358 OF 2023

BY THE CADDO PARISH COMMISSION:

AN ORDINANCE ADOPTING THE BUDGET OF ESTIMATED REVENUES AND EXPENDITURES FOR THE CAPITAL OUTLAY FUND FOR THE YEAR 2024

BE IT ORDAINED by the Caddo Parish Commission, in legal and regular session convened, that the Budget of Estimated Revenues and Expenditures for the Capital Outlay Fund for the year 2024, is hereby adopted and appropriated as follows, to wit:

2024 BUDGET

<u>Revenues</u>	
Interest Earned \$	101,947
Total Revenues	101,947
<u>Expenditures</u>	
Solid Waste Disposal	
Vehicle Purchases	110,000
Heavy Equipment Purchases	700,000
Equipment Purchases	<u>200,000</u>
	<u>1,010,000</u>
Public Works	

Road Construction Projects	10,535,000
Drainage Projects	6,100,000
Heavy Equipment Purchases	
Drainage	1,375,000
Building Renovations	
Road & Bridge	150,000
Fleet Services	20,000
Vehicle Purchases	
Road & Bridge	165,000
Equipment Purchases	
Fleet Services	<u>10,000</u>
	<u>18,355,000</u>
Parks & Recreation	
Construction and Improvements	10,690,000
Building Renovations	92,000
Vehicle Purchases	130,000
Equipment Purchases	<u>154,000</u>
	<u>11,066,000</u>
Animal Services & Mosquito Control	
Building Renovations	115,000
Vehicle Purchases	<u>100,000</u>
	<u>215,000</u>
Information Systems	
Computer Hardware & Software Purchases	<u>100,000</u>
	<u>100,000</u>
Facilities & Maintenance	
Building Renovations	
Courthouse	3,629,500
Caddo Correctional Center	5,540,000
Highland Heath Unit	1,140,000
Vivian Health Unit	65,000
Caddo Community Action Agency	635,000
Francis Bickham Building	410,000
Juvenile Court Buildings	570,000
David Raines Center (MLK Community Center)	200,000
Government Plaza	240,000
Veterans Affairs	33,000
Coroner's Office	36,000
LSU Extension	10,000
Vehicle Purchases	
Courthouse	220,000
Caddo Correctional Center	30,000
Juvenile Court Buildings	140,000
Equipment Purchases	
Vivian Health Unit	5,000
Courthouse	90,000
Caddo Correctional Center	625,000
Juvenile Court Building	37,000
Government Plaza	<u>40,000</u>
	<u>13,695,500</u>
Criminal Justice	
District Attorney	
Equipment Purchases	<u>300,000</u>
	<u>300,000</u>
Administration	
Feasibility Studies	50,000
SLB Investment	1,000,000
Ronald McDonald House	167,000
Video/Editing Equipment	<u>25,000</u>
	1,242,000
Fund Administration	
Legal & Auditing	6,918
Administration	<u>95,029</u>
	<u>101,947</u>

Total Expenditures	46,085,447
Excess (Deficiency) of Revenues Over Expenditures	(45,983,500)
Other Financing Sources (Uses):	
Transfer from General Fund	834,000
Transfer from Building Maintenance Fund	690,000
Transfer from American Rescue Plan Fund	13,040,000
Transfer from General Insurance Fund	55,000
Transfer from Parks & Recreation Fund	130,000
Transfer from Solid Waste Disposal Fund	1,110,000
Transfer from Juvenile Justice Fund	200,000
Transfer from Health Tax Fund	335,000
Transfer from Public Works Fund	13,390,000
Transfer from Oil & Gas Fund	6,569,500
Transfer from Capital Improvement I Fund	725,000
Transfer from Capital Improvement II Fund	655,000
Transfer from Capital Improvement III Fund	7,000,000
Transfer from Detention Facilities Fund	250,000
Project Transfer	1,000,000
	45,983,500
Excess (Deficiency) of Revenues and Other Financing Sources Over Expenditures and Other Financing Uses	-

BE IT FURTHER ORDAINED that any time during the year the Administrator of the Caddo Parish Commission shall have the authority to transfer part or all of the unencumbered appropriation from one budget line item to another budget line item within departments or functions. Appropriation transfers between departments or functions shall only be Parish Commission action amending this ordinance.

ORDINANCE NO. 6359 OF 2023

BY THE CADDO PARISH COMMISSION:

AN ORDINANCE ADOPTING THE BUDGET OF ESTIMATED REVENUES AND EXPENDITURES FOR THE GENERAL FUND FOR THE YEAR 2024 AND ADDING THE DEPARTMENTS OF INFORMATION SYSTEMS AND COMMUNICATIONS EFFECTIVE JANUARY 1, 2024

BE IT ORDAINED, by the Caddo Parish Commission in regular session convened, that the Code of Ordinances for the Parish of Caddo, in accordance with the reorganization plan presented by the administration, be amended in the following respects:

- Article III Section 2-61 Department of Information Systems
- a. There is hereby created and established the Department of Information Systems.
 - b. The Department of Information Systems shall be headed by the Director of Information Systems who shall have the same status as department heads created by the Charter of the Parish of Caddo. The current Information Systems Manager shall become the Director of Information Systems. Future directors shall be selected in the same manner as department heads created by the Charter.
 - c. The Director of the Department of Information Systems shall direct and be responsible for the following activities:
 - 1. Operation and maintenance of the Parish's computer infrastructure and technology systems.
 - 2. Provide technology assistance to all Parish departments as necessary.
 - 3. Other such activities as may be directed by the Administrator.

- Article III Section 2-62 Department of Communications
- a. There is hereby created and established the Department of Communications.
 - b. The Department of Communications shall be headed by the Director of Communications who shall have the same status as department heads created by the Charter of the Parish of Caddo. The current Communications Manager shall become the Director of Communications. Future directors shall be selected in the same manner as department heads created by the Charter.

- c. The Director of the Department of Communications shall direct and be responsible for the following activities:
 - 1. Operation and maintenance of the Parish's communication activities including media contacts, marketing, and public relations.
 - 2. Develop and generate various communication materials.
 - 3. Other such activities as may be directed by the Administrator.

BE IT FURTHER ORDAINED by the Caddo Parish Commission, in legal and regular session convened, that the Budget of Estimated Revenues and Expenditures for the General Fund for the year 2024, is hereby adopted and appropriated as follows, including the new information systems and communications departments, to wit:

2024 BUDGET

<u>Revenues</u>	
Ad Valorem Taxes	\$ 7,691,007
State Revenues Sharing	156,000
State Severance Tax	1,280,000
Licenses and Permits	880,000
Charges for Services	225,000
Federal Grants	550,000
Interest Earned	85,000
Building Rental	160,000
Miscellaneous	<u>70,000</u>
Total Revenues	11,097,007
<u>Expenditures</u>	
Parish Commission	785,753
District Court	2,201,906
District Attorney	7,384,254
Coroner	258,000
Ward Courts (Constables & Justices of the Peace)	102,496
Administration & Legal	1,070,689
Human Resources	275,247
Finance	541,976
Communications	131,881
Information Systems	293,779
Facilities & Maintenance	
Coroner Building	73,336
LSU Extension Building	38,045
Archives	90,000
David Raines Community Center	88,267
Registrar of Voters	747,522
Elections	202,000
Statutory Appropriations	924,840
LSU Extension Service	72,500
Other Governmental Appropriations	
Metropolitan Planning Commission	325,000
Emergency Preparedness	37,000
Parish Service Office	46,000
Other Appropriations	<u>25,000</u>
Total Other Governmental Appropriations	<u>433,000</u>
Total Expenditures	<u>15,715,493</u>
Excess (Deficiency) of Revenues Over Expenditures	(4,616,486)
Other Financing Sources (Uses):	
Transfer from American Rescue Plan	600,000
Transfer from Criminal Justice	6,000,000
Transfer to Capital Outlay	<u>(4,900,000)</u>
	<u>1,700,000</u>
Excess (Deficiency) of Revenues and Other Financing Sources Over Expenditures and Other Financing Issues	(2,918,486)
Fund Balance at Beginning of Year	17,509,792
Fund Balance at End of Year	<u>\$ 14,591,306</u>

BE IT FURTHER ORDAINED that any time during the year the Administrator of the Caddo Parish Commission shall have the authority to transfer part or all of the unencumbered appropriation from one budget line item to another budget line item within departments or functions. Appropriation transfers between departments or functions shall only be Parish Commission action amending this ordinance.

ORDINANCE NO. 6360 OF 2023

BY THE CADDO PARISH COMMISSION:

AN ORDINANCE ADOPTING THE BUDGET OF ESTIMATED REVENUES AND EXPENDITURES FOR THE PUBLIC WORKS FUND FOR THE YEAR 2024

BE IT ORDAINED by the Caddo Parish Commission, in legal and regular session convened, that the Budget of Estimated Revenues and Expenditures for the Public Works Fund for the year 2024, is hereby adopted and appropriated as follows, to wit:

2024 BUDGET

<u>Revenues</u>	
Ad Valorem Taxes	\$7,033,191
Gas and Oil Sales	100,000
Sales Tax Collections	10,000,000
Parish Transportations	1,400,000
State Revenue Sharing	145,000
Road Royalty Fund	1,500,000
Interest Earned	150,000
Oil and Gas Permits	500,000
Building Permits	5,000
Charges for Services	247,500
Fines & Forfeitures	10,000
Miscellaneous	<u>45,000</u>
Total Revenues	<u>21,135,691</u>
<u>Expenditures</u>	
Administration	1,981,317
Fleet Services	619,675
Drainage	1,038,945
Road Capital Improvements	310,496
Road Construction and Maintenance	4,349,916
Commercial Vehicle Enforcement Unit	<u>253,268</u>
Total Expenditures	<u>8,553,907</u>
Excess (Deficiency) of Revenues Over Expenditures	12,581,774
<u>Other Financing Sources (Uses)</u>	
Transfer to Criminal Justice	(6,000,000)
Transfer to Capital Outlay	<u>(13,015,000)</u>
	<u>(19,015,000)</u>
Excess (Deficiency) of Revenues and Other Financing Sources Over Expenditures and Other Financing Sources	(6,433,226)
Fund Balance at Beginning of Year	<u>43,764,865</u>
Fund Balance at End of Year	<u>\$ 37,331,639</u>

BE IT FURTHER ORDAINED that any time during the year the Administrator of the Caddo Parish Commission shall have the authority to transfer part or all of the unencumbered appropriation from one budget line item to another budget line item within departments or functions. Appropriation transfers between departments or functions shall only be Parish Commission action amending this ordinance.

ORDINANCE NO. 6361 OF 2023

BY THE CADDO PARISH COMMISSION:

AN ORDINANCE ADOPTING THE BUDGET OF ESTIMATED REVENUES AND EXPENDITURES FOR THE BUILDING MAINTENANCE FUND FOR THE YEAR 2024

BE IT ORDAINED by the Caddo Parish Commission, in legal and regular session convened, that the Budget of Estimated Revenues and Expenditures for the Building Maintenance Fund for the year 2024, is hereby adopted and appropriated as follows, to wit:

2024 BUDGET

<u>Revenues</u>	
Ad Valorem Taxes	\$5,257,649
State Revenue Sharing	112,000
Interest Earned	35,000
Building Rental	20,000
Miscellaneous	<u>500</u>
Total Revenues	<u>5,425,149</u>
<u>Expenditures</u>	
Debt Service	135,000
Forcht Wade	5,000
Criminal Administration	200,000
Courthouse	5,082,162
Francis Bickham Building	157,001
Government Plaza	223,382
Veteran Affairs Building	<u>31,000</u>
Total Expenditures	<u>5,833,545</u>
Excess (Deficiency) of Revenues Over Expenditures	(408,396)
<u>Other Financing Sources (Uses)</u>	
Transfer to Capital Outlay	(1,685,000)
Excess (Deficiency) of Revenues and Other Financing Sources Over Expenditures and Other Financing Uses	(2,093,396)
Fund Balance at Beginning of Year	9,313,788
Fund Balance at End of Year	\$7,220,392

BE IT FURTHER ORDAINED that any time during the year the Administrator of the Caddo Parish Commission shall have the authority to transfer part or all of the unencumbered appropriation from one budget line item to another budget line item within departments or functions. Appropriation transfers between departments or functions shall only be Parish Commission action amending this ordinance.

ORDINANCE NO. 6362 OF 2023

BY THE CADDO PARISH COMMISSION:

AN ORDINANCE ADOPTING THE BUDGET OF ESTIMATED REVENUES AND EXPENDITURES FOR THE DETENTION FACILITIES FUND FOR THE YEAR 2024

BE IT ORDAINED by the Caddo Parish Commission, in legal and regular session convened, that the Budget of Estimated Revenues and Expenditures for the Detention Facilities Fund for the year 2024, is hereby adopted and appropriated as follows, to wit:

2024 BUDGET

<u>Revenues</u>	
Ad Valorem Taxes	\$9,783,817
State Revenue Sharing	200,000
Interest Earned	20,000
Miscellaneous	15,000

Total Revenues	10,018,817
<u>Expenditures</u>	
Debt Service	205,250
Caddo Correctional Center-Facilities & Maintenance	4,538,212
Caddo Correctional Center-Statutory Charges	7,510,000
Total Expenditures	12,253,462
Excess (Deficiency) of Revenues Over Expenditures	(2,234,645)
Other Financing Sources (Uses)	
Transfer from Criminal Justice	2,975,000
Transfer to Capital Outlay	(1,945,000)
	1,030,000
Excess (Deficiency)	(1,204,645)
Fund Balance at Beginning of Year	9,951,584
Fund Balance at End of Year	\$8,746,939

BE IT FURTHER ORDAINED that any time during the year the Administrator of the Caddo Parish Commission shall have the authority to transfer part or all of the unencumbered appropriation from one budget line item to another budget line item within departments or functions. Appropriation transfers between departments or functions shall only be Parish Commission action amending this ordinance.

ORDINANCE NO. 6363 OF 2023

BY THE CADDO PARISH COMMISSION:

AN ORDINANCE ADOPTING THE BUDGET OF ESTIMATED REVENUES AND EXPENDITURES FOR THE PARKS AND RECREATION FUND FOR THE YEAR 2024

BE IT ORDAINED by the Caddo Parish Commission, in legal and regular session convened, that the Budget of Estimated Revenues and Expenditures for the Parks and Recreation Fund for the year 2024, is hereby adopted and appropriated as follows, to wit:

2024 BUDGET

<u>Revenues</u>	
Ad Valorem Taxes	\$1,623,652
State Revenue Sharing	34,000
Interest Earned	12,000
Private Donations	1,000
Miscellaneous	500
Recreation Fees	17,500
State Grant Revenue	-
Camping Fees	30,000
Total Revenues	<u>1,718,652</u>
Expenditures	
Allocations to Other Entities	42,000
Parks and Recreation Maintenance and Operation	<u>2,196,002</u>
Total Expenditures	<u>2,238,002</u>
Excess (Deficiency) of Revenues Over Expenditures	(519,350)
Other Financing Sources (Uses)	
Transfer to Capital Outlay	<u>(130,000)</u>
Excess (Deficiency)	(649,350)
Fund Balance at Beginning of Year	<u>2,508,362</u>
Fund Balance at End of Year	<u>\$1,859,012</u>

BE IT FURTHER ORDAINED that any time during the year the Administrator of the Caddo Parish Commission shall have the authority to transfer part or all of the unencumbered appropriation from one budget line item to another budget line item within departments or functions. Appropriation transfers between departments or functions shall only be Parish Commission action amending this ordinance.

ORDINANCE NO. 6364 OF 2023

BY THE CADDO PARISH COMMISSION:

AN ORDINANCE ADOPTING THE BUDGET OF ESTIMATED REVENUES AND EXPENDITURES FOR THE SOLID WASTE DISPOSAL FUND FOR THE YEAR 2024

BE IT ORDAINED by the Caddo Parish Commission, in legal and regular session convened, that the Budget of Estimated Revenues and Expenditures for the Solid Waste Disposal Fund for the year 2024, is hereby adopted and appropriated as follows, to wit:

2024 BUDGET

<u>Revenues</u>	
Ad Valorem Taxes	\$869
Sales Tax	4,925,000
Interest Earned	150,000
Miscellaneous	<u>120,000</u>
Total Revenues	<u>5,195,869</u>
<u>Expenditures</u>	
Solid Waste Disposal	4,058,823
Code Enforcement	<u>510,666</u>
Total Expenditures	<u>4,569,489</u>
Excess (Deficiency) of Revenues Over Expenditures	626,380
<u>Other Financing Sources (Uses)</u>	
Transfer to Capital Outlay	(1,110,000)
Excess (Deficiency) of Revenues and Other Financing Sources Over Expenditures and Other Financing Sources	(483,620)
Fund Balance at Beginning of Year	<u>26,965,173</u>
Fund Balance at End of Year	<u>\$26,481,553</u>

BE IT FURTHER ORDAINED that any time during the year the Administrator of the Caddo Parish Commission shall have the authority to transfer part or all of the unencumbered appropriation from one budget line item to another budget line item within departments or functions. Appropriation transfers between departments or functions shall only be Parish Commission action amending this ordinance.

ORDINANCE NO. 6365 OF 2023

BY THE CADDO PARISH COMMISSION:

AN ORDINANCE ADOPTING THE BUDGET OF ESTIMATED REVENUES AND EXPENDITURES FOR THE JUVENILE JUSTICE FUND FOR THE YEAR 2024

BE IT ORDAINED by the Caddo Parish Commission, in legal and regular session convened, that the Budget of Estimated Revenues and Expenditures for the Juvenile Justice Fund for the year 2024, is hereby adopted and appropriated as follows, to wit:

2024 BUDGET

<u>Revenues</u>	
Ad Valorem Taxes	\$3,807,947
State Revenue Sharing	81,500
State and Federal Grants	1,024,364

Interest Earned	25,000
Miscellaneous	<u>10,750</u>
Total Revenues	<u>4,949,561</u>
<u>Expenditures</u>	
Juvenile Court	1,192,200
Juvenile Services	
Probation	4,809,411
Detention	2,904,626
Facilities & Maintenance	<u>610,177</u>
Total Expenditures	<u>9,516,414</u>
Excess (Deficiency) of Revenues Over Expenditures	(4,566,853)
Other Financing Sources (Uses)	
Transfer from Criminal Justice Fund	4,000,000
Transfer from Opioid Settlement	50,000
Transfer to Capital Outlay	<u>(835,000)</u>
	3,215,000
Excess (Deficiency) of Revenues and Other Financing Sources Over Expenditures and Other Financing Uses	(1,351,853)
Fund Balance at Beginning of Year	<u>7,093,520</u>
Fund Balance at End of Year	<u>\$5,741,667</u>

BE IT FURTHER ORDAINED that any time during the year the Administrator of the Caddo Parish Commission shall have the authority to transfer part or all of the unencumbered appropriation from one budget line item to another budget line item within departments or functions. Appropriation transfers between departments or functions shall only be Parish Commission action amending this ordinance.

ORDINANCE NO. 6366 OF 2023

BY THE CADDO PARISH COMMISSION:

AN ORDINANCE ADOPTING THE BUDGET OF ESTIMATED REVENUES AND EXPENDITURES FOR THE HEALTH TAX FUND FOR THE YEAR 2024

BE IT ORDAINED by the Caddo Parish Commission, in legal and regular session convened, that the Budget of Estimated Revenues and Expenditures for the Health Tax Fund for the year 2024, is hereby adopted and appropriated as follows, to wit:

2024 BUDGET

<u>Revenues</u>	
Ad Valorem Taxes	\$3,775,955
State Revenue Sharing	79,000
Charges for Services	53,000
Interest Earned	18,000
Private Donations	<u>4,000</u>
Total Revenues	<u>3,929,955</u>
<u>Expenditures</u>	
Debt Service	89,500
Shreveport Regional Lab	45,524
Highland Health Unit Complex	775,543
Vivian Health Unit Complex	78,991
David Raines Health Center	33,390
Animal Services and Mosquito Control	<u>3,492,221</u>
Total Expenditures	<u>4,515,169</u>
Excess (Deficiency) of Revenues Over Expenditures	(585,214)
Other Financing Sources (Uses)	

Transfer to Capital Outlay	(960,000)
Excess (Deficiency) of Revenues and Other Financing Sources Over Expenditures and Other Financing Uses	(1,545,214)
Fund Balance at Beginning of Year	<u>5,642,079</u>
Fund Balance at End of Year	<u>\$4,096,865</u>

BE IT FURTHER ORDAINED that any time during the year the Administrator of the Caddo Parish Commission shall have the authority to transfer part or all of the unencumbered appropriation from one budget line item to another budget line item within departments or functions. Appropriation transfers between departments or functions shall only be Parish Commission action amending this ordinance.

It was **moved by Mr. Jackson**, seconded by Mr. Atkins, *that Ordinance No. 6367 of 2023, Biomedical Foundation Fund* be adopted.

Mr. Johnson said that the Biomed is a tax revenue. He wanted to know if it would roll back. Mrs. Bryant said that it has been rolled back, and 2024 is a reassessment year.

At this time, Mr. Jackson's motion carried, as shown by the following roll call votes: AYES: Commissioners Atkins, Blake, Burrell, Chavez, Epperson, Gage-Watts, Hopkins, Jackson, Johnson, Jones, Lazarus, and Young (12). NAYS: None (0). ABSENT: None (0). ABSTAIN: None (0).

ORDINANCE NO. 6367 OF 2023

BY THE CADDO PARISH COMMISSION:

AN ORDINANCE ADOPTING THE BUDGET OF ESTIMATED REVENUES AND EXPENDITURES FOR THE BIOMEDICAL FOUNDATION FUND FOR THE YEAR 2024

BE IT ORDAINED by the Caddo Parish Commission, in legal and regular session convened, that the Budget of Estimated Revenues and Expenditures for the Biomedical Foundation Fund for the year 2024, is hereby adopted and appropriated as follows, to wit:

2024 BUDGET

<u>Revenues</u>	
Ad Valorem Taxes	\$3,209,205
State Revenue Sharing	67,500
Interest Earned	<u>1,000</u>
Total Revenues	<u>3,277,705</u>
<u>Expenditures</u>	
Biomedical Foundation	<u>3,237,953</u>
Total Expenditures	<u>3,237,953</u>
Excess (Deficiency) of Revenues Over Expenditures	39,752
Fund Balance at Beginning of Year	<u>1,398,982</u>
Fund Balance at End of Year	<u>\$1,438,734</u>

BE IT FURTHER ORDAINED that any time during the year the Administrator of the Caddo Parish Commission shall have the authority to transfer part or all of the unencumbered appropriation from one budget line item to another budget line item within departments or functions. Appropriation transfers between departments or functions shall only be Parish Commission action amending this ordinance.

It was **moved by Mr. Jackson**, seconded by Mr. Atkins, *that Ordinance No. 6368 pf 2023, Riverboat Fund* be adopted.

Amendment by Mr. Johnson, seconded by Mr. Jackson, *that \$3,000 be moved from Oasis of Hope to Heart Work.*

Mr. Jackson said that Dr. Sharon Green does a great job with the arts. He further stated

that she came to the committee meeting and advocated for funding.

Amendment by Mrs. Gage-Watts, seconded by Mr. Johnson, *that Dream Keepers’ MLK Day be funded to the appropriated amount of \$10,000.*

Mrs. Gage-Watts said that this event is a major economic driver. She said that this event includes arts, festivities, pageants, and parades.

Mr. Chavez wanted to know if the NGOs have to go through the process prior to getting funding. Mrs. Bryant said that the Committee did adopt guidelines, but Commissioners are still able to bring amendments to the full body for consideration.

Call for the Question by Mr. Johnson, seconded by Mr. Chavez. Motion carried by acclamation.

At this time, Mrs. Gage-Watts’ amendment carried, as shown by the following roll call votes: AYES: Commissioners Atkins, Blake, Burrell, Chavez, Epperson, Gage-Watts, Jackson, Johnson, Jones, Lazarus, and Young (11). NAYS: Commissioner Hopkins (1). ABSENT: None (0). ABSTAIN: None (0).

At this time, Mr. Johnson’s amendment carried, as shown by the following roll call votes: AYES: Commissioners Atkins, Blake, Burrell, Chavez, Epperson, Gage-Watts, Johnson, Jones, Lazarus, and Young (10). NAYS: Commissioners Jackson and Hopkins (2). ABSENT: None (0). ABSTAIN: None (0).

It was then **moved by Mr. Johnson**, seconded by Mr. Jackson, *that Ordinance No. 6368 of 2023, Riverboat Fund* be adopted as amended.

ORDINANCE NO. 6368 (AS AMENDED)

It was **moved by Mr. Atkins**, seconded by Mr. Chavez, *that the following ordinances be adopted:*

- *Ordinance No. 6369 of 2023, Criminal Justice Fund*
- *Ordinance No. 6370 of 2023, Head Start Fund*
- *Ordinance No. 6371 of 2023, Oil & Gas Fund*
- *Ordinance No. 6372 of 2023, Opioid Settlement Fund*
- *Ordinance No. 6373 of 2023, Economic Development Fund*
- *Ordinance No. 6374 of 2023, Economic Development District Trust Fund*
- *Ordinance No. 6375 of 2023, Law Officers Witness Fund*
- *Ordinance No. 6376 of 2023, Housing Choice Voucher Program Fund*
- *Ordinance No. 6378 of 2023, E. Edward Jones Trust Fund*
- *Ordinance No. 6379 of 2023, Reserve Trust Fund*
- *Ordinance No. 6380 of 2023, Debt Service Fund*
- *Ordinance No. 6381 of 2023, Capital Improvement I Fund*
- *Ordinance No. 6382 of 2023, Capital Improvement II Fund*
- *Ordinance No. 6383 of 2023, Capital Improvement III Fund*
- *Ordinance No. 6384 of 2023, Group Insurance Fund*
- *Ordinance No. 6385 of 2023, General Insurance Fund*

At this time, Mr. Atkins’ motion carried, as shown by the following roll call votes: AYES: Commissioners Atkins, Blake, Burrell, Chavez, Epperson, Gage-Watts, Hopkins, Jackson, Johnson, Jones, Lazarus, and Young (12). NAYS: None (0). ABSENT: None (0). ABSTAIN: None (0).

ORDINANCE NO. 6369 OF 2023

BY THE CADDO PARISH COMMISSION:

AN ORDINANCE ADOPTING THE BUDGET OF ESTIMATED REVENUES AND EXPENDITURES FOR THE CRIMINAL JUSTICE FUND FOR THE YEAR 2024

BE IT ORDAINED by the Caddo Parish Commission, in legal and regular session convened, that the Budget of Estimated Revenues and Expenditures for the Criminal Justice Fund for the year 2024, is hereby adopted and appropriated as follows, to wit:

2024 BUDGET

<u>Revenues</u>	
Ad Valorem Taxes	\$6,617,714
State Revenue Sharing	131,500
Interest Earned	-
Total Revenues	<u>6,749,214</u>
<u>Expenditures</u>	
Criminal Justice System	
Administration	30,404
Statutory Charges	200,520
Other Charges	<u>2,500</u>
Total Expenditures	<u>233,424</u>
Excess (Deficiency) of Revenues Over Expenditures	6,515,790
<u>Other Financing Sources (Uses)</u>	
Transfer from Public Works	6,000,000
Transfer to General Fund	(6,000,000)
Transfer to Detention Facilities Fund	(2,500,000)
Transfer to Juvenile Justice Fund	<u>(4,000,000)</u>
	(6,500,000)
Excess (Deficiency) of Revenues and Other Financing Sources Over Expenditures and Other Financing Sources	15,790
Fund Balance at Beginning of Year	<u>3,672,242</u>
Fund Balance at End of Year	<u>\$3,688,032</u>

BE IT FURTHER ORDAINED that any time during the year the Administrator of the Caddo Parish Commission shall have the authority to transfer part or all of the unencumbered appropriation from one budget line item to another budget line item within departments or functions. Appropriation transfers between departments or functions shall only be Parish Commission action amending this ordinance.

ORDINANCE NO. 6370 OF 2023

BY THE CADDO PARISH COMMISSION:

AN ORDINANCE ADOPTING THE BUDGET OF ESTIMATED REVENUES AND EXPENDITURES FOR THE HEAD START FUND FOR THE YEAR 2024

BE IT ORDAINED by the Caddo Parish Commission, in legal and regular session convened, that the Budget of Estimated Revenues and Expenditures for the Head Start Fund for the year 2024, is hereby adopted and appropriated as follows, to wit:

2024 BUDGET

<u>Revenues</u>	
Head Start Grant	\$14,000,000
Total Revenues	<u>14,000,000</u>
<u>Expenditures</u>	
Head Start Program	14,000,000
Total Expenditures	<u>14,000,000</u>
Excess (Deficiency) of Revenues	

Over Expenditures	-
Excess (Deficiency) of Revenues and Other Financing Sources Over Expenditures and Other Financing Sources	-
Fund Balance at Beginning of Year	-
Fund Balance at End of Year	\$-

BE IT FURTHER ORDAINED that any time during the year the Administrator of the Caddo Parish Commission shall have the authority to transfer part or all of the unencumbered appropriation from one budget line item to another budget line item within departments or functions. Appropriation transfers between departments or functions shall only be Parish Commission action amending this ordinance.

ORDINANCE NO. 6371 OF 2023

BY THE CADDO PARISH COMMISSION:

AN ORDINANCE ADOPTING THE BUDGET OF ESTIMATED REVENUES AND EXPENDITURES FOR THE OIL AND GAS FUND FOR THE YEAR 2024

BE IT ORDAINED by the Caddo Parish Commission, in legal and regular session convened, that the Budget of Estimated Revenues and Expenditures for the Oil and Gas Fund for the year 2024, is hereby adopted and appropriated as follows, to wit:

2024 BUDGET

Revenues	
Oil Royalty/Mineral Lease	\$1,000,000
Building Rental	363,000
Interest Earned	<u>50,000</u>
Total Revenues	<u>1,413,000</u>
Expenditures	
Administration	62,793
Debt Service	<u>399,700</u>
Total Expenditures	462,493
Excess (Deficiency) of Revenues Over Expenditures	950,507
Other Financing Sources (Uses):	
Transfer to Reserve Trust Fund	(5,000,000)
Transfer to Capital Outlay Fund	(7,857,500)
Transfer to General Fund	<u>(232,000)</u>
	(13,089,500)
Excess (Deficiency) of Revenues and Other Financing Sources Over Expenditures and Other Financing Uses	(12,138,993)
Fund Balance at Beginning of Year	<u>19,291,302</u>
Fund Balance at End of Year	<u>\$7,152,309</u>

BE IT FURTHER ORDAINED that any time during the year the Administrator of the Caddo Parish Commission shall have the authority to transfer part or all of the unencumbered appropriation from one budget line item to another budget line item within departments or functions. Appropriation transfers between departments or functions shall only be Parish Commission action amending this ordinance.

ORDINANCE NO. 6372 OF 2023
ORDINANCE NO. 6373 OF 2023
ORDINANCE NO. 6374 OF 2023
ORDINANCE NO. 6375 OF 2023
ORDINANCE NO. 6376 OF 2023
ORDINANCE NO. 6378 OF 2023
ORDINANCE NO. 6379 OF 2023

ORDINANCE NO. 6380 OF 2023
ORDINANCE NO. 6381 OF 2023
ORDINANCE NO. 6382 OF 2023
ORDINANCE NO. 6383 OF 2023
ORDINANCE NO. 6384 OF 2923
ORDINANCE NO. 6385 OF 2023

It was **moved by Mr. Jackson**, seconded by Mrs. Gage-Watts, *that Ordinance No. 6377 of 2023, American Rescue Plan Fund* be adopted.

Amendment by Mr. Jackson, seconded by Mrs. Gage-Watts, *that \$15,000 be moved from the vaccination coordination program and be placed in the Safe Summer program.*

Mr. Johnson wanted to know if this would qualify. Mrs. Bryant said that they would review it to make sure it does qualify.

Mr. Jackson mentioned that the Safe Summer Program and the Student Worker Program are two different items.

Amendment by Mr. Jackson, seconded by Mrs. Gage-Watts, *that an additional \$5,000 be appropriated to Providence House for homeless prevention.*

Mr. Jackson said that Providence House’s budget was cut back during the NGO process.

Amendment by Mr. Johnson, seconded by Mrs. Gage-Watts, *that \$10,000 be moved from Tru Fund to Hope Connections.*

At this time, Mr. Johnson’s amendment carried unanimously.

At this time, Mr. Jackson’s amendment to include \$5,000 for Providence House carried unanimously.

At this time, the Clerk called the vote to adopt Ordinance No. 6377 as amended. It was **moved by Mr. Jackson**, seconded by Mr. Johnson, *that Ordinance No. 6377 of 2023* be adopted as amended. Motion carried unanimously.

There being no more business to come before the Commission, the meeting was adjourned at 4:05 p.m.



Michelle Nations
Assistant to the Commission Clerk

Roy Burrell
President

State of Louisiana

Parish of Caddo In the Name and By the Authority of The Caddo Parish Commission

SPECIAL RESOLUTION OF RECOGNITION & APPRECIATION FOR MR. HAROLD SATER

WHEREAS, Mr. Harold Sater has dedicated himself and demonstrated an unwavering and selfless commitment to the betterment of Caddo Parish and its residents, and

WHEREAS, Mr. Sater has served with distinction and honor in various capacities that have significantly contributed to the growth and prosperity of our community, including his exceptional service with the Shreveport Metropolitan Planning Commission, the Southern Hills Business Association, and as a dedicated business owner and REALTOR, and

WHEREAS, his tireless efforts, both as a business owner and as a REALTOR, have not only bolstered the local economy but have also helped countless residents find their dream homes, and

WHEREAS, Mr. Sater's involvement with the Shreveport Metropolitan Planning Commission and the Southern Hills Business Association has fostered community development and economic growth, and

WHEREAS, his leadership, compassion, and dedication to public service have made him a respected figure in our community, admired for his wisdom, dedication, and vision for a better future, and

WHEREAS, we cannot overlook the vital support and contribution of Mr. Sater's wife, Bev, who has been a pillar of strength and encouragement throughout his endeavors, and

WHEREAS, it is fitting and proper that we express our sincere gratitude and appreciation for the many years of devoted service that Mr. Harold Sater, along with the unwavering support of his wife, Bev, have given to Caddo Parish,


NOW, THEREFORE, BE IT RESOLVED BY THE CADDO PARISH COMMISSION that we extend our deepest appreciation and gratitude to Mr. Harold Sater and acknowledge the invaluable contributions of his wife, Bev, for their outstanding service to our community.


BE IT FURTHER RESOLVED that this resolution be presented to Mr. Harold Sater and his wife, Bev, as a symbol of our heartfelt thanks and as a reminder of the impact they have made on the lives of the residents of Caddo Parish.


BE IT FINALLY RESOLVED that this resolution be duly recorded in the official records of the Caddo Parish Commission and that copies be provided to Mr. Harold Sater and his wife, Bev, for their personal archives.


ATTEST:




Jeff Everson
Commission Clerk


Roy Burrell
President


Stormy Gage-Watts
Parliamentarian


Mario Chavez
District 10



State of Louisiana

Parish of Caddo

In the Name and By the Authority of The
Caddo Parish Commission

SPECIAL RESOLUTION OF RECOGNITION & APPRECIATION FOR MR. DAVID HYLAN

WHEREAS, David Hylan has served with distinction as the Executive Director of the Betty & Leonard Phillips Deaf Action Center, leaving an indelible mark on the organization through his unwavering commitment and leadership;

WHEREAS, David Hylan's dedication to the Deaf community has been exemplary, fostering a spirit of inclusivity, advocacy, and empowerment throughout his tenure;

WHEREAS, David Hylan's tireless efforts have significantly contributed to the betterment of the lives of individuals within the Deaf community, championing their rights and promoting equal opportunities;

WHEREAS, David Hylan's strategic vision and innovative initiatives have propelled the Deaf Action Center to new heights, establishing it as a beacon of support and a catalyst for positive change;

WHEREAS, David Hylan's passion for serving others has not only impacted the Deaf community but has benefitted the overall community by allowing the hearing impaired members to contribute and participate in community at a deeper level, as well as inspiring colleagues, stakeholders, and community members;


WHEREAS, David Hylan's retirement marks the end of an era, and the Caddo Parish Commission wishes to express its deepest gratitude for his years of dedicated service and leadership;


NOW, THEREFORE, BE IT RESOLVED by the Caddo Parish Commission that we extend our heartfelt thanks to David Hylan for his exceptional contributions as the Executive Director of the Betty & Leonard Phillips Deaf Action Center.


BE IT FURTHER RESOLVED that this resolution be presented to David Hylan as a token of our appreciation for his commitment, dedication, and the positive impact he has made on the Deaf community and the broader community.

ATTEST:




Jeff Everson
Commission Clerk


Roy Burrell
President


Stormy Gage-Watts
Parliamentarian


Steven Jackson
District 3

ORDINANCE NO. 6398 of 2023

BY THE CADDO PARISH COMMISSION

**AN ORDINANCE TO ACCEPT THE STREETS IN
NORTHWOOD TRACE SUBDIVISION UNIT 7, NEW
TERRITORY UNIT IV-A, AND NEW TERRITORY
UNIT V INTO THE PARISH OF CADDO ROAD
SYSTEM, AND TO OTHERWISE PROVIDE WITH
RESPECT THERETO**

WHEREAS, the Parish of Caddo has received a request to accept the streets in Northwood Trace Subdivision Unit 7, New Territory Unit IV-A, and New Territory Unit V into the Parish of Caddo road system;

WHEREAS, the Parish of Caddo has received and reviewed the subdivision plats showing a dedication to the Parish of Caddo; and

WHEREAS, the Parish of Caddo finds that the acceptance of the subdivisions into the Parish of Caddo system is in the best interest of the Parish of Caddo.

NOW, THEREFORE BE IT ORDAINED by the Caddo Parish Commission, in due, legal and regular session convened, that the Parish of Caddo hereby accepts into the Parish of Caddo road system all of the streets in Northwood Trace Subdivision Unit 7, New Territory Unit IV-A, and New Territory Unit V Caddo Parish, Louisiana as shown on the attached subdivision plat marked as "Exhibit A".

BE IT FURTHER ORDAINED that a copy of this ordinance, with a subdivision plat of the Northwood Trace Subdivision Unit 7, New Territory Unit IV-A, and New Territory Unit V attached thereto as "Exhibit A", shall be filed in the conveyance records of the Parish of Caddo.

BE IT FURTHER ORDAINED that if any provision or item of this ordinance or application thereof is held invalid, such invalidity shall not affect other provisions, items, or applications which can be given effect without the invalid provision, items or applications, and to this end, the provisions of this ordinance are hereby declared severable.

BE IT FURTHER ORDAINED that this ordinance shall be effective ten days after publication in the official journal.

BE IT FURTHER ORDAINED, that all ordinances or parts thereof in conflict herewith are hereby repealed.

Approved as to legal form:

Parish Attorney's Office

Date

ORDINANCE AND RESOLUTION FACT SHEET

CADDO PARISH COMMISSION

TITLE	
Ordinance No. 6398 of 2023	
AN ORDINANCE TO ACCEPT THE STREETS IN NORTHWOOD TRACE SUBDIVISION UNIT 7, NEW TERRITORY UNIT IV-A, AND NEW TERRITORY UNIT V INTO THE PARISH OF CADDO SYSTEM, AND TO OTHERWISE PROVIDE WITH RESPECT THERETO	
DATE 11/14/23	ORIGINATING DEPARTMENT: Public Works/ Fleet Services
BACKGROUND INFORMATION	
Roads in the referenced location have been inspected by the Parish and is being submitted for approval into the Parish Maintenance System. Commission District 1	
FINANCIAL IMPACT AND SOURCE OF FUNDING	
None.	
EFFECT(S) OF PROPOSED ACTION	
Roads will become part of the Parish Maintenance System.	
ALTERNATIVES/STAFF RECOMMENDATION	
Alternative: Do not add into Parish Maintenance System.	
Timothy Weaver, Director of Public Works recommends the adoption of the ordinance as presented.	
KEY STAFF CONTACT	
Timothy Weaver, Director of Public Works Donna Y. Frazier, Parish Attorney	
COORDINATION	
Department Head	(Initial)
Parish Administrator/CEO	(Initial)

9050
48

NORTHWOOD TRACE SUBDIVISION UNIT 7

A SUBDIVISION OF 11.79 ACRES AND THE RESUBDIVISION OF LOTS 43, 44, 45, 46 & 47
OF NORTHWOOD TRACE SUBDIVISION, UNIT NO. 6 (1.76 ACRES)

SECTION 36, T19N-R15W,
CADDO PARISH, LOUISIANA

Mike Spence, Caddo Clerk of Court



2831463 Pages: 2
04/21/2021 12:26 PM

EXHIBIT A

26 2.5
35 3.6

SOUTH

624.77

2145.88'

PLAYERS LOOP

PLAYERS LOOP

PLAYERS LOOP

PLAYERS LOOP

PLAYERS LOOP

PLAYERS LOOP

PLAYERS LOOP

PLAYERS LOOP

PLAYERS LOOP

PLAYERS LOOP

PLAYERS LOOP

PLAYERS LOOP

PLAYERS LOOP

PLAYERS LOOP

PLAYERS LOOP

PLAYERS LOOP

PLAYERS LOOP

PLAYERS LOOP

PLAYERS LOOP

PLAYERS LOOP

PLAYERS LOOP

PLAYERS LOOP

PLAYERS LOOP

PLAYERS LOOP

PLAYERS LOOP

PLAYERS LOOP

PLAYERS LOOP

PLAYERS LOOP

PLAYERS LOOP

PLAYERS LOOP

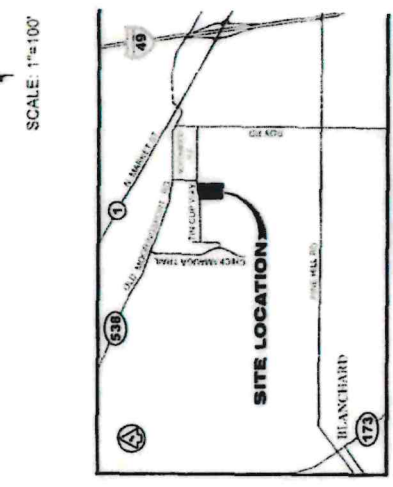
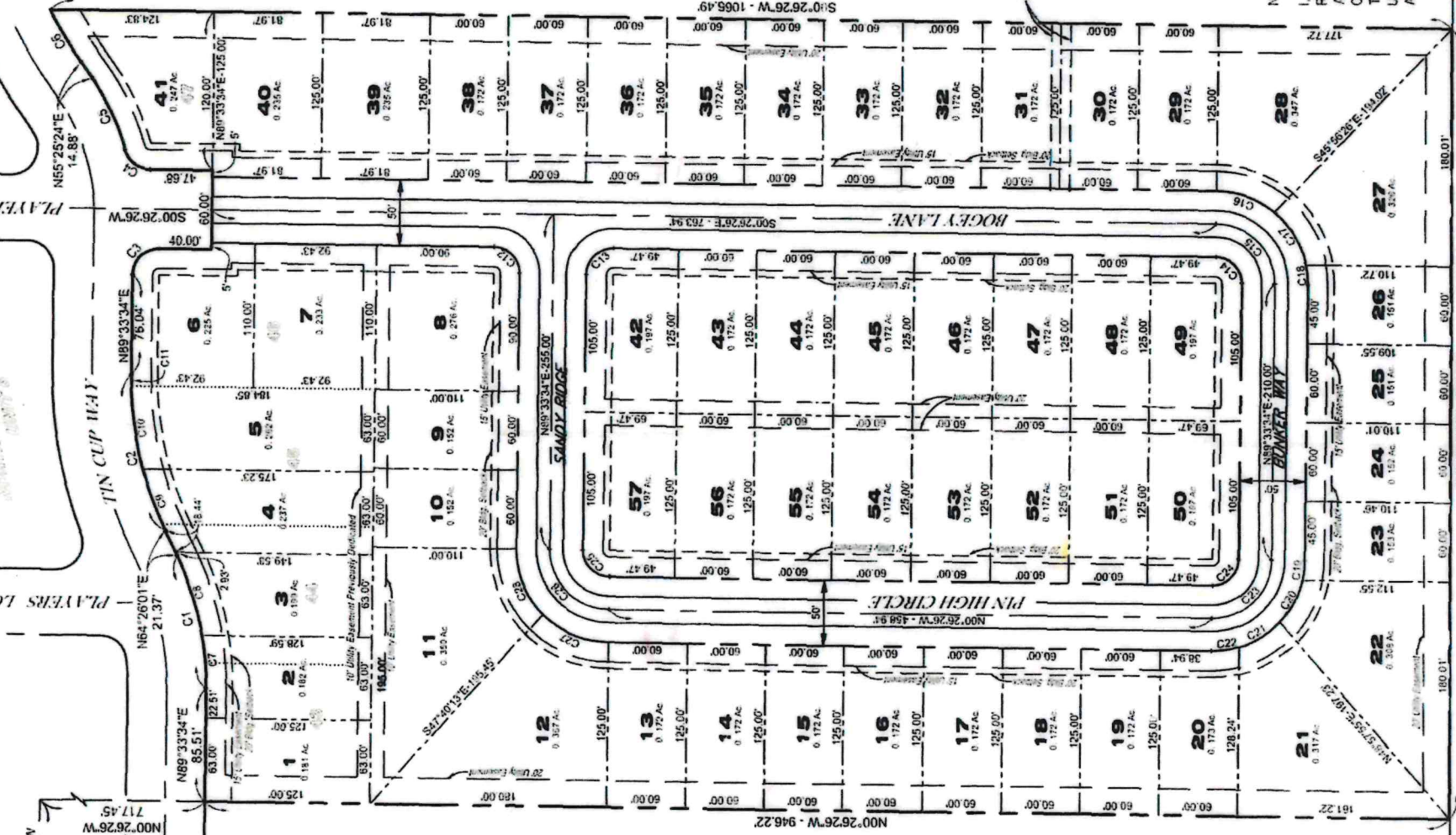
PLAYERS LOOP

PLAYERS LOOP

PLAYERS LOOP

PLAYERS LOOP

PLAYERS LOOP



SCALE: 1"=100'

Curve Table			
Curve No.	Length	Radius	Chord Bearing
C1	104.40'	230.00'	N77°26'13"E
C2	122.55'	270.00'	N77°23'13"E
C3	31.42'	20.00'	N44°33'34"E
C4	25.86'	20.00'	N37°28'32"E
C5	59.69'	160.00'	N64°50'01"E
C6	46.05'	272.39'	N69°24'47"E
C7	40.70'	230.00'	N85°22'17"E
C8	63.70'	230.00'	N72°22'04"E
C9	48.72'	270.00'	N69°42'31"E
C10	63.88'	270.00'	N81°45'40"E
C11	8.99'	270.00'	N89°29'23"E
C12	31.42'	20.00'	N45°26'26"E
C13	31.42'	20.00'	N44°33'34"E
C14	31.42'	20.00'	N45°26'26"E
C15	70.69'	45.00'	S45°26'26"W
C16	47.42'	70.00'	S19°50'00"W
C17	47.42'	70.00'	S68°39'37"W
C18	15.12'	70.00'	S64°15'13"W
C19	15.12'	70.00'	N83°22'21"W
C20	38.72'	70.00'	N62°09'28"W
C21	36.72'	70.00'	N32°05'05"W
C22	21.40'	70.00'	N08°18'59"W
C23	70.69'	45.00'	N44°33'34"W
C24	31.42'	20.00'	N45°26'26"E
C25	31.42'	20.00'	N45°26'26"E
C26	70.69'	45.00'	N45°26'26"E
C27	54.98'	70.00'	N22°56'26"E
C28	54.98'	70.00'	N67°56'26"E

NOTES:
1. HEREBY CERTIFY THAT THIS SUBDIVISION PLAT CONFORMS TO ALL REGULATIONS AND REQUIREMENTS OF THE SUBDIVISION ORDINANCE AND AMENDMENTS THERETO AS ADOPTED BY THE CADDO PARISH COMMISSION EXCEPT AS RELATED TO ROADS AND DRAINAGE, AND, THAT THIS MAP REPRESENTS AN ACTUAL GROUND SURVEY BY ME OR UNDER MY SUPERVISION, AND MEETS THE MINIMUM STANDARDS FOR A CLASS C SURVEY.

DEDICATION: THE UNDERSIGNED OWNER HEREBY DEDICATES TO THE PUBLIC FOR PUBLIC USE THE STREETS AS SHOWN. THE UNDERSIGNED OWNER HEREBY GRANTS UNTO THE TOWN OF BLANCHARD, AEP SWEPCO, BELL SOUTH TELEPHONE COMPANY, ARKLA GAS, MACCO COMMUNICATIONS AND/OR ANY OTHER UTILITY, PUBLIC OR PRIVATE, THEIR RESPECTIVE SUCCESSORS AND ASSIGNS, EXCLUSIVELY AND IN PERPETUITY AS A COVENANT RUNNING WITH THE LAND THE RIGHT TO GO UPON THE SERVITUDES FOR UTILITIES HEREIN ESTABLISHED TO INSTALL, MAINTAIN, AND REMOVE FACILITIES APPROPRIATE TO THEIR SERVICES, TO HAVE INGRESS AND EGRESS THERETO OVER ADJACENT LOTS AND LAND, AND/OR CUT AND REMOVE TREES OR OTHER OBSTRUCTIONS AS MAY INTERFERE WITH OR ENDANGER LIFE OR THE OPERATION OF SUCH FACILITIES OR THEIR EFFICIENCY, AND FURTHER AGREES TO HOLD HARMLESS THE PARISH OF CADDO FROM DAMAGES DUE TO CHANGES IN THE STREET GRADES, BINDING HEREIN THEIR HEIRS, SUCCESSORS, AND ASSIGNS.

RECORD OWNERS:
KEN LAYLER BUILDERS, INC.

KENNETH G. LAYLER
PRESIDENT

DATE
9-28-2020

APPROVAL:

D. B. GRAFF
Reg. No. 4735

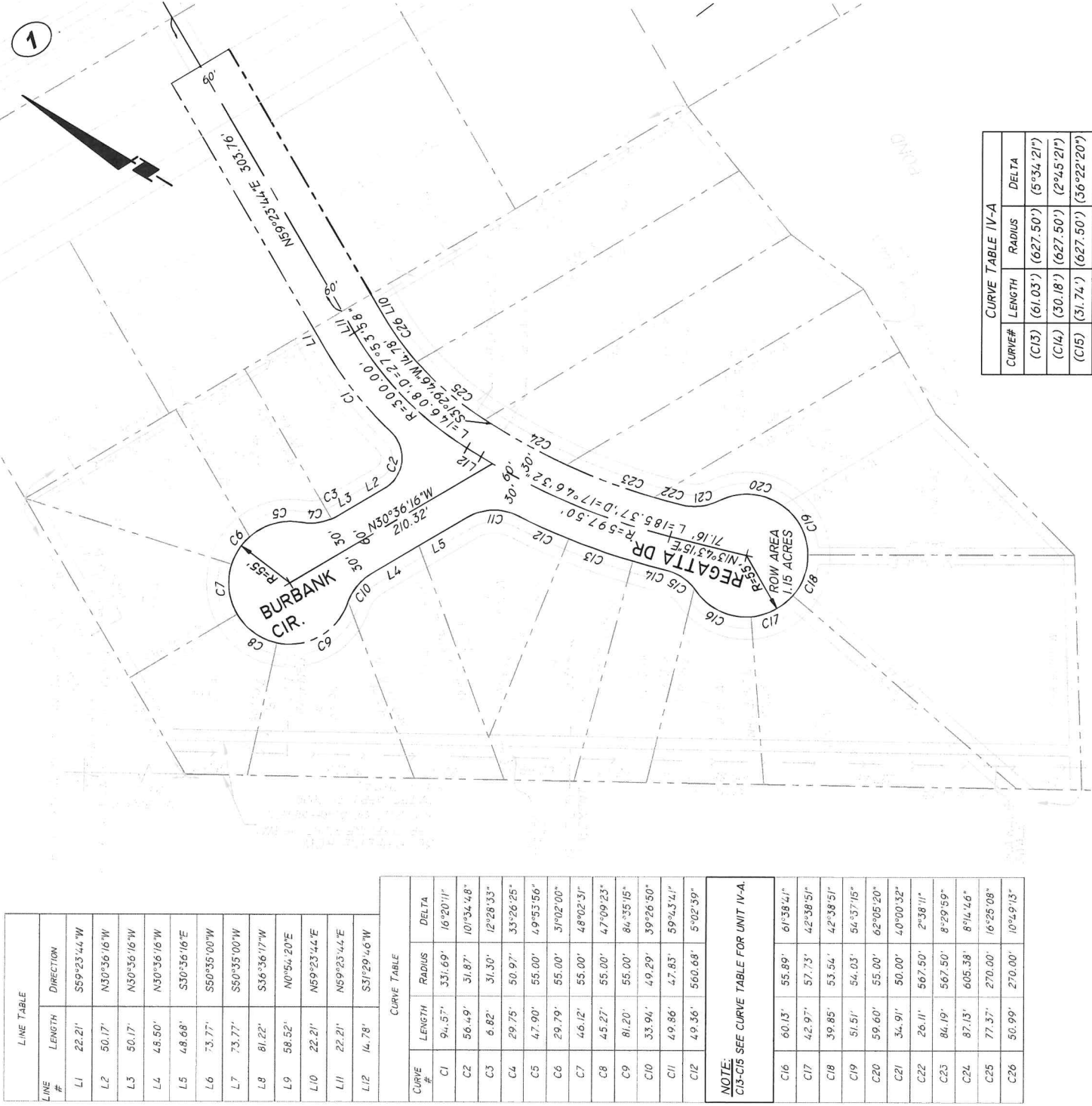


08.26.20

STREET DEDICATION PLAT FOR
NEW TERRITORY SUBDIVISION UNIT IV-A
A SUBDIVISION OF IN SECTION 15,T19N-R15W,
CADDO PARISH, LA.

Exhibit A

SCALE: 1"=100'
SHEET 1 OF 1
NOVEMBER 6, 2023



DEDICATION: THE UNDERSIGNED OWNER HEREBY DEDICATES TO THE PUBLIC FOR PUBLIC USE THE STREETS AS SHOWN. THE UNDERSIGNED OWNER HEREBY GRANTS UNTO AEP SWPECO, BELL SOUTH TELEPHONE COMPANY, ARKLA GAS, AND/OR ANY OTHER UTILITY, PUBLIC OR PRIVATE, THEIR RESPECTIVE SUCCESSORS AND ASSIGNS, EXCLUSIVELY AND IN PERPETUITY AS A COVENANT RUNNING WITH THE LAND THE RIGHT TO GO UPON THE RIGHTS-OF-WAY FOR UTILITIES HEREIN ESTABLISHED TO INSTALL, MAINTAIN, AND REMOVE FACILITIES APPROPRIATE TO THEIR SERVICES: TO HAVE INGRESS AND EGRESS THERETO OVER ADJACENT LOTS AND LAND; AND/OR CUT AND REMOVE TREES OR OTHER OBSTRUCTIONS AS MAY INTERFERE WITH OR ENDANGER LIFE OR THE OPERATION OF SUCH FACILITIES OR THEIR EFFICIENCY; AND FURTHER AGREES TO HOLD HARMLESS THE PARISH OF CADDO FROM DAMAGES DUE TO CHANGES IN THE STREET GRADES, BINDING HEREIN THEIR HEIRS, SUCCESSORS, AND ASSIGNS.

APPROVAL:

MAYOR, TOWN OF BLANCHARD

DATE

CADDO PARISH
DIRECTOR OF PUBLIC WORKS

DATE

APPROVAL OF THIS PLAT BY THE PARISH OF CADDO DOES NOT CONSTITUTE AN ACCEPTANCE BY THE PARISH OF CADDO, OR THE PUBLIC, OF ANY OR THE PUBLIC, OF ANY STREETS, DRAINAGE OR OTHER RIGHTS OF WAYS AS SHOWN ON THIS PLAT. ALL STREETS AND ALL DRAINAGE SHALL BE IN ACCORDANCE AND COMPLIANCE WITH CHAPTER 22 OF THE CODE OF ORDINANCES OF THE PARISH OF CADDO. IN ACCORDANCE WITH L.A. R.S. 33:505(c)(1), THE APPROVAL OF THIS PLAT SHALL NOT CONSTITUTE ACCEPTANCE BY THE PUBLIC OF ANY STREET OR OTHER PUBLIC, WAY, PARK OR SPACE. SUCH APPROVAL CAN ONLY BE EFFECTED BY ACTION OF THE CADDO PARISH COMMISSION. BEARINGS ARE BASED UPON PLAT RECORDED IN BOOK 4050, PG.5 241-242 INCLUSIVE. PER FIRN PANEL 22017C 0355F, DATED APRIL 6, 2000. THIS SUBDIVISION IS IN ZONE X.

NOTES:
I, HEREBY CERTIFY THAT THIS SUBDIVISION PLAT CONFORMS TO ALL REGULATIONS AND REQUIREMENTS OF THE SUBDIVISION ORDINANCE AND AMENDMENTS THERETO AS ADOPTED BY THE CADDO PARISH COMMISSION EXCEPT AS RELATED TO ROADS AND DRAINAGE; AND, THAT THIS MAP REPRESENTS AN ACTUAL GROUND SURVEY BY ME OR UNDER MY SUPERVISION, AND MEETS THE MINIMUM STANDARDS FOR A CLASS C SURVEY.



D.B. GRAFF, PLS
LA. REG. NO. 4735
6305 WESTPORT AVE., SHREVEPORT, LA. 71129
PHONE: (318) 687-3732

RECORDED:
BK. _____
PG. _____

STREET DEDICATION PLAT FOR

NEW TERRITORY SUBDIVISION UNIT V

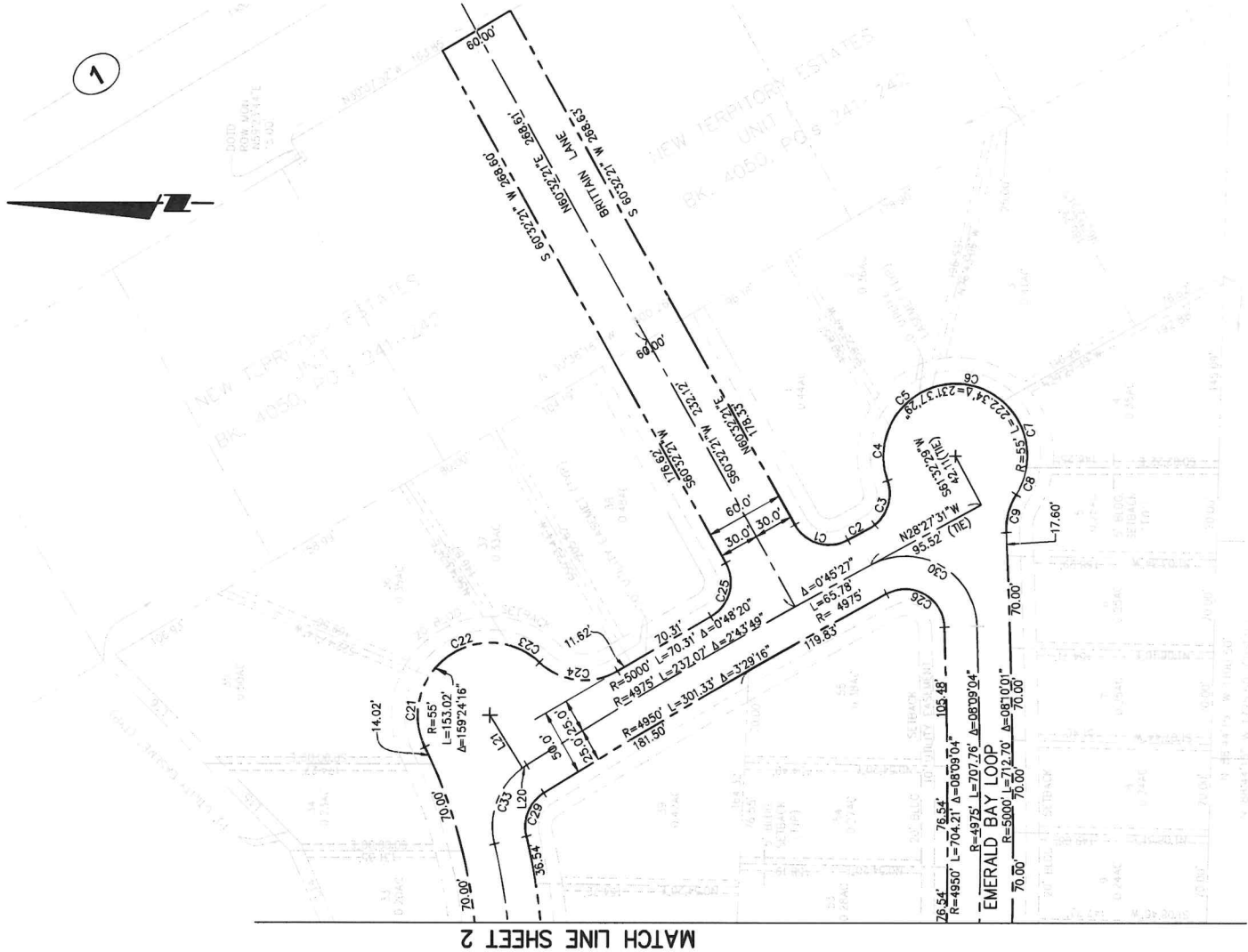
A SUBDIVISION OF 19.68 ACRES IN SECTION 15,T19N-R15W,
CADDO PARISH, LA.

Exhibit A

SCALE: 1"=100'
SHEET 1 OF 2
NOVEMBER 6, 2023

CURVE TABLE			
Curve #	Length	Radius	Delta
C1	46.64'	30'	89°04'28"
C2	18.13'	5000'	0°12'28"
C3	42.63'	30'	81°25'10"
C4	41.84'	55'	43°35'07"
C5	44.88'	55'	46°45'22"
C6	57.67'	55'	60°04'23"
C7	55.97'	55'	58°18'18"
C8	21.99'	55'	22°54'19"
C9	30.31'	50'	34°43'37"
C10	44.00'	50'	50°25'19"
C11	46.40'	55'	48°19'58"
C12	49.71'	55'	51°46'59"
C13	39.96'	55'	41°37'34"
C14	20.06'	50'	22°59'09"
C15	10.87'	50'	12°27'19"
C16	58.87'	55'	61°19'22"
C17	47.58'	55'	49°34'15"
C18	51.79'	55'	53°57'08"
C19	54.66'	55'	56°56'29"
C20	58.96'	30'	112°35'50"
C21	55.98'	55'	58°19'06"
C22	70.27'	55'	73°12'23"
C23	26.76'	55'	27°52'48"
C24	64.59'	50'	74°00'59"
C25	46.89'	30'	89°33'31"
C26	60.95'	30'	116°24'47"
C27	44.40'	30'	84°48'00"
C28	62.95'	55'	65°34'24"
C29	37.79'	30'	72°09'53"
C30	111.75'	55'	116°24'47"
C31	81.40'	55'	84°48'00"
C32	91.56'	80'	65°34'25"
C33	69.22'	55'	72°06'47"

SEE SHEET 2 FOR
LINE TABLE



DEDICATION: THE UNDERSIGNED OWNER HEREBY DEDICATES TO THE PUBLIC FOR PUBLIC USE THE STREETS AS SHOWN. THE UNDERSIGNED OWNER HEREBY GRANTS UNTO AEP SWEPCO, BELL SOUTH TELEPHONE COMPANY, ARKLA GAS, AND/OR ANY OTHER UTILITY, PUBLIC OR PRIVATE, THEIR RESPECTIVE SUCCESSORS AND ASSIGNS, EXCLUSIVELY AND IN PERPETUITY AS A COVENANT RUNNING WITH THE LAND THE RIGHT TO GO UPON THE RIGHTS-OF-WAY FOR UTILITIES HEREIN ESTABLISHED TO INSTALL, MAINTAIN, AND REMOVE FACILITIES APPROPRIATE TO THEIR SERVICES; TO HAVE INGRESS AND EGRESS THERETO OVER ADJACENT LOTS AND LAND; AND/OR CUT AND REMOVE TREES OR OTHER OBSTRUCTIONS AS MAY INTERFERE WITH OR ENDANGER LIFE OR THE OPERATION OF SUCH FACILITIES OR THEIR EFFICIENCY; AND FURTHER AGREES TO HOLD HARMLESS THE PARISH OF CADDO FROM DAMAGES DUE TO CHANGES IN THE STREET GRADES. BINDING HEREIN THEIR HEIRS, SUCCESSORS, AND ASSIGNS.

APPROVAL:

MAYOR, TOWN OF BLANCHARD

DATE


CADDO PARISH

DATE

DIRECTOR OF PUBLIC WORKS

APPROVAL OF THIS PLAT BY THE PARISH OF CADDO DOES NOT CONSTITUTE AN ACCEPTANCE BY THE PARISH OF CADDO, OR THE PUBLIC, OF ANY OR THE PUBLIC, OF ANY STREETS, DRAINAGE OR OTHER RIGHTS OF WAYS AS SHOWN ON THIS PLAT. ALL STREETS AND ALL DRAINAGE SHALL BE IN ACCORDANCE AND COMPLIANCE WITH CHAPTER 22 OF THE CODE OF ORDINANCES OF THE PARISH OF CADDO. IN ACCORDANCE WITH L.A. R.S. 33:505tc.(1), THE APPROVAL OF THIS PLAT SHALL NOT CONSTITUTE ACCEPTANCE BY THE PUBLIC OF ANY STREET OR OTHER PUBLIC, WAY, PARK OR SPACE. SUCH APPROVAL CAN ONLY BE EFFECTED BY ACTION OF THE CADDO PARISH COMMISSION. BEARINGS ARE BASED UPON PLAT RECORDED IN BOOK 4050, PG.s 241-242 INCLUSIVE, PER FIRM PANEL 22017C 0270F, DATED APRIL 6, 2000, THIS SUBDIVISION IS IN ZONE X.

I, HEREBY CERTIFY THAT THIS SUBDIVISION PLAT CONFORMS TO ALL REGULATIONS AND REQUIREMENTS OF THE SUBDIVISION ORDINANCE AND AMENDMENTS THERETO AS ADOPTED BY THE CADDO PARISH COMMISSION EXCEPT AS RELATED TO ROADS AND DRAINAGE; AND, THAT THIS MAP REPRESENTS AN ACTUAL GROUND SURVEY BY ME OR UNDER MY SUPERVISION, AND MEETS THE MINIMUM STANDARDS FOR A CLASS C SURVEY.



D.B. GRAFF, PLS
LA. REG. NO. 4735
6305 WESTPORT AVE., SHRVPORT,
LA. 71129
PHONE: (318) 687-3732

RECORDED:
BK.
PG.

NOTE:
SET 1/2" * 18" IRON ROD AT ALL CORNERS.

RECORD OWNERS:
CHOCTAW BINGO HOLDINGS, LLC.

JAKE LAWLER
PRESIDENT

DATE

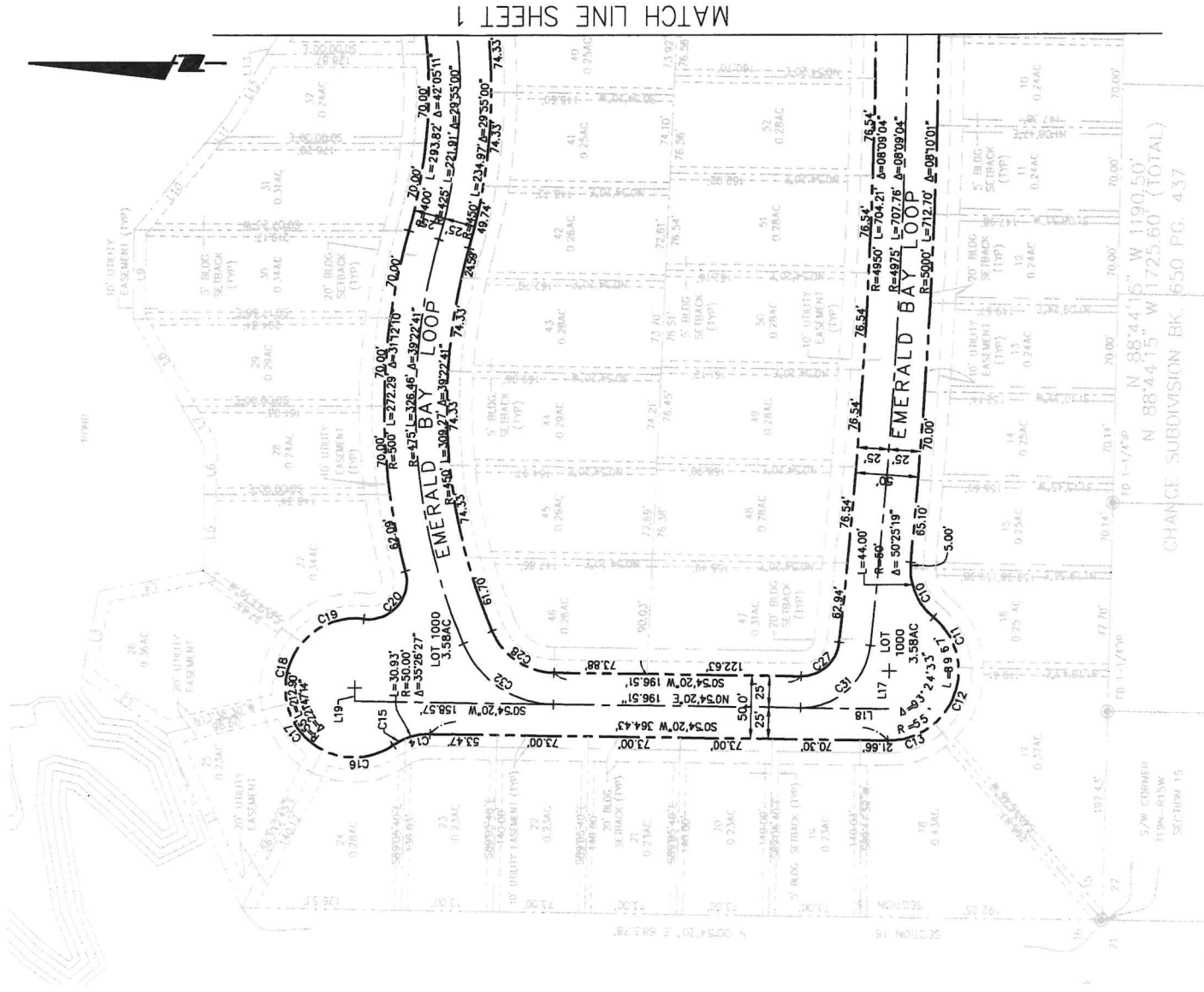
STREET DEDICATION PLAT FOR
NEW TERRITORY SUBDIVISION UNIT V
A SUBDIVISION OF 19.68 ACRES IN SECTION 15,T19N-R15W,
CADDO PARISH, LA.

Exhibit A

SCALE: 1"=100'
SHEET 2 OF 2
NOVEMBER 6, 2023

LINE TABLE	
Line #	Length Direction
L1	150.97' S66°01'52"W
L2	81.36' N32°45'06"E
L3	70.00' S78°42'16"E
L4	84.21' S11°08'29"E
L5	60.30' N90°00'00"W
L6	38.47' N90°00'00"W
L7	36.01' S60°18'51"W
L8	79.10' S60°18'51"W
L9	70.00' N90°00'00"W
L10	88.33' N50°31'31"W
L11	26.77' N50°31'31"W
L12	58.37' N57°31'11"W
L13	18.17' N57°31'11"W
L14	58.57' S66°27'14"W
L15	93.29' S45°02'37"W
L16	109.43' S45°02'37"W
L17	30.00' N89°05'40"W
L18	70.24' S0°54'20"W
L19	10.54' N89°05'40"W
L20	4.06' S31°56'47"E
L21	47.10' S58°03'13"W

SEE SHEET 1 FOR
CURVE TABLE



DEDICATION: THE UNDERSIGNED OWNER HEREBY DEDICATES TO THE PUBLIC FOR PUBLIC USE THE STREETS AS SHOWN. THE UNDERSIGNED OWNER HEREBY GRANTS UNTO AEP SWPECO, BELL SOUTH TELEPHONE COMPANY, ARKLA GAS, AND/OR ANY OTHER UTILITY, PUBLIC OR PRIVATE, THEIR RESPECTIVE SUCCESSORS AND ASSIGNS, EXCLUSIVELY AND IN PERPETUITY AS A COVENANT RUNNING WITH THE LAND THE RIGHT TO GO UPON THE RIGHTS-OF-WAY FOR UTILITIES HEREIN ESTABLISHED TO INSTALL, MAINTAIN, AND REMOVE FACILITIES APPROPRIATE TO THEIR SERVICES: TO HAVE INGRESS AND EGRESS THERETO OVER ADJACENT LOTS AND LAND; AND/OR CUT AND REMOVE TREES OR OTHER OBSTRUCTIONS AS MAY INTERFERE WITH OR ENDANGER LIFE OR THE OPERATION OF SUCH FACILITIES OR THEIR EFFICIENCY; AND FURTHER AGREES TO HOLD HARMLESS THE PARISH OF CADDO FROM DAMAGES DUE TO CHANGES IN THE STREET GRADES. BINDING HEREIN THEIR HEIRS, SUCCESSORS, AND ASSIGNS.

APPROVAL:

MAYOR, TOWN OF BLANCHARD

DATE

CADDO PARISH
DIRECTOR OF PUBLIC WORKS

DATE

APPROVAL OF THIS PLAT BY THE PARISH OF CADDO DOES NOT CONSTITUTE AN ACCEPTANCE BY THE PARISH OF CADDO, OR THE PUBLIC, OF ANY OR THE PUBLIC, OF ANY STREETS, DRAINAGE OR OTHER RIGHTS OF WAYS AS SHOWN ON THIS PLAT. ALL STREETS AND ALL DRAINAGE SHALL BE IN ACCORDANCE AND COMPLIANCE WITH CHAPTER 22 OF THE CODE OF ORDINANCES OF THE PARISH OF CADDO. IN ACCORDANCE WITH L.A. R.S. 33:505ic.(i). THE APPROVAL OF THIS PLAT SHALL NOT CONSTITUTE ACCEPTANCE BY THE PUBLIC OF ANY STREET OR OTHER PUBLIC, WAY, PARK OR SPACE. SUCH APPROVAL CAN ONLY BE EFFECTED BY ACTION OF THE CADDO PARISH COMMISSION. BEARINGS ARE BASED UPON PLAT RECORDED IN BOOK 4050, PG.s 241-242 INCLUSIVE. PER FIRM PANEL 22017C 0270F, DATED APRIL 6, 2000. THIS SUBDIVISION IS IN ZONE X.

I, HEREBY CERTIFY THAT THIS SUBDIVISION PLAT CONFORMS TO ALL REGULATIONS AND REQUIREMENTS OF THE SUBDIVISION ORDINANCE AND AMENDMENTS THERETO AS ADOPTED BY THE CADDO PARISH COMMISSION EXCEPT AS RELATED TO ROADS AND DRAINAGE; AND, THAT THIS MAP REPRESENTS AN ACTUAL GROUND SURVEY BY ME OR UNDER MY SUPERVISION, AND MEETS THE MINIMUM STANDARDS FOR A CLASS C SURVEY.



D.B. GRAFF, PLS
LA. REG. NO. 4735
6305 WESTPORT AVE., SHRVEPORT,
LA. 71129
PHONE: (318) 687-3732

RECORDED:
BK. _____
PG. _____

NOTE:
SET 1/2" • 18" IRON ROD AT ALL CORNERS.

RECORD OWNERS:
CHOCTAW BINGO HOLDINGS, LLC.

JAKE LAWLER
PRESIDENT

DATE

ORDINANCE NO. 6399 OF 2023

BY THE CADDO PARISH COMMISSION

AN ORDINANCE TO CLOSE AND ABANDON A PORTION OF THE DEDICATION FOR LAURA LEA LANE LOCATED IN SECTIONS 28 & 29, TOWNSHIP 21 NORTH, RANGE 16 WEST, IN THE PARISH OF CADDO, AND TO OTHERWISE PROVIDE WITH RESPECT THERETO.

WHEREAS, the Parish of Caddo has received a request from Mr. James R. Branton to release the public dedication for Laura Lea Lane over his property in Sections 28 & 29, Township 21 North, Range 16 West; and

WHEREAS, Mr. James R. Branton has recently acquired the property in Section 28 and is now the owner of record for all of the land under this portion of Laura Lea Lane and also all of the adjacent linear footage; and

WHEREAS, a tacit dedication for Laura Lea Lane was established through public use and maintenance by the Parish of Caddo; and

WHEREAS, the Parish of Caddo has reviewed the request for the release of the dedication for Laura Lea Lane on Mr. Branton's property and finds that this portion of Laura Lea Lane serves no other property owners and this closure and abandonment is in the best interest of the Parish of Caddo.

NOW, THEREFORE, BE IT ORDAINED by the Caddo Parish Commission in due, legal and regular session convened, that a portion of the dedication for Laura Lea Lane on properties identified by Caddo Parish Tax Assessor's Geographic Numbers 211628-000-0001-02 & 211629-000-0018-00, as shown on Exhibit A, located in Sections 28 & 29, Township 21 North, Range 16 West, in the Parish of Caddo be, and the same is hereby, closed and abandoned, said portion of Laura Lea Lane being more specifically described as follows:

All of that portion of the dedication of Laura Lea Lane located in the Parish of Caddo as shown in red hash marks on the attached plat marked Exhibit "A"

BE IT FURTHER ORDAINED, that a copy of this ordinance and plat marked Exhibit "A", displaying the portion of the dedication for Laura Lea Lane, located in Sections 28 & 29, Township 21 North, Range 16 West, to closed and abandoned shall be filed in the conveyance records of the Parish of Caddo.

BE IT FURTHER ORDAINED, that if any provision or item of this ordinance or the application thereof is held invalid, such invalidity shall not affect other provisions, items of applications which can be given effect without the invalid provisions, items or applications, and to this end, the provisions of this ordinance are hereby declared severable.

BE IT FURTHER ORDAINED, that this ordinance shall become effective ten (10) days after publication in the official journal.

BE IT FURTHER ORDAINED, that all ordinances or parts thereof in conflict herewith are hereby repealed.

Approved as to legal form.

Parish Attorney

Date:

ORDINANCE AND RESOLUTION FACT SHEET
CADDO PARISH COMMISSION

TITLE	
Ordinance 6399 of 2023 AN ORDINANCE TO CLOSE AND ABANDON A PORTION OF THE DEDICATION FOR LAURA LEA LANE LOCATED IN SECTIONS 28 & 29, TOWNSHIP 21 NORTH, RANGE 16 WEST, IN THE PARISH OF CADDO, AND TO OTHERWISE PROVIDE WITH RESPECT THERETO	
DATE 10/31/2023	ORIGINATING DEPARTMENT: Public Works
BACKGROUND INFORMATION	
The Parish has received a request from Mr. James R. Branton to release the tacit dedication for Laura Lea Lane on his property in Sections 28 & 29, Township 21 North, Range 16 West. Mr. Branton has recently acquired the property from Church Road southwest to the dead end at his house. Mr. Branton now owns all of the land under and adjacent to this portion of Laura Lea Lane and wants to make it his private drive. This portion of Laura Lea Lane serves no other property owners and is located in Commission District 1.	
There is no cost to the Parish for granting this closure and abandonment.	
EFFECT(S) OF PROPOSED ACTION	
Approximately 2,200 linear feet of Laura Lea Lane will no longer be maintained by the Parish and the maintenance will become the responsibility of Mr. Branton.	
ALTERNATIVES/STAFF RECOMMENDATION	
Were the Commission not to adopt this ordinance an opportunity would be lost for the Parish to reduce the road maintenance costs and responsibilities. It is therefore the recommendation of the Public Works Department that the ordinance be adopted as presented.	
KEY STAFF CONTACT	
William M. Talton	
COORDINATION	
Department Head	(Initial)
Parish Administrator/CEO	(Initial)

EXHIBIT "A"

Stacy Landing

Unknown Name

Church

211628

211629

Section 22

ORDINANCE AND RESOLUTION FACT SHEET

CADDO PARISH COMMISSION

TITLE	
Ordinance No. <u>6400</u> of 2023	
AN ORDINANCE TO DEEM PROPERTY SURPLUS AND AUTHORIZE THE SALE OF SURPLUS PROPERTY OWNED BY THE PARISH OF CADDO AND TO OTHERWISE PROVIDE WITH RESPECT THERETO.	
DATE 11/16/2023	ORIGINATING DEPARTMENT: Facilities and Maintenance
BACKGROUND INFORMATION	
The Parish of Caddo owns equipment that is no longer being used for public purposes.	
FINANCIAL IMPACT AND SOURCE OF FUNDING	
None	
EFFECT(S) OF PROPOSED ACTION	
The Parish of Caddo owns equipment that is no longer being used for public purposes.	
ALTERNATIVES/STAFF RECOMMENDATION	
Alternative-retain the aforementioned requirement.	
KEY STAFF CONTACT	
Henry M. Bernstein, Assistant Parish Attorney, and Kevin Lawrence, Director of Facilities and Maintenance	
COORDINATION	
Department Head	(Initial)
Assistant Parish Attorney	 (Initial)
Parish Administrator/CEO	(Initial)

ORDINANCE NO. 6400 of 2023

BY THE CADDO PARISH COMMISSION:

AN ORDINANCE TO DEEM PROPERTY SURPLUS AND AUTHORIZE THE SALE OF SURPLUS PROPERTY OWNED BY THE PARISH OF CADDO AND TO OTHERWISE PROVIDE WITH RESPECT THERETO.

WHEREAS, the Parish of Caddo owns equipment that is no longer being used;

WHEREAS, that equipment is enumerated in the attached Exhibit A;

WHEREAS, the Parish of Caddo no longer needs the above equipment, and said equipment should be deemed surplus, obsolete, or unused for present and future parish needs;

WHEREAS, the Parish of Caddo is authorized to dispose of certain supplies, materials, and equipment determined to be surplus;

WHEREAS, the Parish of Caddo desires to dispose of the above-listed equipment by public auction; and

WHEREAS, the Caddo Parish Commission concurs with the finding that the items described above are surplus and are no longer needed for public purposes.

NOW, THEREFORE, BE IT ORDAINED, by the Caddo Parish Commission in due, legal, and regular session convened that the property itemized in Exhibit A is no longer needed for parish public purposes and is declared surplus property which is to be disposed of by public auction.

BE IT FURTHER ORDAINED, that the items described above are being offered on an "as is" basis, without warranty of title or recourse whatsoever.

BE IT FURTHER ORDAINED, that the Caddo Parish Administrator or his designee shall be authorized to do any and all things and to sign any and all contracts and other documents in a form acceptable to the Caddo Parish Attorney necessary to effectuate the purposes set forth herein.

BE IT FURTHER ORDAINED, that if any provision or item of this ordinance or the application thereof is held invalid, such invalidity shall not affect other provisions, items, or applications which can be given effect without the invalid provisions, items, or applications, and to this end, the provisions of this ordinance are hereby declared severable.

BE IT FURTHER ORDAINED, that this ordinance shall become effective upon adoption.

BE IT FURTHER ORDAINED, that all ordinances or parts thereof in conflict herewith are hereby repealed.

Approved as to legal form:


Office of The Parish Attorney

November 16, 2023

Date

EXHIBIT “A”

AUCTION LIST

Facilities & Maintenance:

- 4 large desks
- 3 TV's
- 1 pallet of misc items
- 1 pallets of paint

IT Dept.:

7 pallets of computer screens, printers, laptops, keyboards, cords, etc.

Commission Clerk:
5 pallets of misc items

Animal Services:

3 pallets of locker

Public Works:

- 2 desk with glass
- 2 office chairs blue, black
- 2 black leather chairs

Coronor Office:

5 pallets of chairs and misc item

Juvenile Services:

15 pallets of file cabinets and desks

Finance Dept:

6 pallets of chairs and desks

HR DEPT:

ORDINANCE NO. 6398 of 2023

BY THE CADDO PARISH COMMISSION

**AN ORDINANCE TO ACCEPT THE STREETS IN
NORTHWOOD TRACE SUBDIVISION UNIT 7, NEW
TERRITORY UNIT IV-A, AND NEW TERRITORY
UNIT V INTO THE PARISH OF CADDO ROAD
SYSTEM, AND TO OTHERWISE PROVIDE WITH
RESPECT THERETO**

WHEREAS, the Parish of Caddo has received a request to accept the streets in Northwood Trace Subdivision Unit 7, New Territory Unit IV-A, and New Territory Unit V into the Parish of Caddo road system;

WHEREAS, the Parish of Caddo has received and reviewed the subdivision plats showing a dedication to the Parish of Caddo; and

WHEREAS, the Parish of Caddo finds that the acceptance of the subdivisions into the Parish of Caddo system is in the best interest of the Parish of Caddo.

NOW, THEREFORE BE IT ORDAINED by the Caddo Parish Commission, in due, legal and regular session convened, that the Parish of Caddo hereby accepts into the Parish of Caddo road system all of the streets in Northwood Trace Subdivision Unit 7, New Territory Unit IV-A, and New Territory Unit V Caddo Parish, Louisiana as shown on the attached subdivision plat marked as "Exhibit A".

BE IT FURTHER ORDAINED that a copy of this ordinance, with a subdivision plat of the Northwood Trace Subdivision Unit 7, New Territory Unit IV-A, and New Territory Unit V attached thereto as "Exhibit A", shall be filed in the conveyance records of the Parish of Caddo.

BE IT FURTHER ORDAINED that if any provision or item of this ordinance or application thereof is held invalid, such invalidity shall not affect other provisions, items, or applications which can be given effect without the invalid provision, items or applications, and to this end, the provisions of this ordinance are hereby declared severable.

BE IT FURTHER ORDAINED that this ordinance shall be effective ten days after publication in the official journal.

BE IT FURTHER ORDAINED, that all ordinances or parts thereof in conflict herewith are hereby repealed.

Approved as to legal form:

Parish Attorney's Office

Date

ORDINANCE AND RESOLUTION FACT SHEET

CADDO PARISH COMMISSION

TITLE	
Ordinance No. 6398 of 2023	
AN ORDINANCE TO ACCEPT THE STREETS IN NORTHWOOD TRACE SUBDIVISION UNIT 7, NEW TERRITORY UNIT IV-A, AND NEW TERRITORY UNIT V INTO THE PARISH OF CADDO SYSTEM, AND TO OTHERWISE PROVIDE WITH RESPECT THERETO	
DATE 11/14/23	ORIGINATING DEPARTMENT: Public Works/ Fleet Services
BACKGROUND INFORMATION	
Roads in the referenced location have been inspected by the Parish and is being submitted for approval into the Parish Maintenance System. Commission District 1	
FINANCIAL IMPACT AND SOURCE OF FUNDING	
None.	
EFFECT(S) OF PROPOSED ACTION	
Roads will become part of the Parish Maintenance System.	
ALTERNATIVES/STAFF RECOMMENDATION	
Alternative: Do not add into Parish Maintenance System.	
Timothy Weaver, Director of Public Works recommends the adoption of the ordinance as presented.	
KEY STAFF CONTACT	
Timothy Weaver, Director of Public Works Donna Y. Frazier, Parish Attorney	
COORDINATION	
Department Head	(Initial)
Parish Administrator/CEO	(Initial)

9050
48

NORTHWOOD TRACE SUBDIVISION UNIT 7

A SUBDIVISION OF 11.79 ACRES AND THE RESUBDIVISION OF LOTS 43, 44, 45, 46 & 47
OF NORTHWOOD TRACE SUBDIVISION, UNIT NO. 6 (1.76 ACRES)

SECTION 36, T19N-R15W,
CADDO PARISH, LOUISIANA

Mike Spence, Caddo Clerk of Court



2831463 Pages: 2
04/21/2021 12:26 PM

EXHIBIT A

26 2.5
35 3.36

SOUTH

624.77

2145.88'

PLAYERS LOOP

PLAYERS LOOP

PLAYERS LOOP

PLAYERS LOOP

PLAYERS LOOP

PLAYERS LOOP

PLAYERS LOOP

PLAYERS LOOP

PLAYERS LOOP

PLAYERS LOOP

PLAYERS LOOP

PLAYERS LOOP

PLAYERS LOOP

PLAYERS LOOP

PLAYERS LOOP

PLAYERS LOOP

PLAYERS LOOP

PLAYERS LOOP

PLAYERS LOOP

PLAYERS LOOP

PLAYERS LOOP

PLAYERS LOOP

PLAYERS LOOP

PLAYERS LOOP

PLAYERS LOOP

PLAYERS LOOP

PLAYERS LOOP

PLAYERS LOOP

PLAYERS LOOP

PLAYERS LOOP

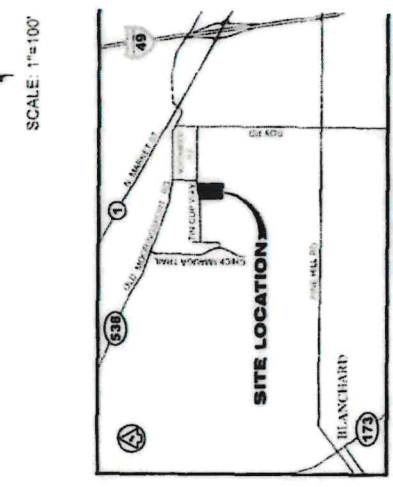
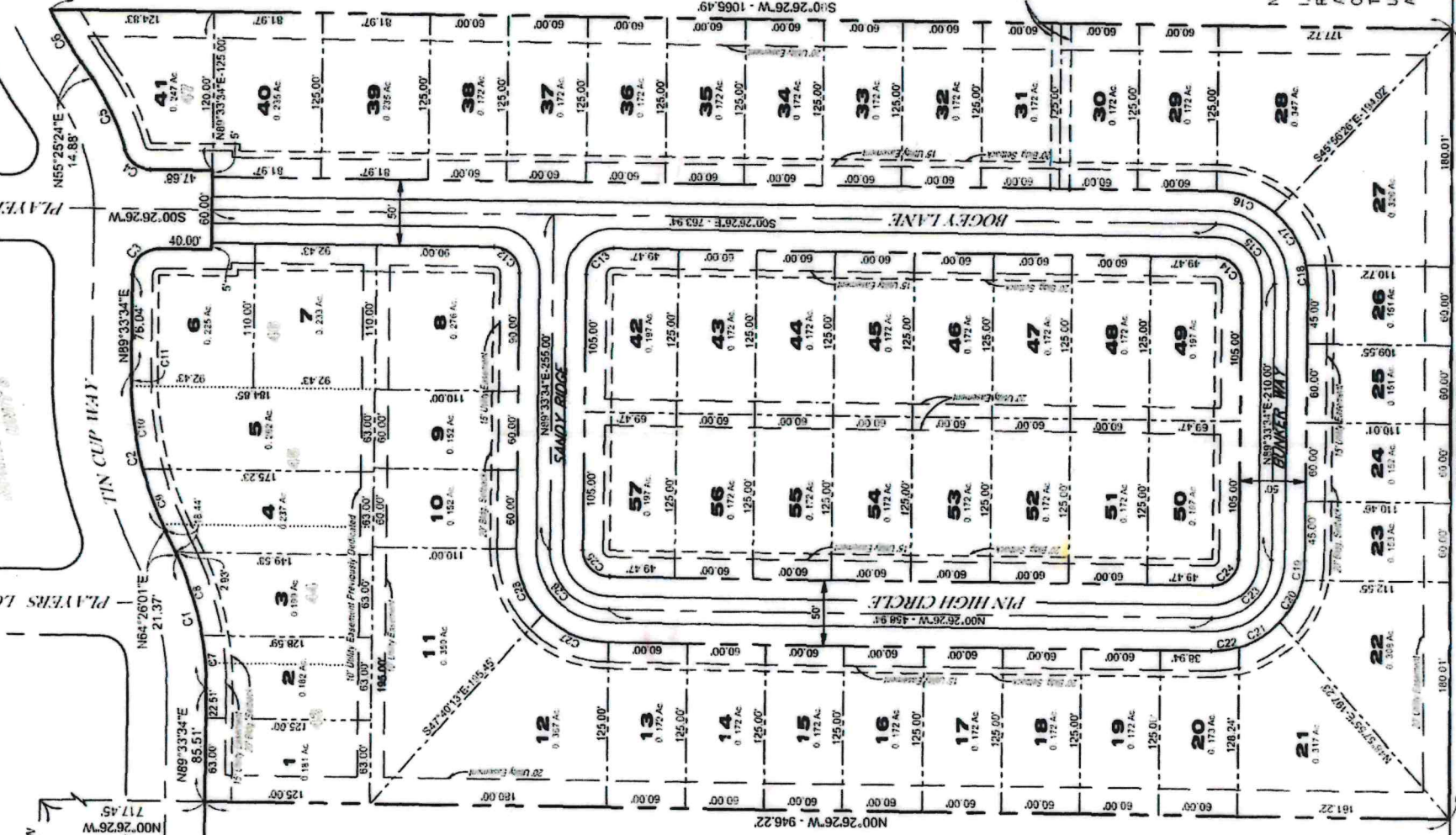
PLAYERS LOOP

PLAYERS LOOP

PLAYERS LOOP

PLAYERS LOOP

PLAYERS LOOP



SCALE: 1"=100'

Curve Table			
Curve No.	Length	Radius	Chord Bearing
C1	104.40'	230.00'	N77°26'13"E
C2	122.55'	270.00'	N77°23'13"E
C3	31.42'	20.00'	28.28'
C4	25.86'	20.00'	N37°28'32"E
C5	59.69'	160.00'	N64°58'01"E
C6	46.05'	272.39'	46.00'
C7	40.70'	230.00'	N85°22'11"E
C8	63.70'	230.00'	N72°22'04"E
C9	48.72'	270.00'	N69°42'31"E
C10	63.88'	270.00'	N81°45'40"E
C11	8.99'	270.00'	N89°29'23"E
C12	31.42'	20.00'	28.28'
C13	31.42'	20.00'	28.28'
C14	31.42'	20.00'	28.28'
C15	70.69'	45.00'	S45°26'25"W
C16	47.42'	70.00'	S19°50'50"W
C17	47.42'	70.00'	S68°39'37"W
C18	15.12'	70.00'	S64°15'13"W
C19	15.12'	70.00'	N83°22'21"W
C20	38.72'	70.00'	N62°09'28"W
C21	36.72'	70.00'	N32°05'05"W
C22	21.40'	70.00'	N08°18'59"W
C23	70.69'	45.00'	N41°33'34"W
C24	31.42'	20.00'	28.28'
C25	31.42'	20.00'	28.28'
C26	70.69'	45.00'	N45°26'26"E
C27	54.98'	70.00'	N22°56'26"E
C28	54.98'	70.00'	N67°56'26"E

NOTES:
1. HEREBY CERTIFY THAT THIS SUBDIVISION PLAT CONFORMS TO ALL REGULATIONS AND REQUIREMENTS OF THE SUBDIVISION ORDINANCE AND AMENDMENTS THERETO AS ADOPTED BY THE CADDO PARISH COMMISSION EXCEPT AS RELATED TO ROADS AND DRAINAGE, AND, THAT THIS MAP REPRESENTS AN ACTUAL GROUND SURVEY BY ME OR UNDER MY SUPERVISION, AND MEETS THE MINIMUM STANDARDS FOR A CLASS C SURVEY.

DEDICATION: THE UNDERSIGNED OWNER HEREBY DEDICATES TO THE PUBLIC FOR PUBLIC USE THE STREETS AS SHOWN. THE UNDERSIGNED OWNER HEREBY GRANTS UNTO THE TOWN OF BLANCHARD, AEP SWEPCO, BELL SOUTH TELEPHONE COMPANY, ARKLA GAS, MACCO COMMUNICATIONS AND/OR ANY OTHER UTILITY, PUBLIC OR PRIVATE, THEIR RESPECTIVE SUCCESSORS AND ASSIGNS, EXCLUSIVELY AND IN PERPETUITY AS A COVENANT RUNNING WITH THE LAND THE RIGHT TO GO UPON THE SERVITUDES FOR UTILITIES HEREIN ESTABLISHED TO INSTALL, MAINTAIN, AND REMOVE FACILITIES APPROPRIATE TO THEIR SERVICES, TO HAVE INGRESS AND EGRESS THERETO OVER ADJACENT LOTS AND LAND, AND/OR CUT AND REMOVE TREES OR OTHER OBSTRUCTIONS AS MAY INTERFERE WITH OR ENDANGER LIFE OR THE OPERATION OF SUCH FACILITIES OR THEIR EFFICIENCY, AND FURTHER AGREES TO HOLD HARMLESS THE PARISH OF CADDO FROM DAMAGES DUE TO CHANGES IN THE STREET GRADES, BINDING HEREIN THEIR HEIRS, SUCCESSORS, AND ASSIGNS.

RECORD OWNERS:
KEN LAYLER BUILDERS, INC.

KENNETH G. LAYLER
PRESIDENT

DATE
9-28-2020

APPROVAL:

D. B. GRAFF
Reg. No. 4735

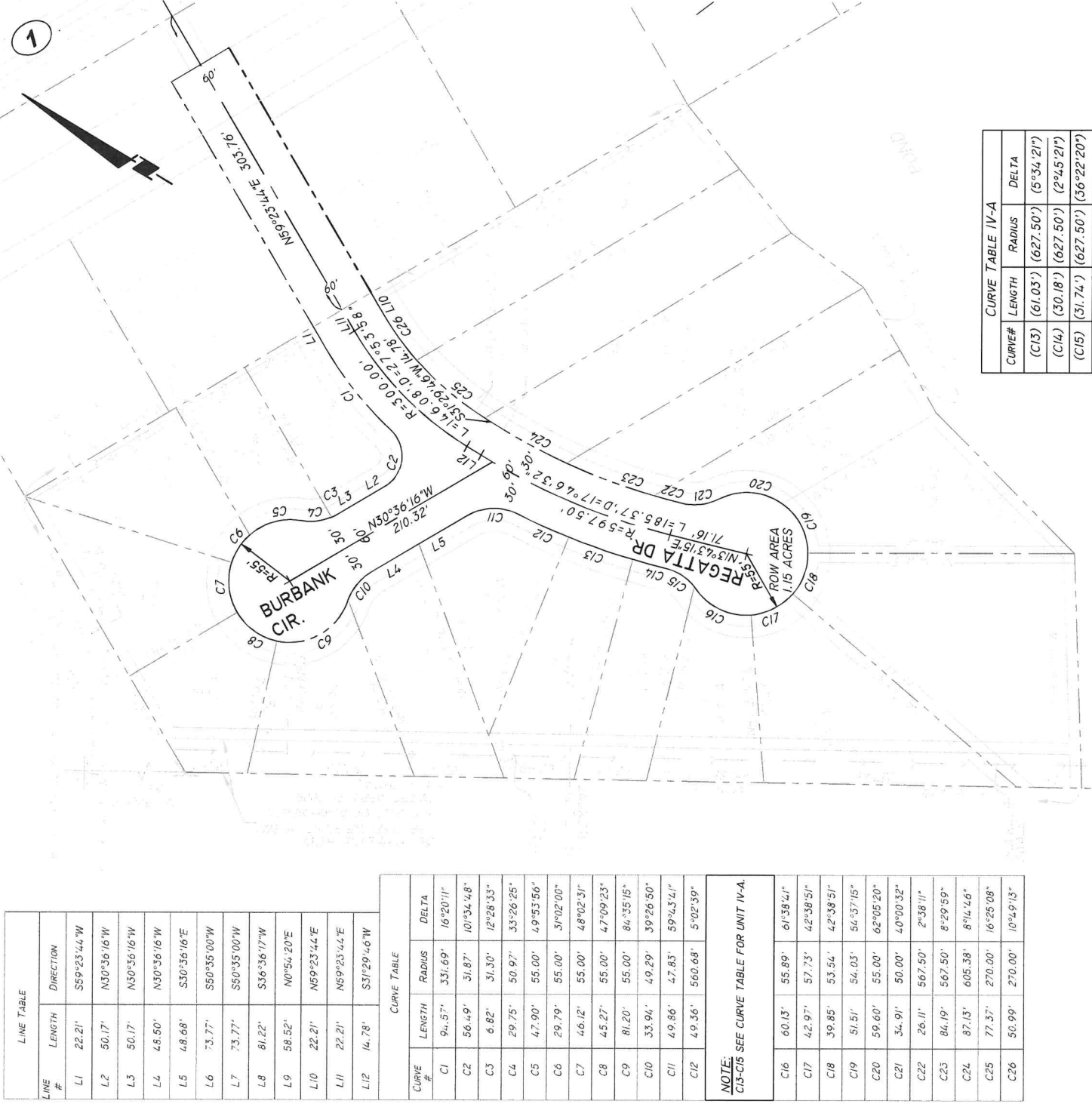


08.26.20

STREET DEDICATION PLAT FOR
NEW TERRITORY SUBDIVISION UNIT IV-A
A SUBDIVISION OF IN SECTION 15,T19N-R15W,
CADDO PARISH, LA.

Exhibit A

SCALE: 1"=100'
SHEET 1 OF 1
NOVEMBER 6, 2023



DEDICATION: THE UNDERSIGNED OWNER HEREBY DEDICATES TO THE PUBLIC FOR PUBLIC USE THE STREETS AS SHOWN. THE UNDERSIGNED OWNER HEREBY GRANTS UNTO AEP SWEPCO, BELL SOUTH TELEPHONE COMPANY, ARKLA GAS, AND/OR ANY OTHER UTILITY, PUBLIC OR PRIVATE, THEIR RESPECTIVE SUCCESSORS AND ASSIGNS, EXCLUSIVELY AND IN PERPETUITY AS A COVENANT RUNNING WITH THE LAND THE RIGHT TO GO UPON THE RIGHTS-OF-WAY FOR UTILITIES HEREIN ESTABLISHED TO INSTALL, MAINTAIN, AND REMOVE FACILITIES APPROPRIATE TO THEIR SERVICES: TO HAVE INGRESS AND EGRESS THERETO OVER ADJACENT LOTS AND LAND; AND/OR CUT AND REMOVE TREES OR OTHER OBSTRUCTIONS AS MAY INTERFERE WITH OR ENDANGER LIFE OR THE OPERATION OF SUCH FACILITIES OR THEIR EFFICIENCY; AND FURTHER AGREES TO HOLD HARMLESS THE PARISH OF CADDO FROM DAMAGES DUE TO CHANGES IN THE STREET GRADES, BINDING HEREIN THEIR HEIRS, SUCCESSORS, AND ASSIGNS.

APPROVAL:


MAYOR, TOWN OF BLANCHARD

CADDO PARISH
DIRECTOR OF PUBLIC WORKS

APPROVAL OF THIS PLAT BY THE PARISH OF CADDO DOES NOT CONSTITUTE AN ACCEPTANCE BY THE PARISH OF CADDO, OR THE PUBLIC, OF ANY OR THE PUBLIC, OF ANY STREETS, DRAINAGE OR OTHER RIGHTS OF WAYS AS SHOWN ON THIS PLAT. ALL STREETS AND ALL DRAINAGE SHALL BE IN ACCORDANCE AND COMPLIANCE WITH CHAPTER 22 OF THE CODE OF ORDINANCES OF THE PARISH OF CADDO. IN ACCORDANCE WITH L.A. R.S. 33:505(c)(1), THE APPROVAL OF THIS PLAT SHALL NOT CONSTITUTE ACCEPTANCE BY THE PUBLIC OF ANY STREET OR OTHER PUBLIC, WAY, PARK OR SPACE. SUCH APPROVAL CAN ONLY BE EFFECTED BY ACTION OF THE CADDO PARISH COMMISSION. BEARINGS ARE BASED UPON PLAT RECORDED IN BOOK 4050, PG. S 241-242 INCLUSIVE. PER FIRN PANEL 22017C 0355F, DATED APRIL 6, 2000. THIS SUBDIVISION IS IN ZONE X.

DATE

NOTES:
I, HEREBY CERTIFY THAT THIS SUBDIVISION PLAT CONFORMS TO ALL REGULATIONS AND REQUIREMENTS OF THE SUBDIVISION ORDINANCE AND AMENDMENTS THERETO AS ADOPTED BY THE CADDO PARISH COMMISSION EXCEPT AS RELATED TO ROADS AND DRAINAGE; AND, THAT THIS MAP REPRESENTS AN ACTUAL GROUND SURVEY BY ME OR UNDER MY SUPERVISION, AND MEETS THE MINIMUM STANDARDS FOR A CLASS C SURVEY.



D.B. GRAFF, PLS
LA. REG. NO. 4735
6305 WESTPORT AVE., SHREVEPORT, LA. 71129
PHONE: (318) 687-3732

RECORDED:
BK. _____
PG. _____

DATE

STREET DEDICATION PLAT FOR

NEW TERRITORY SUBDIVISION UNIT V

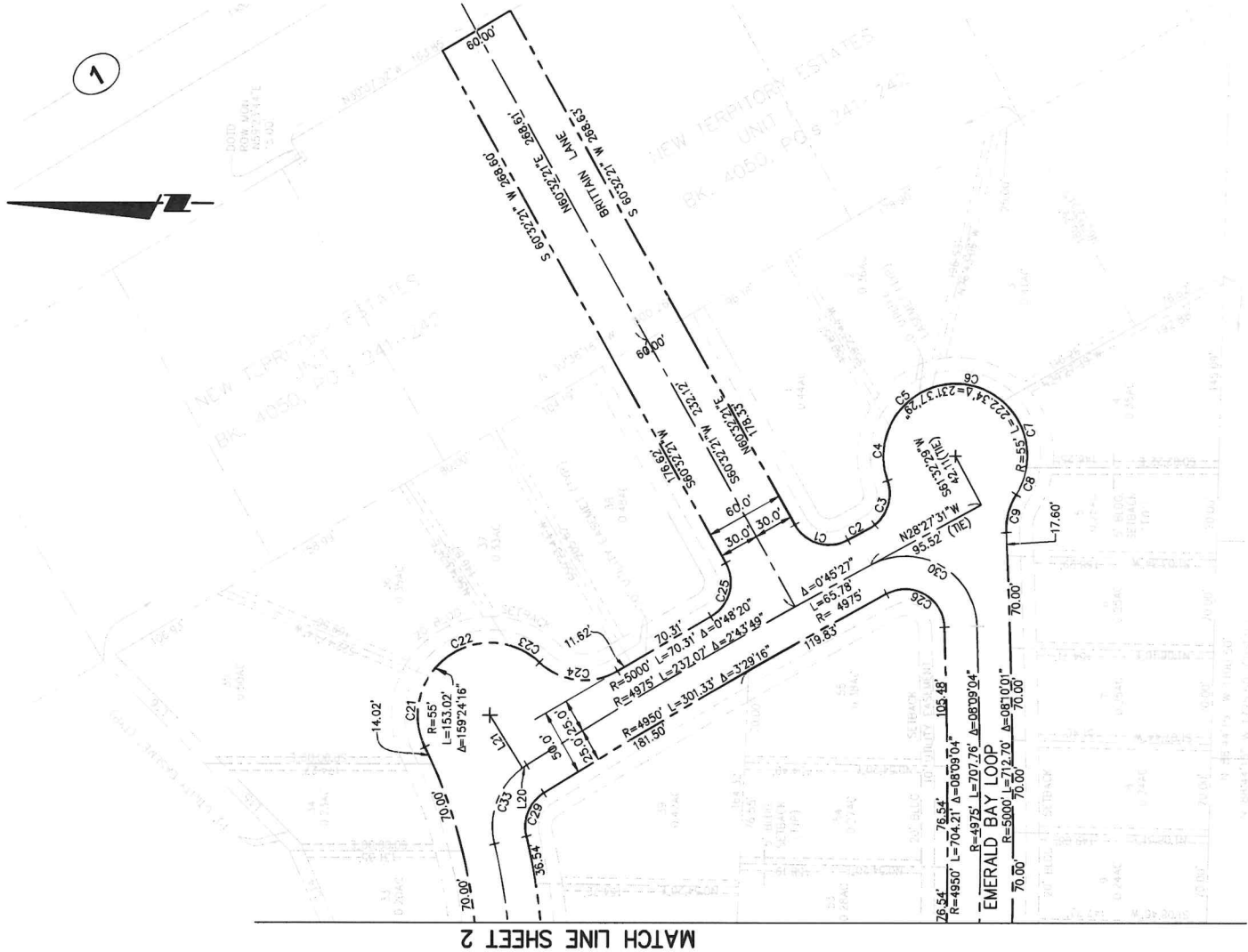
A SUBDIVISION OF 19.68 ACRES IN SECTION 15,T19N-R15W,
CADDO PARISH, LA.

Exhibit A

SCALE: 1"=100'
SHEET 1 OF 2
NOVEMBER 6, 2023

CURVE TABLE			
Curve #	Length	Radius	Delta
C1	46.64'	30'	89°04'28"
C2	18.13'	5000'	0°12'28"
C3	42.63'	30'	81°25'10"
C4	41.84'	55'	43°35'07"
C5	44.88'	55'	46°45'22"
C6	57.67'	55'	60°04'23"
C7	55.97'	55'	58°18'18"
C8	21.99'	55'	22°54'19"
C9	30.31'	50'	34°43'37"
C10	44.00'	50'	50°25'19"
C11	46.40'	55'	48°19'58"
C12	49.71'	55'	51°46'59"
C13	39.96'	55'	41°37'34"
C14	20.06'	50'	22°59'09"
C15	10.87'	50'	12°27'19"
C16	58.87'	55'	61°19'22"
C17	47.58'	55'	49°34'15"
C18	51.79'	55'	53°57'08"
C19	54.66'	55'	56°56'29"
C20	58.96'	30'	112°35'50"
C21	55.98'	55'	58°19'06"
C22	70.27'	55'	73°12'23"
C23	26.76'	55'	27°52'48"
C24	64.59'	50'	74°00'59"
C25	46.89'	30'	89°33'31"
C26	60.95'	30'	116°24'47"
C27	44.40'	30'	84°48'00"
C28	62.95'	55'	65°34'24"
C29	37.79'	30'	72°09'53"
C30	111.75'	55'	116°24'47"
C31	81.40'	55'	84°48'00"
C32	91.56'	80'	65°34'25"
C33	69.22'	55'	72°06'47"

SEE SHEET 2 FOR
LINE TABLE



DEDICATION: THE UNDERSIGNED OWNER HEREBY DEDICATES TO THE PUBLIC FOR PUBLIC USE THE STREETS AS SHOWN. THE UNDERSIGNED OWNER HEREBY GRANTS UNTO AEP SWEPCO, BELL SOUTH TELEPHONE COMPANY, ARKLA GAS, AND/OR ANY OTHER UTILITY, PUBLIC OR PRIVATE, THEIR RESPECTIVE SUCCESSORS AND ASSIGNS, EXCLUSIVELY AND IN PERPETUITY AS A COVENANT RUNNING WITH THE LAND THE RIGHT TO GO UPON THE RIGHTS-OF-WAY FOR UTILITIES HEREIN ESTABLISHED TO INSTALL, MAINTAIN, AND REMOVE FACILITIES APPROPRIATE TO THEIR SERVICES; TO HAVE INGRESS AND EGRESS THERETO OVER ADJACENT LOTS AND LAND; AND/OR CUT AND REMOVE TREES OR OTHER OBSTRUCTIONS AS MAY INTERFERE WITH OR ENDANGER LIFE OR THE OPERATION OF SUCH FACILITIES OR THEIR EFFICIENCY; AND FURTHER AGREES TO HOLD HARMLESS THE PARISH OF CADDO FROM DAMAGES DUE TO CHANGES IN THE STREET GRADES. BINDING HEREIN THEIR HEIRS, SUCCESSORS, AND ASSIGNS.

APPROVAL:

MAYOR, TOWN OF BLANCHARD

DATE


CADDO PARISH

DATE

DIRECTOR OF PUBLIC WORKS

APPROVAL OF THIS PLAT BY THE PARISH OF CADDO DOES NOT CONSTITUTE AN ACCEPTANCE BY THE PARISH OF CADDO, OR THE PUBLIC, OF ANY OR THE PUBLIC, OF ANY STREETS, DRAINAGE OR OTHER RIGHTS OF WAYS AS SHOWN ON THIS PLAT. ALL STREETS AND ALL DRAINAGE SHALL BE IN ACCORDANCE AND COMPLIANCE WITH CHAPTER 22 OF THE CODE OF ORDINANCES OF THE PARISH OF CADDO. IN ACCORDANCE WITH L.A. R.S. 33:5051c.(1), THE APPROVAL OF THIS PLAT SHALL NOT CONSTITUTE ACCEPTANCE BY THE PUBLIC OF ANY STREET OR OTHER PUBLIC, WAY, PARK OR SPACE. SUCH APPROVAL CAN ONLY BE EFFECTED BY ACTION OF THE CADDO PARISH COMMISSION. BEARINGS ARE BASED UPON PLAT RECORDED IN BOOK 4050, PG.s 241-242 INCLUSIVE, PER FIRM PANEL 22017C 0270F, DATED APRIL 6, 2000, THIS SUBDIVISION IS IN ZONE X.

I, HEREBY CERTIFY THAT THIS SUBDIVISION PLAT CONFORMS TO ALL REGULATIONS AND REQUIREMENTS OF THE SUBDIVISION ORDINANCE AND AMENDMENTS THERETO AS ADOPTED BY THE CADDO PARISH COMMISSION EXCEPT AS RELATED TO ROADS AND DRAINAGE; AND, THAT THIS MAP REPRESENTS AN ACTUAL GROUND SURVEY BY ME OR UNDER MY SUPERVISION, AND MEETS THE MINIMUM STANDARDS FOR A CLASS C SURVEY.



D.B. GRAFF, PLS
LA. REG. NO. 4735
6305 WESTPORT AVE., SHRVPORT,
LA. 71129
PHONE: (318) 687-3732

RECORDED:
BK.
PG.

NOTE:
SET 1/2" * 18" IRON ROD AT ALL CORNERS.

RECORD OWNERS:
CHOCTAW BINGO HOLDINGS, LLC.

JAKE LAWLER
PRESIDENT

DATE

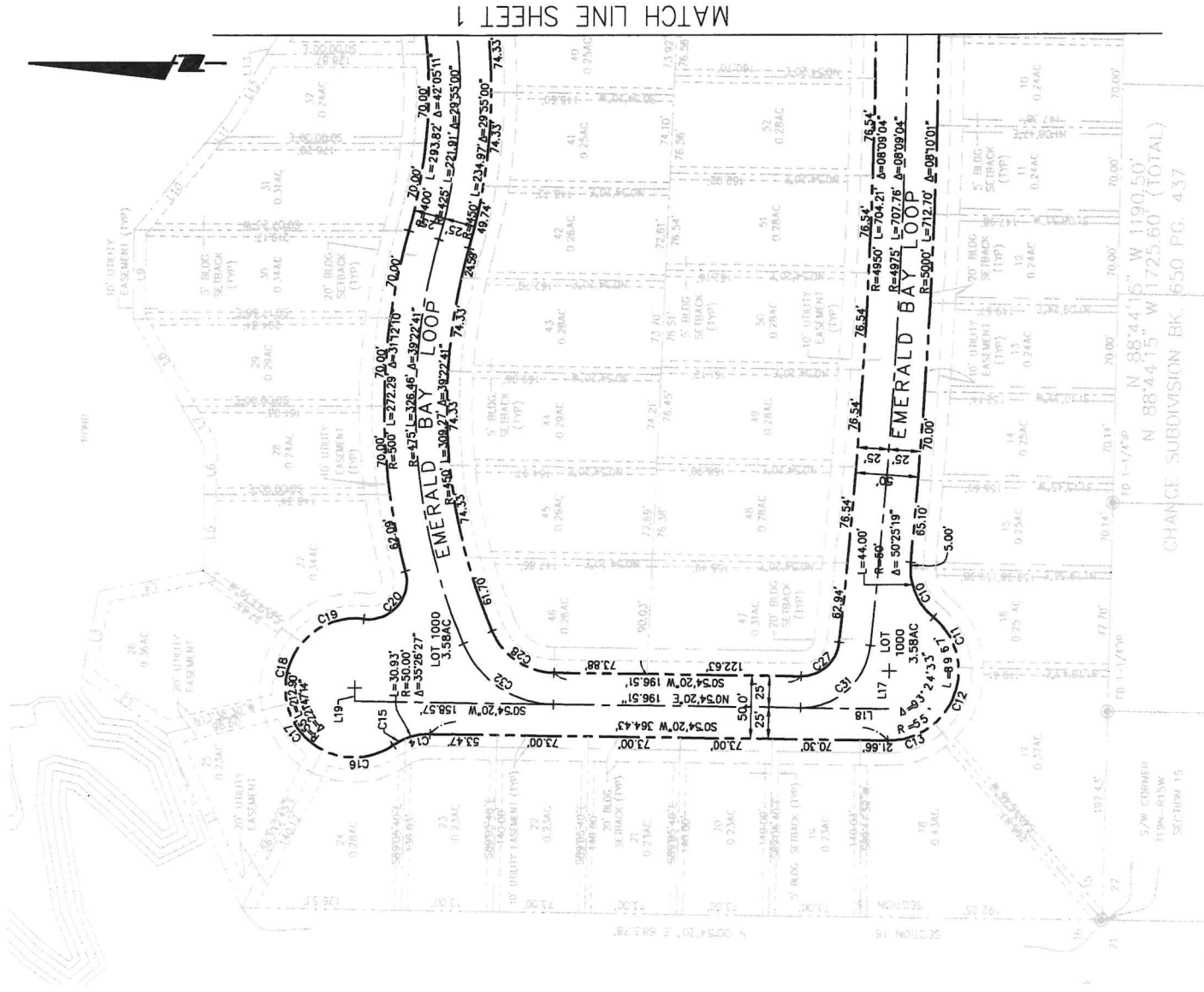
STREET DEDICATION PLAT FOR
NEW TERRITORY SUBDIVISION UNIT V
A SUBDIVISION OF 19.68 ACRES IN SECTION 15,T19N-R15W,
CADDO PARISH, LA.

Exhibit A

SCALE: 1"=100'
SHEET 2 OF 2
NOVEMBER 6, 2023

LINE TABLE	
Line #	Length Direction
L1	150.97' S66°01'52"W
L2	81.36' N32°45'06"E
L3	70.00' S78°42'16"E
L4	84.21' S11°08'29"E
L5	60.30' N90°00'00"W
L6	38.47' N90°00'00"W
L7	36.01' S60°18'51"W
L8	79.10' S60°18'51"W
L9	70.00' N90°00'00"W
L10	88.33' N50°31'31"W
L11	26.77' N50°31'31"W
L12	58.37' N57°31'11"W
L13	18.17' N57°31'11"W
L14	58.57' S66°27'14"W
L15	93.29' S45°02'37"W
L16	109.43' S45°02'37"W
L17	30.00' N89°05'40"W
L18	70.24' S0°54'20"W
L19	10.54' N89°05'40"W
L20	4.06' S31°56'47"E
L21	47.10' S58°03'13"W

SEE SHEET 1 FOR
CURVE TABLE



DEDICATION: THE UNDERSIGNED OWNER HEREBY DEDICATES TO THE PUBLIC FOR PUBLIC USE THE STREETS AS SHOWN. THE UNDERSIGNED OWNER HEREBY GRANTS UNTO AEP SWPECO, BELL SOUTH TELEPHONE COMPANY, ARKLA GAS, AND/OR ANY OTHER UTILITY, PUBLIC OR PRIVATE, THEIR RESPECTIVE SUCCESSORS AND ASSIGNS, EXCLUSIVELY AND IN PERPETUITY AS A COVENANT RUNNING WITH THE LAND THE RIGHT TO GO UPON THE RIGHTS-OF-WAY FOR UTILITIES HEREIN ESTABLISHED TO INSTALL, MAINTAIN, AND REMOVE FACILITIES APPROPRIATE TO THEIR SERVICES: TO HAVE INGRESS AND EGRESS THERETO OVER ADJACENT LOTS AND LAND; AND/OR CUT AND REMOVE TREES OR OTHER OBSTRUCTIONS AS MAY INTERFERE WITH OR ENDANGER LIFE OR THE OPERATION OF SUCH FACILITIES OR THEIR EFFICIENCY; AND FURTHER AGREES TO HOLD HARMLESS THE PARISH OF CADDO FROM DAMAGES DUE TO CHANGES IN THE STREET GRADES. BINDING HEREIN THEIR HEIRS, SUCCESSORS, AND ASSIGNS.

APPROVAL:

MAYOR, TOWN OF BLANCHARD

DATE

CADDO PARISH
DIRECTOR OF PUBLIC WORKS

DATE

APPROVAL OF THIS PLAT BY THE PARISH OF CADDO DOES NOT CONSTITUTE AN ACCEPTANCE BY THE PARISH OF CADDO, OR THE PUBLIC, OF ANY OR THE PUBLIC, OF ANY STREETS, DRAINAGE OR OTHER RIGHTS OF WAYS AS SHOWN ON THIS PLAT. ALL STREETS AND ALL DRAINAGE SHALL BE IN ACCORDANCE AND COMPLIANCE WITH CHAPTER 22 OF THE CODE OF ORDINANCES OF THE PARISH OF CADDO. IN ACCORDANCE WITH L.A. R.S. 33:505ic.(i). THE APPROVAL OF THIS PLAT SHALL NOT CONSTITUTE ACCEPTANCE BY THE PUBLIC OF ANY STREET OR OTHER PUBLIC, WAY, PARK OR SPACE. SUCH APPROVAL CAN ONLY BE EFFECTED BY ACTION OF THE CADDO PARISH COMMISSION. BEARINGS ARE BASED UPON PLAT RECORDED IN BOOK 4050, PG.s 241-242 INCLUSIVE. PER FIRM PANEL 22017C 0270F, DATED APRIL 6, 2000. THIS SUBDIVISION IS IN ZONE X.

I, HEREBY CERTIFY THAT THIS SUBDIVISION PLAT CONFORMS TO ALL REGULATIONS AND REQUIREMENTS OF THE SUBDIVISION ORDINANCE AND AMENDMENTS THERETO AS ADOPTED BY THE CADDO PARISH COMMISSION EXCEPT AS RELATED TO ROADS AND DRAINAGE; AND, THAT THIS MAP REPRESENTS AN ACTUAL GROUND SURVEY BY ME OR UNDER MY SUPERVISION, AND MEETS THE MINIMUM STANDARDS FOR A CLASS C SURVEY.



D.B. GRAFF, PLS
LA. REG. NO. 4735
6305 WESTPORT AVE., SHRVEPORT,
LA. 71129
PHONE: (318) 687-3732

RECORDED:
BK. _____
PG. _____

NOTE:
SET 1/2" • 18" IRON ROD AT ALL CORNERS.

RECORD OWNERS:
CHOCTAW BINGO HOLDINGS, LLC.

JAKE LAWLER
PRESIDENT

DATE

ORDINANCE NO. 6399 OF 2023

BY THE CADDO PARISH COMMISSION

AN ORDINANCE TO CLOSE AND ABANDON A PORTION OF THE DEDICATION FOR LAURA LEA LANE LOCATED IN SECTIONS 28 & 29, TOWNSHIP 21 NORTH, RANGE 16 WEST, IN THE PARISH OF CADDO, AND TO OTHERWISE PROVIDE WITH RESPECT THERETO.

WHEREAS, the Parish of Caddo has received a request from Mr. James R. Branton to release the public dedication for Laura Lea Lane over his property in Sections 28 & 29, Township 21 North, Range 16 West; and

WHEREAS, Mr. James R. Branton has recently acquired the property in Section 28 and is now the owner of record for all of the land under this portion of Laura Lea Lane and also all of the adjacent linear footage; and

WHEREAS, a tacit dedication for Laura Lea Lane was established through public use and maintenance by the Parish of Caddo; and

WHEREAS, the Parish of Caddo has reviewed the request for the release of the dedication for Laura Lea Lane on Mr. Branton's property and finds that this portion of Laura Lea Lane serves no other property owners and this closure and abandonment is in the best interest of the Parish of Caddo.

NOW, THEREFORE, BE IT ORDAINED by the Caddo Parish Commission in due, legal and regular session convened, that a portion of the dedication for Laura Lea Lane on properties identified by Caddo Parish Tax Assessor's Geographic Numbers 211628-000-0001-02 & 211629-000-0018-00, as shown on Exhibit A, located in Sections 28 & 29, Township 21 North, Range 16 West, in the Parish of Caddo be, and the same is hereby, closed and abandoned, said portion of Laura Lea Lane being more specifically described as follows:

All of that portion of the dedication of Laura Lea Lane located in the Parish of Caddo as shown in red hash marks on the attached plat marked Exhibit "A"

BE IT FURTHER ORDAINED, that a copy of this ordinance and plat marked Exhibit "A", displaying the portion of the dedication for Laura Lea Lane, located in Sections 28 & 29, Township 21 North, Range 16 West, to closed and abandoned shall be filed in the conveyance records of the Parish of Caddo.

BE IT FURTHER ORDAINED, that if any provision or item of this ordinance or the application thereof is held invalid, such invalidity shall not affect other provisions, items of applications which can be given effect without the invalid provisions, items or applications, and to this end, the provisions of this ordinance are hereby declared severable.

BE IT FURTHER ORDAINED, that this ordinance shall become effective ten (10) days after publication in the official journal.

BE IT FURTHER ORDAINED, that all ordinances or parts thereof in conflict herewith are hereby repealed.

Approved as to legal form.

Parish Attorney

Date:

ORDINANCE AND RESOLUTION FACT SHEET
CADDO PARISH COMMISSION

TITLE	
Ordinance 6399 of 2023 AN ORDINANCE TO CLOSE AND ABANDON A PORTION OF THE DEDICATION FOR LAURA LEA LANE LOCATED IN SECTIONS 28 & 29, TOWNSHIP 21 NORTH, RANGE 16 WEST, IN THE PARISH OF CADDO, AND TO OTHERWISE PROVIDE WITH RESPECT THERETO	
DATE 10/31/2023	ORIGINATING DEPARTMENT: Public Works
BACKGROUND INFORMATION	
The Parish has received a request from Mr. James R. Branton to release the tacit dedication for Laura Lea Lane on his property in Sections 28 & 29, Township 21 North, Range 16 West. Mr. Branton has recently acquired the property from Church Road southwest to the dead end at his house. Mr. Branton now owns all of the land under and adjacent to this portion of Laura Lea Lane and wants to make it his private drive. This portion of Laura Lea Lane serves no other property owners and is located in Commission District 1.	
There is no cost to the Parish for granting this closure and abandonment.	
EFFECT(S) OF PROPOSED ACTION	
Approximately 2,200 linear feet of Laura Lea Lane will no longer be maintained by the Parish and the maintenance will become the responsibility of Mr. Branton.	
ALTERNATIVES/STAFF RECOMMENDATION	
Were the Commission not to adopt this ordinance an opportunity would be lost for the Parish to reduce the road maintenance costs and responsibilities. It is therefore the recommendation of the Public Works Department that the ordinance be adopted as presented.	
KEY STAFF CONTACT	
William M. Talton	
COORDINATION	
Department Head	(Initial)
Parish Administrator/CEO	(Initial)

EXHIBIT "A"

Stacy Landing

Unknown Name

Church

211628

211629

Section 22

ORDINANCE AND RESOLUTION FACT SHEET

CADDO PARISH COMMISSION

TITLE	
Ordinance No. <u>6400</u> of 2023	
AN ORDINANCE TO DEEM PROPERTY SURPLUS AND AUTHORIZE THE SALE OF SURPLUS PROPERTY OWNED BY THE PARISH OF CADDO AND TO OTHERWISE PROVIDE WITH RESPECT THERETO.	
DATE 11/16/2023	ORIGINATING DEPARTMENT: Facilities and Maintenance
BACKGROUND INFORMATION	
The Parish of Caddo owns equipment that is no longer being used for public purposes.	
FINANCIAL IMPACT AND SOURCE OF FUNDING	
None	
EFFECT(S) OF PROPOSED ACTION	
The Parish of Caddo owns equipment that is no longer being used for public purposes.	
ALTERNATIVES/STAFF RECOMMENDATION	
Alternative-retain the aforementioned requirement.	
KEY STAFF CONTACT	
Henry M. Bernstein, Assistant Parish Attorney, and Kevin Lawrence, Director of Facilities and Maintenance	
COORDINATION	
Department Head	(Initial)
Assistant Parish Attorney	 (Initial)
Parish Administrator/CEO	(Initial)

ORDINANCE NO. 6400 of 2023

BY THE CADDO PARISH COMMISSION:

AN ORDINANCE TO DEEM PROPERTY SURPLUS AND AUTHORIZE THE SALE OF SURPLUS PROPERTY OWNED BY THE PARISH OF CADDO AND TO OTHERWISE PROVIDE WITH RESPECT THERETO.

WHEREAS, the Parish of Caddo owns equipment that is no longer being used;

WHEREAS, that equipment is enumerated in the attached Exhibit A;

WHEREAS, the Parish of Caddo no longer needs the above equipment, and said equipment should be deemed surplus, obsolete, or unused for present and future parish needs;

WHEREAS, the Parish of Caddo is authorized to dispose of certain supplies, materials, and equipment determined to be surplus;

WHEREAS, the Parish of Caddo desires to dispose of the above-listed equipment by public auction; and

WHEREAS, the Caddo Parish Commission concurs with the finding that the items described above are surplus and are no longer needed for public purposes.

NOW, THEREFORE, BE IT ORDAINED, by the Caddo Parish Commission in due, legal, and regular session convened that the property itemized in Exhibit A is no longer needed for parish public purposes and is declared surplus property which is to be disposed of by public auction.

BE IT FURTHER ORDAINED, that the items described above are being offered on an "as is" basis, without warranty of title or recourse whatsoever.


BE IT FURTHER ORDAINED, that the Caddo Parish Administrator or his designee shall be authorized to do any and all things and to sign any and all contracts and other documents in a form acceptable to the Caddo Parish Attorney necessary to effectuate the purposes set forth herein.

BE IT FURTHER ORDAINED, that if any provision or item of this ordinance or the application thereof is held invalid, such invalidity shall not affect other provisions, items, or applications which can be given effect without the invalid provisions, items, or applications, and to this end, the provisions of this ordinance are hereby declared severable.

BE IT FURTHER ORDAINED, that this ordinance shall become effective upon adoption.

BE IT FURTHER ORDAINED, that all ordinances or parts thereof in conflict herewith are hereby repealed.

Approved as to legal form:


Office of The Parish Attorney

November 16, 2023

Date

EXHIBIT “A”

AUCTION LIST

Facilities & Maintenance:

- 4 large desks
- 3 TV's
- 1 pallet of misc items
- 1 pallets of paint

IT Dept.:

7 pallets of computer screens, printers, laptops, keyboards, cords, etc.

Commission Clerk:
5 pallets of misc items

Animal Services:

3 pallets of locker

Public Works:

- 2 desk with glass
- 2 office chairs blue, black
- 2 black leather chairs

Coronor Office:

5 pallets of chairs and misc item

Juvenile Services:

15 pallets of file cabinets and desks

Finance Dept:

6 pallets of chairs and desks

HR DEPT:

ORDINANCE NO. 6402 OF 2023

BY THE CADDO PARISH COMMISSION:

AN ORDINANCE IMPLEMENTING AN AD VALOREM TAX
EXEMPTION FOR FIRST RESPONDERS, AND TO OTHERWISE
PROVIDE WITH RESPECT THERETO

WHEREAS, first responders are often the first to arrive to the scene of an emergency or disaster. They provide services essential to the response and the community; and

WHEREAS, Louisiana voters have approved an amendment to the Louisiana Constitution allowing qualified first responders, who occupy and own a home subject to the standard homestead exemption, to receive an additional two thousand five hundred dollars in homestead exemption, contingent upon local government approval; and

WHEREAS, the Caddo Parish Commission wishes to take appropriate action to allow Caddo Parish first responders to receive the additional homestead exemption.

NOW, THEREFORE, BE IT ORDAINED by the Caddo Parish Commission in due, legal and regular session convened, that an additional five hundred dollars in homestead exemption is to be available to first responders in Caddo Parish. The first responder must have been employed with a Caddo Parish Agency for a minimum of 3 years before being eligible for the additional five-hundred dollar exemption.

BE IT FURTHER ORDAINED, that the exemption is available in accordance with all provisions outlined in the Louisiana Constitution.

BE IT FURTHER ORDAINED, that if any provision or item of this ordinance or the application thereof is held invalid, such invalidity shall not affect other provisions, items or applications which can be given effect without the invalid provisions, items or applications, and to this end, the provisions of this ordinance are hereby declared severable.

BE IT FURTHER ORDAINED, that this ordinance shall become effective ten (10) days after publication in the official journal, and is applicable for 2024 property assessments.

BE IT FURTHER ORDAINED, that all ordinances or parts thereof in conflict herewith are hereby repealed.

Approved as to legal form:

Parish Attorney

Date

MINUTES OF THE WORK SESSION
OF THE CADDO PARISH COMMISSION
HELD ON THE 4th DAY OF DECEMBER, 2023

The Caddo Parish Commission met in a Work Session, on the above date, at 3:30 p.m., in the Government Chambers, with Mr. Burrell, presiding, and the following members in attendance constituting a quorum: Commissioners Atkins, Blake, Burrell, Chavez, Epperson, Gage-Watts, Hopkins, Johnson, Lazarus, and Young (10). ABSENT: Commissioners Jackson and Jones (2).

The invocation and Pledge were given during the Alcohol Beverage Committee, so the Commission moved onto Agenda Additions.

AGENDA ADDITIONS

It was moved by **Mr. Hopkins**, seconded by Mr. Young, *to expand the agenda and add the advancement of the recommendations made by the Alcohol Beverage Committee* be added under New Business.

The President opened the floor for anyone to speak in favor or against the agenda addition. There being no one to speak, the President closed the public hearing.

At this time, Mr. Hopkins' motion carried, as shown by the following roll call votes: AYES: Commissioners Atkins, Blake, Burrell, Chavez, Epperson, Gage-Watts, Hopkins, Johnson, Lazarus, and Young (10). NAYS: None (0). ABSENT: Commissioners Jackson and Jones (2). ABSTAIN: None (0).

CITIZENS COMMENTS

Tim Euler came before the Commission and gave the following comment:

Good afternoon, Commissioners. Good to see you. I brought my friend, MJ. I'm going to try to read this directly so that I don't get too emotional. But today, I say before God Almighty, my brother in Christ, my fellow conservative, friend, advisor, but most importantly, my friend, Mario Chavez. At the end of this month will conclude eight years of service for Caddo Parish and the City of Shreveport as an elected official. Mario has served our Commission with integrity and passion. Mario believes in our Parish and our City. Mario served the last eighteen years with the best interest of the people at the forefront of his heart and mind. When you serve like Mario has, you gain many friends, but you also gain some people who become jealous of you, Mario. You realize people will not always agree with you, but that's fine because that's the American way. You never become [inaudible] with that because you truly believe that you feel what should be accomplished must be beneficial for all. I met Mario seven years ago—I met him as an introduction from our friend, CL Bryant. We just had the honor of—his wedding. CL told me in that meeting that I was meeting a rising star in Caddo and Shreveport, and I believe that I had. A couple of months later—I had some problems with the City collecting my garbage. I'm not in Mario's district, but the only phone number I had was Mario's. It was a City issued. I called Mario who connected me with my now friend, John Nickleson. John took care of it. A couple of years later, I had an issue with the zoning—again, a city issue, which also happened to be in Mario's district. Mario couldn't take my word for it because we were friends. He went door to door and knocked on peoples' doors and said, 'what do you want for the community?'. That, to me, demonstrated Mario's integrity. It wasn't the fact that you were rising up for a friend; it was the fact that you 100% wanted what was best for your people. You exhibit what elected officials should, and I appreciate that. My story of Mario is not much different than many. Mario is the type of person that if you both are without a shirt—Mario's going to find a shirt for you before he finds the shirt for himself. With all due respect to anyone sitting around the horseshoe, I think this man right here is the most caring and giving elected official in Caddo Parish and Shreveport. These are stories that are private and personal. I have a young man standing right here that's a witness of that. Mario, you're the real deal, brother, and I appreciate it. When Mario decided to run for mayor, it was a no brainer for me. It had nothing to do with his political ideas—even though I agree with him pretty much 100%--they had to do with his heart. I knew why he was running. Is Mario perfect? All you have to do is ask Megan, and she will tell you that Mario is not perfect. But, Mario, you are a Caddo/Shreveport hero. As the calendar turns to 2024, I believe Caddo Parish and Shreveport will be losing one of the most brilliant and conservative minds this Parish and City has seen in decades. Mario can be trusted; Mario can be counted on; Mario embodies service before self. Mario, a friend—I've learned so much from him. If I had the opportunity to create a special resolution from Caddo Parish, I'd do it. You know I'd do it. It was the first thing on my to-do list if I would have been elected was to honor you. Thank you for never turning your back on Caddo and on Shreveport. Thank you for never turning your back on me. Thank you for letting God guide your heart, thoughts, motives, and decisions. You are an elected official. You have been an elected official that everybody should look up to and everybody should say, 'when I get elected, I want to be like Mario Chavez.' Thank you for giving me your time. I know your family, your resources, and your energy to save and serve our Parish. Proverbs 17:7 says, a friend of us at all time, and a brother is born for adversity. Thank you, Mario, for being my friend and my brother. I love you.

Adele Shaverman came before the Commission and gave the following comment:

As we've seen in the recent elections, it's impossible to fully audit our elections. What is

called an audit, is merely a head count of the number of people who voted. If the head count matches the number on the voting machines, our elections are claimed to be audited and everything is ok. It's not the votes themselves are in no way audited, except the absentee ballots. Only absentee ballots are about 17% of the total amount in the disputed sheriff's race could be accounted. All other votes went into cyberspace to be counted outside of our state on software. These votes are unavailable for [inaudible] count, and therefore, all citizens who voted on machines are disenfranchised for the recount. Let that sink in. The majority of Caddo voters are disenfranchised by our computer voting system. The solution is hand marked paper ballots. The States of Missouri and Louisiana have developed a secure trustworthy and fast process. The template is available online. The system is easily understood by voters, candidates, and election officials. No technology required. It is 100% auditable. Many voting procedures already in place can be applied to the paper ballot hand counting system. There is no need to certify the machines before and after the elections. There will be no need to haul and store the heavy machines. There will be no need for technical support to be on hand the day of the elections. There will be no need for security upgrades. There will be no need to purchase a new fleet of computer voting machines in 15-20 years. Here are additional monetary advantages. Local citizens, not an out of state software company, will be paid to do the counting. Additionally, the cost of paper, pens, privacy screens, and the salaries will be still far less than the purchase of new computer button machines. So, you, as Caddo Parish Commissioners, have the opportunity to steer us towards an election system that everyone in this room can understand and trust. Giving the benefits to Caddo Parish, it is worth investigating. We, the people of Northwest Louisiana, are eager to exchange ideas with you and answer your questions. Thank you for your time.

Bonnie Pharr came before the Commission and gave the following comment:

The paper ballots and the chain of custody. You, no doubt, have questions about the paper ballot system. As a Commissioner in charge of almost forty years, I feel that I have some knowledge of what goes on at the precinct. Commission-In-Charge is responsible for what goes on in that precinct from the time they get there at—whatever time—thirty minutes before opening to the time they deliver the results to the Clerk downtown. Right now, we don't do that. They took that—and someone else comes to the polls and picks it up and delivers it. After marking the ballot, the voter places his ballot into a closed box that cannot be opened, except with a scanner. Every hour of the day, on election day, starting with one hour after voting begins, the ballot box is taken from the voting area to a secure counting room. Once removed from the box, the ballots are counted and totaled on tabulator sheets. At the close of the voting hours, the ballots tabulator sheets and totals are returned to the box and sealed inside. Commissioner-In-Charge then takes the box to the Clerk of Court's Office. Recently, like I said, someone comes and gets it from the Clerk at the precinct. Which to me—its convenient to we, the Commissioner-In-Charge, we don't have to take it downtown, but we don't know what happens to it once we release it at the court. Someone else has it, and we don't know where they go or who sees it. But with paper ballots, it's a direct shot from a Commissioner to the Clerk's Office. I also have questions about the workers and the counters in the paper ballots. A minimum of four counters is required—two democrats and two republicans or other parties also might be represented as observers. A Commissioner-In-Charge shall also watch the counting. Camera might be an extra layer of security. No person in the counting room is allowed to leave the room or to have a cellphone. No doubt, we have to have meals and go to the bathroom, and that would be worked out. The parties of the candidates shall provide the counters. It is in their interest to do so. For further security, the ballots will be sterilized just like the numbers on our paper money. A limited number batch of ballots will be delivered to each precinct. Unused ballots will be returned to the Clerk's office, along with the marked ballots. Again, a camera may be focused on the ballot box, capturing photos of who has worked and who is voting. Commissioner-In-Charge will receive the registration book and other paperwork, as they are already do. There's no need to change this process. Due to limited time, I cannot answer anymore questions, but we invite you and ask you—we're asking you to set up a time when We the People of Northwest Louisiana can demonstrate this paper ballot box and how it operates for you personally in a group. So, would you please give us that opportunity to teach you about the paper ballots and the count? Thank you.

Susan Bairnsfather came before the Commission and gave the following comment:

I live in Shreveport, Louisiana. The evidence for the paper ballot votes checked in the Sheriff's race demonstrated two voters voted twice. Four voters voted and then died before Election Day. Fifty-one voters had unsigned ballot flaps, and those ballots were accepted in vote count while forty plus were rejected appropriately as required by law. The power of Election Supervisors required to approve these decisions—they do this process, as required by law. They were not present to oversee the process nor do it themselves. All issues in that courtroom were proven to be due to officials not being diligent with following what Louisiana law dictates. In the court hearing on Thursday, officials testified under oath these misstatements. We do electronic hand counts. I'm sorry. People, there is no such thing as electronic hand counts. Hand count means by the very word, 'counting by hand'. So, this official knows better than this, and this official blatantly interjected this misstatement in this court hearing. Another misstatement, the board counts that paper ballots. I witnessed the counting of the paper ballots after the City Marshal race. Here's what I observed. The board, meaning the Board of Elections Supervisors, say they count the paper ballots. The board does not count the paper ballots. This is required by Louisiana law that they do. The board simply sits while the Clerk of Court staff and the Registrar of Voters staff feed paper ballots through a scanner. The Board only addresses a ballot when the scanner kicks the ballot out that it cannot read. When I witnessed the paper ballot counting process, out of over 5,000 paper ballots in that City Marshal's race—they were run through two scanners. So half of each in a scanner, only twelve ballots were adjudicated by this board of five people in four hours time. The scanner reached those ballots and then the

voting system software counts the ballots. The Board of Election Supervisors do not count the paper ballots. So one might think if the Board members were supposed to be counting our ballots, then certainly one of those board members is running the computer software to do so. Absolutely not. We, the taxpayers hire a contractor and IT person who comes from Baton Rouge—sets up the scanners, sets up the computers—

Motion by Mr. Chavez, seconded by Mr. Young, *to extend for two minutes.* Motion carried by acclamation.

Ms. Bairnsfather continued. So, we, the taxpayers, are hiring an IT person from Baton Rouge to set up the scanners, set up the computers, set up the laptops, set up the desktop, and to run the software to count the ballots. Our Board of Elections Supervisors do not count those ballots as required by Louisiana law. So, our Board is so technically challenged that they would not even know if a mistake was made, unless they overheard the technicians say, 'oops' or 'oh'. So, another misstatement, 'we trust the system'. The screenshot I sent you, Commissioners, the last time I spoke—after the last time I spoke—showed a 592% turnout rate in one precinct. That's impossible. That's an impossible number. So how did that happen? 100% turnout rate means that everybody in the precinct voted, right? That's a glaring error. I would never be allowed as a programmer—I am a computer programmer—if I produce software coding that produced that result. I'd be fired. Another example our voting system during the 2023 Sheriff's race. After re-scanning the paper ballots, produces six additional votes. That race has a one vote advantage. Those six votes mattered. Now they came out three and three even, but how did that happen? 'We trust the system' is what we're hearing from our officials. So with that means that six voters' votes were disenfranchised in the first run through. I submit to you that none of the above should be acceptable to you; it is not acceptable to me. I want my vote to count when I go vote, and I'm sure you do, too. Louisiana law says that our election should be certified. Before the election, it proves to me, they were not.

Brenda O'Brock came before the Commission and gave the following comment:

It may sound a little redundant what I have to say, but I think it's worth repeating. I want to thank John-Paul Young for being at the recount the other day. I also want to thank him for submitting a resolution earlier. I think it was to our Secretary of State, Kyle Ardoin, to try to clean up the voter records. The people who are paying attention really know the serious issue that this is. I think it's very interesting and a little bit funny that before the recount the other day—Susan mentioned this, but I'm going to mention it again—John Nickleson requested a hand count. He should have gotten that, but he didn't. They ran the absentee ballots through the scanners. I've watched it in a room full of attorneys, SOS employees, the Clerk of Court's Office was there, and citizens. Those scanners proved wrong. Y'all, the machines are not accurate. The machines are not accurate. They came up with six additional votes: three for Nickleson and three for Whitehorn. Where did this come from? That's proof right there in a room full of people. This proved that the machines don't work. Yes, they're wonderful. I have a Tesla. I'm not against technology, so you know it's not about that. This is about truth and accuracy and our votes that should count the way we cast them.

ADMINISTRATOR REPORT

- RFP Update

Mrs. Bryant said that the Opioid RFP will be issued by December 14, the Housing RFP by December 21, and the Camera RFP by January 2024.

Answering a question from Mr. Atkins regarding the Housing RFP, Mrs. Bryant said that there are some remaining dollars from the Emergency Rental Assistance Program that could go towards housing. They are proposing to issue an RFP to use those funds.

- Budget Adoption—December 5, 2023

Mrs. Bryant also reminded the Commissioners that the Budget Adoption will be held tomorrow at 3:30 p.m.

- Announcements

Mrs. Bryant announced the LSU Health Center will have their grand opening for their new medical education building that the Commission helped fund on December 11 at 11:00 a.m.

Toys for Tots will be held on Wednesday at 8:30 a.m. at Moffet Audi, Bert Kouns.

Mrs. Bryant stated that the LSU Ag Center Annual Luncheon has been postponed to January 9th due to remodeling work that has not been completed yet.

New Commissioner Orientation is scheduled for January 8, 2024 following the Swearing-In.

- November 2023 Financial Statements

Mrs. Bryant said that the November 2023 financial statements have been attached to the agenda, as well as, a hard copy placed at each Commissioner's station.

- Juvenile Detention

Mrs. Bryant said that there are twenty-four juveniles in detention, ten being OJJ. There are seventeen 17-year old juveniles, and thirteen at the Caddo Correctional Center. Mrs. Bryant also said that there are sixty-four juveniles on probation at this time.

- Johnny Gray Jones Closure

Mr. Randall understands that there have been some concerns regarding the closure of the Johnny Gray Jones facility. He explained that the facility is primarily used by DCFS and OJJ, but it houses status offenses, i.e. runaways, ungovernable, and truants. Johnny Gray Jones (JGJ) was one of two in the State of Louisiana with the other being Alexandria.

Mr. Randall further explained that JGJ has operated as a transient place for OJJ children who are in the Caddo Juvenile Detention Center. The closing of JGJ could create some backlog due to the lack of OJJ facilities.

There were some discussions about stop gap funding from the State to keep the facility open through the end of the year, but that did not happen, Mr. Randall said. JGJ closed on November 30, 2023. It would cost approximately \$2M to operate the facility. If there is some legislative action or appetite from the State, it could possibly reopen, but Mr. Randall could not speak to the certainty of that.

Mr. Randall then talked about the Brandon Transitional Home for Boys and utilizing it as a substitute facility. He explained that the Brandon's House has a contract with OJJ and houses young men who have already been adjudicated.

Mr. Randall reiterated that the close of JGJ were not children who would otherwise be in the Juvenile Detention Center. He also explained that during the law enforcement committee, the stakeholders come together to develop solutions regarding children who would be housed at JGJ, as well as other situations with juveniles.

Mr. Burrell wanted to know what happened to the children who were housed at JGJ. Mr. Randall said that those children were transitioned to other places in the State. He further explained that the Brandon House is a place where young men would go once they've been adjudicated and placed in OJJ.

Mr. Burrell also asked if there was a need for a facility similar to JGJ. Mr. Randall said that it does serve an important purpose. He also said that other jurisdictions across the State have developed other ways to handle children like those who were housed at JGJ.

Mr. Jackson wanted to know where would the ungovernable, runaways, etc. go now. Mr. Randall said that the Juvenile Detention Center is not a solution to those types of situations. He explained that if it is a DCFS matter, those children will be placed in foster care. Mr. Randall reiterated that they do not house FINS or runaways in the Detention Center. Mr. Jackson understood, but wanted to know where the children would go. Mr. Randall explained that there is not one answer to this question. He explained that the child could be placed with familial placement, foster care, or other temporary housing. Mr. Randall also said that sometimes The Rescue Mission can be utilized.

Mr. Randall also explained that the Brandon House would have to restructure its purpose to fill the gap in the system that has been created by the closure of Johnny Gray Jones because its mission is to house young men who have already been adjudicated and are OJJ.

Mr. Jackson wanted to know if the Rutherford House would be an option. Mr. Randall said it would not. He also said that this is a cost issue. Mr. Jackson understood and would like to start a conversation regarding this problem.

Mr. Young wanted to know the number of children in Juvenile Detention right now. Mr. Randall said that there are twenty-five juveniles. Mr. Young wanted to know how many children were OJJ. Mr. Randall said that there are ten children who are OJJ.

Mr. Young then asked about the protocol for when a law enforcement officer brings a child to Juvenile, but there's no room. Mr. Randall said that he can provide this information, if needed.

Mr. Burrell wanted to know what led to the closure of the facility. Mr. Randall said that it was a funding issue.

Mr. Atkins said that 40% of the Caddo Juvenile Services Detention Center's capacity is due to OJJ. He suggested that those juveniles should be moved to their appropriate places. Mr. Atkins also thanked Mr. Randall for all the information he provided during the Drug Court Thanksgiving Dinner. Mr.

Randall acknowledge him and thanked Mr. Atkins for attending.

Mr. Burrell agreed with Mr. Atkins and suggested that this be applied to the Caddo Correctional Center as well.

Mr. Jackson wanted to know if Juvenile Services has looked at the vacant building by CCC. Mrs. Bryant reminded the Commissioners that anytime another space is looked at, there's an operating cost associated with it. Mr. Jackson understood and asked that they look at it for the Johnny Grey Jones situation. Mrs. Bryant said that the location of Johnny Grey Jones is not the problem; it is the funding for the facility. We can continue to have dialogue to see what alternative we can look at and make recommendations to the Commission, if any, she said. Mrs. Bryant also reminded everyone that the millage did not pass.

Answering a question from Mr. Johnson regarding the number of Caddo children being housed at JGJ, Mr. Randall said that it was dozens. Mr. Johnson then suggested that Mr. Randall look into and see if another agency could house those children.

Mrs. Blake stated that the Detention Center and Johnny Gray Jones are two separate facilities serving two separate purposes. She agreed that there needs to be a place for the children who are placed at JGJ.

Mr. Jones said that the millage did not pass. He also said that something needs to be in place for those children who are in need.

COMMISSION REMARKS

- Mr. Chavez scheduled a Long-Range Planning Committee meeting on Thursday, December 7 before the Regular Session to discuss the homestead exemption ordinance and to discuss paper ballots.

- Answering Mr. Atkins' question regarding the Parish's role in the election process, Mrs. Bryant stated that the Commission appoints the Registrar of Voters, as well as office space to the Clerk of Court and others involved in the election process. She also stated that this body is not involved in the decision making in the election process.

It was Mr. Atkins' understanding that the Registrar's role was to ensure there was "sound books of voters". Mrs. Bryant said that the Registrar's Office does collect the absentee ballots.

- Mr. Jackson brought up Johnny Grey Jones again. He agreed with Mrs. Blake's comments about Juvenile Services and Johnny Grey Jones being two separate issues. He also agreed that it is a funding issue. Mr. Jackson said that the fund balance at the end of the year is \$204M. Mr. Jackson said this closure could become problematic. Mr. Jackson then asked to schedule a Juvenile Services Committee to be scheduled.

Mrs. Bryant explained that there is a projection of a \$204M fund balance, but the majority of those funds are for specific purposes that are not in regards to juvenile justice.

Mr. Jackson then talked about the election issue. He said that some people are accusing "vote buying". Mr. Jackson said that Administration went out of their way to move the food distribution away from the precinct locations.

- Mrs. Blake said that giving away food on the day of an election was a great concern of hers. She didn't see it as electioneering; she saw it as blocking people from having access to vote. This is not about race, she said, this is about how we handle things moving forward. She requested that these types of giveaways not be done on election day.

Perception is in the eye of the beholder, Mr. Burrell said. Mrs. Blake agreed and said that her concern was blocking access to voters. Mr. Burrell also said that Administration did their due diligence to move the food distributions away from the polling sites.

- Mr. Chavez asked that Animal Services Director, Mr. Travis Clark, provide more information regarding the dogs on Kingston Road and Riding Club. Mr. Clark said that those were not adopted dogs, they were returned to owner dogs. He said that person lives in Bossier, but works in Shreveport, and the dogs kept getting out.

- Mr. Johnson said that people of all races lined up to get the food boxes at Willow Chute. He also said that there was a need for food, and the Commission provided food boxes to the citizens of this Parish. Mr. Johnson does not believe the food distribution affected voter turnout. He said that the voter turn out was low at 30%.

- Mr. Jackson wanted to know why the food distribution was being singled out when there were other events happening on that day, i.e. adoption event, tree giveaway, etc. He pointed out that the

tree giveaway was at Mall St. Vincent which is a polling place.

- Mr. Epperson said that the overall turnout for the Sheriff's race for October 14 was 30.5%. The voter turnout for November 18 was 28.7%. He also pointed out that the precincts at Mall St. Vincent were in favor of Nickelson.

PRESIDENT'S REPORT

Mr. Burrell said that his Thanksgiving was interrupted by allegations of improprieties of the food drive. He said that the conservative media put out that the food drive was being used as a quid pro quo to buy votes. Mr. Burrell said that he was specifically called out because of an interview he did. Mr. Burrell said that his statement in the interview was "asking people who pick up food to be more responsible and register to vote". I did not tell people who to vote for, he said.

Mr. Burrell also said that urban Commissioner get very little opportunity to do for their citizens because the majority of the funds are spent outside the city limits. He said that all different races showed up for the food distribution.

NEW BUSINESS

It was **moved by Mr. Jackson**, seconded by Mr. Jones, *that the amended Ordinance No. 6402 of 2023, an ordinance implementing an ad valorem tax exemption for first responders, and to otherwise provide with respect thereto* be moved to Thursday's agenda for introduction and remanded to the Long Range Planning Committee.

Mr. Jackson explained that the amendment is for an additional \$500 for the homestead exemption. He said that this is for active first responders, and they would need to be employed with a Caddo Parish agency for a minimum of three years.

Mr. Johnson wanted to know how much this would cost the Parish. Mr. Jackson said that it would cost the Parish approximately \$200,000. Mr. Johnson also suggested that language be added to the legislation to reflect the homestead exemption amount.

Mr. Johnson also wanted to know if the other taxing bodies would have to approve this. Mrs. Bryant said that if this body passes this, it would cover them. Mr. Johnson also requested that the definition for a first responder be added to the ordinance.

Mr. Jackson pointed out that the person has to reside and be employed in Caddo Parish.

Mr. Hopkins said that Public Works should be included in this ordinance. Mrs. Bryant said that this would also need to include the City of Shreveport's Public Works.

At this time, Mr. Jackson's motion carried, as shown by the following roll call votes: AYES: Commissioners Atkins, Blake, Burrell, Chavez, Gage-Watts, Hopkins, Jackson, Johnson, Jones, and Lazarus (10). NAYS: Commissioner Epperson (1). ABSENT: Commissioner Young (1). ABSTAIN: None (0)

It was **moved by Mr. Jackson**, seconded by Mr. Atkins *to englobe and advance the following items to Thursday's agenda for consideration:*

- *Resolution No. 64 of 2023, a resolution to authorize the Caddo Parish Administrator to request and authorize the Louisiana State Mineral & Energy Board and the Office of Mineral Resources to accept nominations and advertise for oil, gas, and mineral leases. Accept bids, and award and execute oil, gas, and mineral leases on certain mineral interest owned by the Parish of Caddo, and otherwise providing with respect thereto*
- *Resolution No. 65 of 2023, a resolution to authorize the Caddo Parish Administrator to approve the assignment, bill of sale, and conveyance of State Agency Lease 2775 from SWN Production (Louisiana), LLC, to Paloma Natural Gas, LLC, and otherwise providing with respect thereto*
- *Special Resolution honoring David Hylan*
- *Advance recommendations from the Alcohol Beverage Committee*

Mrs. Gage-Watts asked for more clarification on the oil and gas resolutions. Dr. Ward said that these are resolutions that are done all the time. One resolution is to authorized the Louisiana Board to offer the mineral rights, and the other resolution reassigns the lease from one oil company to the other.

Mr. Chavez "thinks its petty to pull Special Resolution for Harold Sater". Mr. Johnson said

that he pulled Special Resolution for Harold Sater because Mr. Sater chastised the Commission.

Call for the question by Mr. Jones, seconded by Mr. Johnson. Motion carried, as shown by the following roll call votes: AYES: Commissioners Atkins, Blake, Burrell, Chavez, Epperson, Gage-Watts, Hopkins, Jackson, Johnson, Jones, and Lazarus (11). NAYS: None (0). ABSENT: Commissioner Young (1). ABSTAIN: None (0).

At this time, Mr. Jackson's motion carried, as shown by the following roll call votes: AYES: Commissioners Atkins, Blake, Burrell, Chavez, Epperson, Gage-Watts, Hopkins, Jackson, Johnson, Jones, and Lazarus (11). NAYS: None (0). ABSENT: Commissioner Young (1). ABSTAIN: None (0).

It was **moved by Mr. Jackson**, seconded by Mrs. Gage-Watts, *that Resolution No. 67 of 2023, a resolution supporting the MLK Food Desert Project* be moved to Thursday's agenda for consideration.

Mr. Jackson thanked Mr. Johnson for bringing this before the Commission.

Mr. Atkins will support the continuation to evaluate the project, but is not yet committed to funding the project.

Mr. Johnson said that this is only a resolution of support. He reiterated that this is a non-binding resolution with several different moving pieces. This project addresses the food desert and will provide jobs, he said. Mr. Johnson also pointed out that there is not any money being asked today.

Mr. Chavez said that this is the second time this issue is coming before this Commission. He further explained that the first ordinance was remanded back to Committee. Mr. Chavez asked to see the study that was done, but has yet to receive it. He further stated that there is language in the resolution stating that they will request up to \$2M in funding. Mr. Chavez said that he will voting no because the original ordinance has not gone to committee yet. He also said that they have not received any data that was being requested.

Mr. Chavez also said that it was not Harold Sater that "chastised" the Commission, it was Mr. Lorick.

Mr. Hopkins support economic development projects, but he would like to see what exactly will be involved along with the payback for the costs.

Mr. Johnson explained that this came out of Economic Development with an affirmative vote. He reiterated that this is a resolution of support, not a budget ordinance.

Call for the Question by Mrs. Gage-Watts, seconded by Mr. Johnson.

Mr. Atkins said that he will withdraw his request to speak. There being no one else in the speaker que, Mrs. Gage-Watts withdrew her motion to call for the question.

At this time, Mr. Jackson's motion carried, as shown by the following roll call votes: AYES: Commissioners Atkins, Burrell, Epperson, Gage-Watts, Hopkins, Jackson, Johnson, and Jones (8). NAYS: Commissioners Blake, Chavez, and Lazarus (3). ABSENT: Commissioner Young (1). ABSTAIN: None (0).

It was **moved by Mr. Jackson**, seconded by Mr. Chavez, *that Special Resolution honoring Harold Sater* be moved to Thursday's agenda for consideration.

Mr. Jackson would like to be added to this resolution.

Mr. Jones would like to be added to this resolution.

Mrs. Blake would like to be added to this resolution.

At this time, Mr. Chavez's motion carried, as shown by the following roll call votes: AYES: Commissioners Atkins, Blake, Burrell, Chavez, Hopkins, Jackson, Jones, and Lazarus (8). NAYS: Commissioners Epperson and Johnson (2). ABSENT: Commissioners Gage-Watts and Young (2). ABSTAIN: None (0).

COMMUNIQUES & COMMITTEE REPORTS

- Mr. Jones announced that the My Community Cares: Finding Hope will have a Parent Café on Thursday, December 7 from 5:00 p.m. until 6:30 p.m. at A.B. Palmer Center, 547 E. 79th Street. He said that the purposed of this is to provide a space for parents to vent, get advice, and find resources.

CITIZENS COMMENTS (late arrivals)

CONSENT AGENDA

- Ordinance No. 6398 of 2023, an ordinance to accept the streets in Northwood Trace Subdivision Unit 7, New Territory Unity IV-A, and New Territory Unit V into the Parish of Caddo System, and to otherwise provide with respect thereto
- Ordinance No. 6399 of 2023, an ordinance to close and abandon a portion of the dedication for Laura Lea Lane located in Sections 28 & 29, Township 21 North, Range 16 West, in the Parish of Caddo, and to otherwise provide with respect thereto
- Ordinance No. 6400 of 2023, an ordinance to deem property surplus and authorize the sale of surplus property owned by the Parish of Caddo and to otherwise provide with respect thereto
- Resolution No. 61 of 2023, a resolution submitting to Governor John Bel Edwards a name for appointment for membership on the Red River Waterway Commission
- End of the Year Appointments:

Dr. Brad Everson	Animal Board	1/1/2023
Catherine Alred	Animal Board	1/1/2023
Mary Tallant	Lakeview Waterworks District	3/17/2023
Jake Brown	PZC	9/8/2023
Calvin Millender	Sewerage District No. 7	11/1/2023

First Of The Year Appointments:

Tony Moffett	Fire District No. 1	1/1/2024
Roderick T. Casey	Fire District No. 1	1/1/2024
Helen M. Mazier	Fire District No. 3	1/1/2024
Mickey Gilcrease	Fire District No. 4	1/1/2024
James E. Robinson	Fire District No. 4	1/1/2024
David L. Winkler	Fire District No. 5	1/1/2024
John B. Frierson, Jr.	Fire District No. 5	1/1/2024
Mike McCullough	Fire District No. 6	1/1/2024
Charles William Partain, Jr.	Fire District No. 6	1/1/2024
James Martin	Fire District No. 8	1/1/2024
Stormy Gage Watts	Sport Commission	1/1/2024
Ann Osment	Waterworks District No. 7	1/8/2024

Old Appointments That Were Never Filled/Reappointed

Vacant	Sewerage District No. 2	9/18/2018
Glenda Britton	Waterworks District No. 7	1/8/2021
Robert Brown	Lakeview Waterworks District	3/17/2021
Kenneth Mitchell	Sewerage District No. 2	8/6/2021
Diann Adams	Sewerage District No. 2	9/11/2021
JoAnn Witkowski	Sewerage District No. 7	11/1/2021
Charles Reynolds	Black Bayou Watershed	8/14/2022

Citizen's Disaster Response Committee (multiple appointments)
Children and Youth Planning Board (7 positions to appoint)
Charter Review Committee (6 positions to appoint)

At this time, there was no further discussion to come before the Commission, so the meeting was adjourned at 5:47 p.m.


Assistant to the Commission Clerk

RESOLUTION NO. 61 OF 2023

BY THE CADDO PARISH COMMISSION:

A RESOLUTION SUBMITTING TO GOVERNOR JOHN BEL EDWARDS
A NAME FOR APPOINTMENT FOR MEMBERSHIP ON THE RED RIVER
WATERWAY COMMISSION

WHEREAS, pursuant to the provisions of La. R.S. 34:2303, the Caddo Parish Commission as the governing body of Caddo Parish, Louisiana, is authorized to submit to Governor John Bel Edwards the name of a nominee to serve as Caddo parish's representative on the Red River Waterway Commission; and:

WHEREAS, Mr. Willie H. Arbuthnot is known to the Caddo Parish Commission as a person who has built an outstanding record of public service over many years, and whose knowledge, experience, and dedication has proved him to be an invaluable asset of the community; and

NOW, THEREFORE, BE IT RESOLVED by the Caddo Parish Commission in due, regular and legal session convened this 22nd day of November, 2023, that it does hereby submit the name of Mr. Willie H. Arbuthnot as a nominee for appointment on the Red River Waterway Commission.

BE IT FURTHER RESOLVED that, the Caddo Parish Commission requests that the Governor take all necessary action to clear the way for this appointment, and that this appointment be made immediately.

BE IT FURTHER RESOLVED if any provision or item of this resolution or the application thereof is held invalid, such invalidity shall not affect other provisions, items or applications which can be given effect without the invalid provisions, items or applications, and to this end, the provisions of this resolution are hereby declared severable.

BE IT FURTHER RESOLVED that this resolution shall take effect immediately.

BE IT FURTHER RESOLVED that all resolutions or parts thereof in conflict herewith are hereby repealed.

Approved as to legal form:

Office of the Parish Attorney

Date

I, Jeff Everson, Clerk to the Caddo Parish Commission, hereby certify that the foregoing is a true copy of the transaction of said body in regular session convened on the 4th day of March, 2021, and is so recorded in Minute Book No. 69, at Page 91.

Given under my hand and seal of office this 22nd day of March, 2021.



Clerk of Parish Commission
Caddo Parish, Louisiana

Willie H. Arbuthnot

Shreveport, LA 71119 • 318.518.7400 • wha1122@bellsouth.net

PROFESSIONAL SUMMARY

Proven manager that retired with over 41 years of engineering experience in the telecommunications industry. Excels in operational and project management engineering initiatives. Dedicated to achieving organizational goals while maintaining a reputation built on quality and service. Skilled in budget management and reducing operating expenses. Relationship Manager and leader of cross-functional teams.

CORE COMPETENCIES

Leadership * Strategic Professional Development * Cross-Functional Teams
Network Transformation * Six Sigma * Corporate Policies/Procedures

WORK EXPERIENCE

December 2000 – April 2019

AT&T

Shreveport, La.

Manager, Operations Planning and Engineering Design

- Championed the upgrade of new and existing networks with leading-edge technology.
- Led and managed the plant replacement process for four (4) states in the Southeast region
- Developed action plans to reduce the operating expense through facility replacement and modernization
- Project managed engineering authorizations from inception to completion
- Chaired Network Provisioning Team meetings where state leadership formulated resolutions for network issues
- Assisted in the management of an annual plant replacement budget of \$25,000,000
- Peer leader that assisted in development of younger managers

December 1978 – November 2000

South Central Bell

Alexandria/Shreveport La.

Design Engineer

- Designed outside plant network per industry standards
- Managed plant capacity needs within geographical area
- Interfaced with Network Provisioning to ensure timely customer service

EDUCATION

Master of Business Administration-Finance

- Louisiana Tech University, Ruston, LA

Bachelor of Science (BS), Biology/Chemistry

- Tougaloo College, Jackson, MS

RESOLUTION NO. 64 OF 2023

BY THE CADDO PARISH COMMISSION:

A RESOLUTION TO AUTHORIZE THE CADDO PARISH ADMINISTRATOR TO REQUEST AND AUTHORIZE THE LOUISIANA STATE MINERAL AND ENERGY BOARD AND THE OFFICE OF MINERAL RESOURCES TO ACCEPT NOMINATIONS AND ADVERTISE FOR OIL, GAS AND MINERAL LEASES, ACCEPT BIDS, AND AWARD AND EXECUTE OIL, GAS AND MINERAL LEASES ON CERTAIN MINERAL INTERESTS OWNED BY THE PARISH OF CADDO, AND OTHERWISE PROVIDING WITH RESPECT THERETO

WHEREAS, the Parish of Caddo may own certain mineral rights underlying the following described property, to-wit:

Those certain road dedications located in Section 30, Township 17 North, Range 14 West, known as Tal Drive in the Shreve Hills Subdivision located in the Southwest Quarter of Section 30, T17N, R14W and more particularly described in that certain Plat and Dedication under Reg. #1911946, records of Caddo Parish, Louisiana and containing 3.5432 acres, more or less, and that portion of Denny Drive in Valley View Subdivision located in the Southeast Quarter of Section 30, T17N, R14W and more particularly described in that certain Plat and Dedication under Reg. #269726, records of Caddo Parish, Louisiana and containing .69 acres, more or less, and those certain adjudicated properties described as Lot 1000, Shreve Hills Subdivision, Geo. #171430-065-1000, containing 3.04 acres, more or less, and a three foot strip off the North side of Lot 17, Valley View Subdivision, Geo. #171432-003-0026, containing .0121 acres, more or less, with Section 30, Township 17 North, Range 14 West containing a total of 7.2853 acres, all in Caddo Parish, Louisiana.

WHEREAS, the Parish of Caddo has received a written request from Cypress Energy Partners, LLC., that the Parish seek public bids for an oil, gas and mineral lease covering said property; and

WHEREAS, the Parish of Caddo does not have the knowledge or resources available to determine if it owns the mineral rights and the Parish of Caddo will rely on the expertise and experience of the lessee in determining ownership; and

WHEREAS, it is expressly agreed that any lease granted by the Parish of Caddo and accepted by lessee is without any warranty of title and without any recourse against the Parish of Caddo whatsoever, either express or implied, and it is expressly agreed that the Parish of Caddo shall not be required to return any payments received or be otherwise responsible to lessee therefore; and

WHEREAS, the Louisiana State Mineral and Energy Board and the Office of Mineral Resources, is available upon the request of Caddo Parish to lease the aforesaid property for oil, gas and other minerals if requested to do so by Caddo Parish.

NOW, THEREFORE, BE IT RESOLVED by the Caddo Parish Commission in due, regular and legal session convened, that the Louisiana State Mineral and Energy Board and the Office of Mineral Resources, be and it is hereby requested and authorized to accept nominations and advertise for oil, gas and mineral leases, accept bids and award and execute oil, gas and mineral leases on the aforesaid properties of certain mineral interests owned by the Parish of Caddo.

BE IT FURTHER RESOLVED that any such lease contain a no surface operations provision as follows: Lessee, its successors or assigns, may produce oil, gas and other minerals from the leased premises by drilling from a surface location on other lands, but notwithstanding any other provision of this lease, Lessee, its successors or assigns, shall not use the surface of the Lessor's property for drilling or any other operations without prior written permission of Lessor, which permission may be withheld at Lessor's discretion.

BE IT FURTHER RESOLVED that any such lease contain a horizontal pugh provision as follows: Notwithstanding anything to the contrary herein contained, at the end of the primary term or any extension thereof by operations, if the Commission of Conservation of the State of Louisiana establishes a drilling unit which includes a part of the land herein leased, the production of oil, gas and other minerals from such unit shall maintain this lease in full force and effect only as to such portions of the leased land embraced in said pooled unit; and this lease shall expire as to that part of the land herein leased not included in such unit; and lessee, its successors and assigns agrees to relinquish by formal instrument any portion of the leased land not included in a unit created by the Commission of Conservation while this lease is in effect

BE IT FURTHER RESOLVED that any such lease contain a vertical pugh provision as

follows: Upon the expiration of the primary term hereof or any extension thereof by operations, this lease shall automatically terminate and be of no further force or effect except as to all that part of the leased premises then included within the geographical boundaries of a producing unit duly established by governmental agency or authority having jurisdiction, from the surface of the earth to a depth of 100 feet below the deepest depth from which any well commenced during the primary term hereof on the leased premises or on lands pooled therewith is completed and from which there is production in paying quantities, such depth determination to be made on a unit by unit basis. In the absence of units so established, this lease shall terminate except as to 40 acres around each producing oil well and 160 acres around each producing or shut-in gas well located on the leased premises, in as near the form of a square as is practicable, from the surface of the earth down to a depth of 100 feet below the deepest depth from which said well or wells are completed and from which there is production in paying quantities, such depth determination to be made on a well by well basis.

BE IT FURTHER RESOLVED that any such lease contain a minimum royalty provision as follows: Royalty of not less than 1/4th or 25%.

BE IT FURTHER RESOLVED that any such lease contain a minimum bonus provision as follows: Bonus of not less than \$3,000.00 per acre.

BE IT FURTHER RESOLVED that any such lease contain a hard or solid mineral exclusion provision as follows: This lease shall exclude free sulphur, potash, lignite, salt and any other hard or solid mineral. Lessee shall not have any rights to explore, drill for, mine, produce or take any action whatsoever in regard to any such hard or solid mineral deposits.

BE IT FURTHER RESOLVED that any such lease contain a maximum term provision as follows: Primary term of lease shall not exceed three (3) years.

BE IT FURTHER RESOLVED if any provision or item of this resolution or the application thereof is held invalid, such invalidity shall not affect other provisions, items or applications which can be given effect without the invalid provisions, items or applications, and to this end, the provisions of this resolution are hereby declared severable.

BE IT FURTHER RESOLVED that this resolution shall take effect immediately.

BE IT FURTHER RESOLVED that all resolutions or parts thereof in conflict herewith are hereby repealed.

Approved as to legal form:

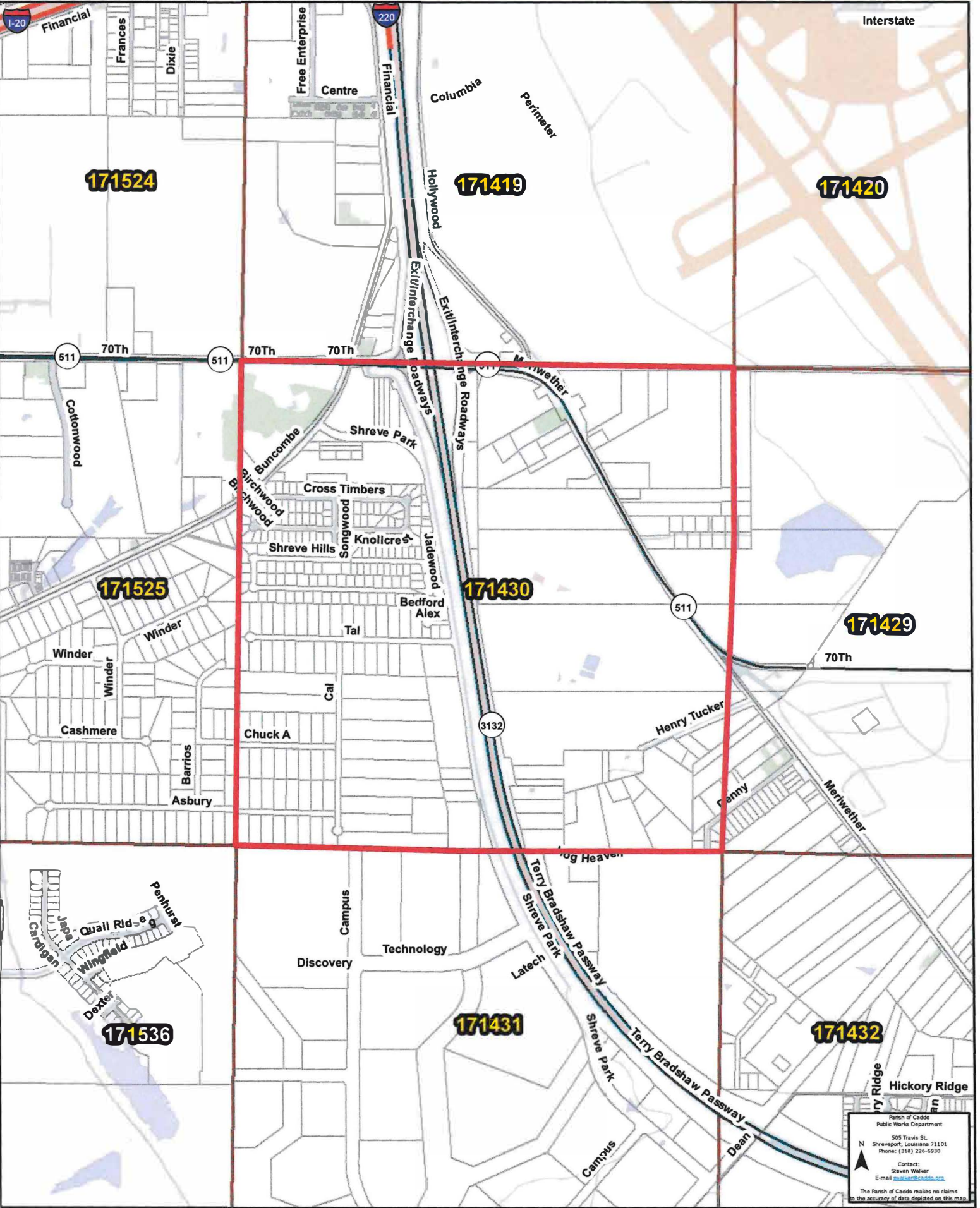
Office Of The Parish Attorney

Date

ORDINANCE AND RESOLUTION FACT SHEET

CADDO PARISH COMMISSION

TITLE	
Resolution No. 00 of 2023 A RESOLUTION TO AUTHORIZE THE CADDO PARISH ADMINISTRATOR TO REQUEST AND AUTHORIZE THE LOUISIANA STATE MINERAL AND ENERGY BOARD AND THE OFFICE OF MINERAL RESOURCES TO ACCEPT NOMINATIONS AND ADVERTISE FOR OIL, GAS AND MINERAL LEASES, ACCEPT BIDS, AND AWARD AND EXECUTE OIL, GAS AND MINERAL LEASES ON CERTAIN MINERAL INTERESTS OWNED BY THE PARISH OF CADDO, AND OTHERWISE PROVIDING WITH RESPECT THERETO	
DATE 11/27/2023	ORIGINATING DEPARTMENT: Public Works/Engineering
BACKGROUND INFORMATION	
Request from Cypress Energy Partners, LLC., to lease certain Parish owned property located in Section 30, Township 17 North, Range 14 West. Total acreage is 7.2853 acres. All acreage is located in District 7. Map attached.	
FINANCIAL IMPACT AND SOURCE OF FUNDING	
Parish will receive a one-time Bonus payment and potential royalty payments in the future. There is no cost to the Parish.	
EFFECT(S) OF PROPOSED ACTION	
Will allow the State Mineral Board to receive bids to lease the mineral rights of Caddo Parish on 7.2853 acres.	
ALTERNATIVES/STAFF RECOMMENDATION	
Do not authorize the adoption of this resolution. Public Works recommends to approve the resolution.	
KEY STAFF CONTACT	
Ken Ward	
COORDINATION	
Department Head	(Initial)
Parish Administrator/CEO	(Initial)



RESOLUTION NO. 65 OF 2023

BY THE CADDO PARISH COMMISSION:

A RESOLUTION TO AUTHORIZE THE CADDO PARISH ADMINISTRATOR TO APPROVE THE ASSIGNMENT, BILL OF SALE AND CONVEYANCE OF STATE AGENCY LEASE 2775 FROM SWN PRODUCTION (LOUISIANA), LLC, TO PALOMA NATURAL GAS, LLC, AND OTHERWISE PROVIDING WITH RESPECT THERETO

WHEREAS, the Parish of Caddo is a Lessor in that certain oil, gas and mineral lease from the Caddo Parish Police Jury to Plymouth Oil Company, in State Agency Lease 2775, dated July 20, 1955, and recorded at registry No. 109689 of the conveyance records of Caddo Parish, Louisiana; and

WHEREAS, State Agency Lease 2775 has been conveyed by numerous assignments, bill of sale, conveyance and mergers to SWN Production (Louisiana), LLC; and

WHEREAS, the Parish of Caddo has received a written request from Paloma Natural Gas, LLC, seeking approval from the Caddo Parish Commission of an Assignment of Oil, Gas and Mineral Leases from SWN Production (Louisiana), LLC, to Paloma Natural Gas, LLC, dated effective 9-21-2023, and filed and recorded under Reg. #2944647, records of Caddo Parish, Louisiana, that includes State Agency Lease 2775.

NOW, THEREFORE, BE IT RESOLVED by the Caddo Parish Commission in due, regular and legal session convened, that the Administrator is hereby authorized to approve the Assignment of Oil, Gas and Mineral Leases from SWN Production (Louisiana), LLC to Paloma Natural Gas, LLC, dated effective 9-21-2023, and filed and recorded under Reg. #2944647, records of Caddo Parish, Louisiana, that includes State Agency Lease 2775.

BE IT FURTHER RESOLVED if any provision or item of this resolution or the application thereof is held invalid, such invalidity shall not affect other provisions, items or applications which can be given effect without the invalid provisions, items or applications, and to this end, the provisions of this resolution are hereby declared severable.

BE IT FURTHER RESOLVED that this resolution shall take effect immediately.

BE IT FURTHER RESOLVED that all resolutions or parts thereof in conflict herewith are hereby repealed.

Approved as to legal form:

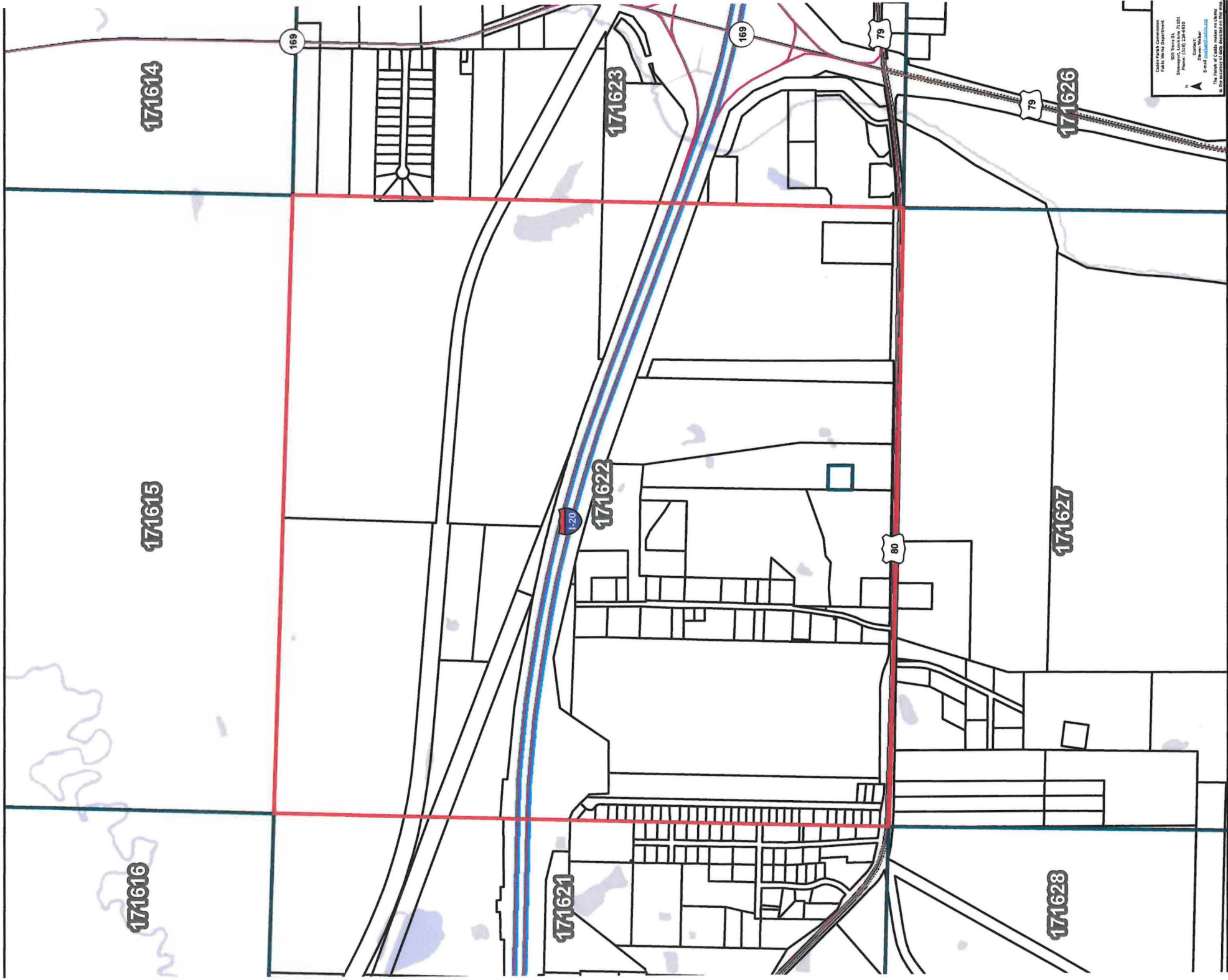
Office Of The Parish Attorney

Date

ORDINANCE AND RESOLUTION FACT SHEET

CADDO PARISH COMMISSION

TITLE	
Resolution No. 65 of 2023	
A RESOLUTION TO AUTHORIZE THE CADDO PARISH ADMINISTRATOR TO APPROVE THE ASSIGNMENT, BILL OF SALE AND CONVEYANCE OF STATE AGENCY LEASE 2775 FROM SWN PRODUCTION (LOUISIANA), LLC, TO PALOMA NATURAL GAS, LLC, AND OTHERWISE PROVIDING WITH RESPECT THERETO	
DATE 11/21/2023	ORIGINATING DEPARTMENT: Public Works/Engineering
BACKGROUND INFORMATION	
The Parish of Caddo has received a written request from Paloma Natural Gas, LLC, seeking approval from the Caddo Parish Commission of an Assignment of Oil, Gas and Mineral Leases from SWN Production (Louisiana), LLC, to Paloma Natural Gas, LLC, which includes State Agency Lease 2775. State Agency Lease 2775 is located in District 12. (Map Attached)	
FINANCIAL IMPACT AND SOURCE OF FUNDING	
There is no cost to the Parish. Parish could receive future royalty payments from Paloma Natural Gas, LLC.	
EFFECT(S) OF PROPOSED ACTION	
State Lease form requires that the Lessee acquire approval from Lessor (Parish) if they assign or transfer the Lease in whole or in part.	
ALTERNATIVES/STAFF RECOMMENDATION	
Do not authorize the adoption of this resolution. Public Works recommends to approve the resolution.	
KEY STAFF CONTACT	
Ken Ward	
COORDINATION	
Department Head	(Initial)
Parish Administrator/CEO	(Initial)



Feasibility Report for the City of Shreveport, Martin Luther King Area

Project Overview

Executive Summary:

In August of 2022 **Ronnie L. Bryant, LLC (RLB)** began the process of determining the feasibility of locating a stand-alone facility in the **Martin Luther King (MLK)** community. This facility would provide fresh meats, vegetables, and produce, as well as other food commodities to the citizens of the food desert area. This project is spearheaded by District A Councilwoman Tabatha Taylor, under the direction of the City's Department of Community Development, led by Director Bonnie Moore.

A comprehensive study was performed to understand the demographic make-up of the area relative to race, income, gender, age, education, etc. This information provided a profile which is being used to understand and justify investment.

A determination by those spearheading the project, as well as other stakeholders, was made that the community would be better served with the development of a multi-tenant commercial center, with a grocery facility being the anchor tenant, as opposed to a stand-alone operation. This determination was validated and applauded by several MLK community organizations and City leaders. Therefore, RLB's efforts have concentrated on identifying viable sites, development partners, additional funders, potential tenants, and the required professional services to make this dream a reality.

Currently, a major regional grocery chain with strong ties to Shreveport has expressed significant interest and is evaluating options. Negotiations to acquire the preferred site are underway with the Caddo Parish School Board, a developer has been identified, as well as all required professional services. The total cost of the project is expected to exceed \$20 million, and options for subsidies and financing are being evaluated.

Ronnie L. Bryant LLC

Eliminating the food desert in the MLK area has been attempted several times over several years. We're optimistic this effort will produce satisfactory results.

Original Scope:

The City of Shreveport has engaged with **RLB** to research the viability of locating a grocery store or market within or in proximity to the Martin Luther King Community in north Shreveport. This area is currently a defined "Food Desert" which are parts of the country lacking fresh fruit, vegetables, and other whole foods, usually found in improvised areas. This is due to a lack of grocery stores, farmers' markets, and healthy food providers, especially fresh fruits, and vegetables, instead, they are heavy on local convenient stores that provide a wealth of processed sugar, and fat laden foods that are known contributors to our nation's obesity epidemic.

Accomplishments to Date:

1. The execution of comprehensive GIS Demographic analysis of the area.
2. Securing the support of two major community groups;
3. Securing the support of several potential neighbors listed below.
4. Identifying a regional grocery store chain interested in the MLK area.
5. Identifying a preferred site for the development, as well as a viable backup site.
6. Identifying a preferred developer and builder
7. Identifying a preferred architect for the development
8. Identifying prospective tenants as well as speculative space for the development. The following have shown interest:
 - a. Regional Chain Grocery Store
 - b. Goodwill Training Center/Retail Store
 - c. Fitness center
 - d. Executive Suite
 - e. Professional Office Space
 - f. McDonalds/Subway
 - g. DMV Office
 - h. Urgent Care Facility
 - i. SUSLA Office/Facility (TBD)
 - j. Full-service restaurant

Projected Final Results:

The activities undertaken with this engagement are projected to lead to the development of a multi-tenant commercial center in the heart of the Martin Luther King, Jr., Community. This development proposes to not only eliminate the current food desert, but also provide needed services and amenities for the community. To date the activities have been consistent with the original proposed Scope of Work.

Challenges and Risks:

There have been no unusual substantial challenges or risks associated with this project. Finalizing contracts with the grocery store chain, the developer, and the owner of the preferred site are critical, but we believe achievable. The financing package will contain several elements that still have to be compiled and authorized, but again, we understand the process and are confident that the package will come together.

Conclusion:

The support for this project has been overwhelming. As you can see from the list above, there is a strong belief that this project is needed and will positively impact and benefit the MLK Community. I'm grateful for the vision and support provided by Councilwoman Taylor and Director Moore. Without their engagement, this project would not have happened.

Request:

We are asking the Caddo Parish Commission to offer a Resolution supporting this concept, with the understanding that we will follow up later with additional detailed project information and data, and a request for \$2,000,000 in capital support.

Respectfully submitted by:

The Ronnie L. Bryant, LLC Team:

Ronnie L. Bryant | Keena Smith | Tim Miles

MINUTES OF THE MEETING OF THE
CADDO PARISH COMMISSION'S
ALCOHOL BEVERAGE COMMITTEE
HELD ON THE 4TH DAY OF DECEMBER, 2023

The Caddo Parish Alcohol Beverage Committee met in legal session on the above date at 2:00 p.m., in the Government Plaza Chambers, with Mr. Epperson, presiding, and the following members in attendance: Commissioners Blake, Burrell, Epperson, Hopkins, and Lazarus (5). ABSENT: Commissioner Johnson (1).

Mr. Burrell gave the invocation, and Mr. Hopkins led the Committee in the Pledge of Allegiance.

NEW BUSINESS

At this time, the Clerk of the Commission swore the deputies and representatives of the businesses in.

- Express Mart—7965 Old Mooringsport Road, Shreveport, LA 71107
1st Offense (District 1)

Sgt. Mike King said that the Caddo Parish Sheriff's Office conducted an underage alcohol sales operation. They were able to utilize a Caddo Parish Sheriff's Deputy who is under the age of 21. The deputy was able to purchase alcohol from the clerk. The manager/owner both agreed to this testimony.

Mr. Hopkins wanted to know if there was an ID scanner in place for the cashiers to use. The manager stated that there is, but the employee still sold to the underage deputy.

Mr. Epperson wanted to know if the employee was terminated. The manager stated that the employee was not terminated. He also explained that the employee had to go to court and pay a fine.

It was **moved by Mr. Hopkins**, seconded by Mr. Lazarus, *to recommend to the full body a first offense fine of \$250 to the Express Mart.* Motion carried, as shown by the following roll call votes: AYES: Commissioners Blake, Burrell, Epperson, Hopkins, and Lazarus (5). NAYS: None (0). ABSENT: Commissioner Johnson (1). ABSENT: None (0).

- Longwood General Store—3502 Hwy 169, Mooringsport, LA 71060
1st Offense (District 1)

The Clerk of the Commission informed the Committee that Longwood General Store submitted an email (attached to the agenda) stating they terminated the employee who sold alcohol to an underage person. The email requested the amount owed for this action.

At this time, **Mr. Hopkins moved**, seconded by Mr. Burrell, *to recommend to the full body a first offense fine of \$250 to Longwood General Store.* Motion carried, as shown by the following roll call votes: AYES: Commissioners Blake, Burrell, Epperson, Hopkins, and Lazarus (5). NAYS: None (0). ABSENT: Commissioner Johnson (1). ABSENT: None (0).

The Clerk of the Commission explained that after this committee, these actions will be placed on the next Work Session and Regular Session agendas to come before the full body for final vote.

There being no further business to come before the Committee, the meeting was adjourned at 2:22 p.m.



Michelle Nations
Assistant to the Commission Clerk