

CADDO PARISH COMMISSION
505 TRAVIS STREET, GOVERNMENT PLAZA
PUBLIC NOTICE
REGULAR MEETING AGENDA
Streaming at www.caddo.org
October 20, 2022
3:30 P.M.

1. ROLL CALL:

Commissioners:

Hopkins	District 1	Gage-Watts	District 7
Johnson	District 2	Taliaferro	District 8
Jackson	District 3	Atkins	District 9
Young	District 4	Chavez	District 10
Burrell	District 5	Lazarus	District 11
Jones	District 6	Epperson	District 12

2. INVOCATION:

3. PLEDGE OF ALLEGIANCE:

Veterans and active military members saluting during recitation of the Pledge of Allegiance would be appropriate, should you wish to do so. All others, please recite with your hands over your hearts, and we **ask that everyone please remember our POW-MIA's** as we say the Pledge of Allegiance.

4. AGENDA ADDITIONS:

- 4.1. Potential Agenda Addition: Visitor: Paulette Freeman, The Bridge Alzheimer's Dementia Resource Center
(Chavez)

5. CITIZENS COMMENTS:

Citizens who wish to address the Commission on any issue other than zoning, please fill out a comment card located in the chamber foyer and return to the President or the Clerk of the Commission. Individual comments are limited to 3 minutes

NOTE: Citizens who wish to address the Commission on matters relative to public hearings (items listed on the agenda only) will be limited to a cumulative total of 15 minutes each, for or against an issue. Those who wish to speak or make a presentation are asked to select their speakers and address the points they wish considered with this limitation in mind.

6. VISITORS:

7. ADOPT REGULAR SESSION MINUTES:

7.I. Regular Session Minutes October 6, 2022

Documents:

[10.6.2022 REGULAR SESSION MINUTES.PDF](#)

7.II. Special Session Minutes September 26, 2022

Documents:

[9.26.2022 SPECIAL SESSION MINUTES.PDF](#)

7.III. Special Session Minutes October 13, 2022

Documents:

[10-13-22 CADDO SPECIAL SESSION MEETING MINUTES.PDF](#)

8. SPECIAL RESOLUTIONS:

8.I. Special Resolution Recognizing Alzheimer's Awareness Month
(Chavez, Gage-Watts)

8.II. Special Resolution Recognizing National Disability Employment Awareness Month
(Gage Watts)

8.III. Special Resolution Recognizing Spanish Heritage Month
(Chavez)

8.IV. Special Resolution Honoring Pancho Trejo
(Taliaferro)

9. COMMUNIQUES AND COMMITTEE REPORTS:

Administration response to information requests from Commissioners

10. PRESIDENT'S REPORT:

11. PUBLIC HEARING ON ZONING ORDINANCES & CASES:

12. PUBLIC HEARING ON ORDINANCES:

12.I. Public Hearing For Ordinance No. 6161 Of 2022

AN ORDINANCE AMENDING THE 2022 BUDGET OF ESTIMATED REVENUES AND EXPENDITURES FOR THE ECONOMIC DEVELOPMENT FUND TO CARRYOVER THE 2021 APPROPRIATION FOR THE AFRICAN AMERICAN CHAMBER OF COMMERCE AND TO OTHERWISE PROVIDE WITH RESPECT THERETO

(Jackson)

Documents:

[ORD-6261-SBAACC.PDF](#)

12.II. Public Hearing For Ordinance No. 6162 Of 2022

AN ORDINANCE GRANTING APPROVAL FOR AN ADDITIONAL SEPTIC SYSTEM AT 153 MONIQUE DRIVE, SHREVEPORT, LOUISIANA, AND TO OTHERWISE PROVIDE WITH RESPECT THERETO

(Atkins)

Documents:

[ORDINANCE 6162 RE 153 MONIQUE DRIVE VARIANCE FROM SEWER SYSTEM REQUIREMENTS.PDF](#)
[ORD 6162 EXHIBIT A- BASCO ATTACHMENTS.PDF](#)

13. ZONING ORDINANCES (For Final Passage):

14. ORDINANCES (For Final Passage):

14.I. Ordinance No. 6161 Of 2022

AN ORDINANCE AMENDING THE 2022 BUDGET OF ESTIMATED REVENUES AND EXPENDITURES FOR THE ECONOMIC DEVELOPMENT FUND TO CARRYOVER THE 2021 APPROPRIATION FOR THE AFRICAN AMERICAN CHAMBER OF COMMERCE AND TO OTHERWISE PROVIDE WITH RESPECT THERETO

(Jackson)

Documents:

[ORD-6261-SBAACC.PDF](#)

14.II. Ordinance No. 6162 Of 2022

AN ORDINANCE GRANTING APPROVAL FOR AN ADDITIONAL SEPTIC SYSTEM AT 153 MONIQUE DRIVE, SHREVEPORT, LOUISIANA, AND TO OTHERWISE PROVIDE WITH RESPECT THERETO

(Atkins)

Documents:

[ORDINANCE 6162 RE 153 MONIQUE DRIVE VARIANCE FROM SEWER SYSTEM REQUIREMENTS.PDF](#)
[ORD 6162 EXHIBIT A- BASCO ATTACHMENTS.PDF](#)

15. ZONING ORDINANCES (For Introduction By Title):

15.I. Introduce Ordinance No. 6262 Related To 22-20-P

AN ORDINANCE TO AMEND VOLUME II OF THE CODE OF ORDINANCES OF THE PARISH OF CADDO, AS AMENDED, THE CADDO PARISH UNIFIED DEVELOPMENT CODE, BY AMENDING THE ZONING OF PROPERTY LOCATED ON THE EAST SIDE OF FLOURNOY LUCAS ROAD, APPROXIMATELY SIX HUNDRED AND FIFTY FEET, SOUTH OF WINDERWEEDLE ROAD, CADDO PARISH, LOUISIANA, FROM R-A RURAL AGRICULTURAL ZONING DISTRICT TO C-2 CORRIDOR COMMERCIAL ZONING DISTRICT, AND TO OTHERWISE PROVIDE WITH RESPECT THERETO

(District 12)

Documents:

[ORD 6062 22-20-P PACKET \(1\)_ORGANIZED.PDF](#)

15.II. Introduce Ordinance No. 6263 Related To 22-21-P

AN ORDINANCE TO AMEND VOLUME II OF THE CODE OF ORDINANCES OF THE PARISH OF CADDO, AS AMENDED, THE CADDO PARISH UNIFIED DEVELOPMENT CODE, BY AMENDING THE ZONING OF PROPERTY LOCATED EAST OF CESSNA DRIVE, APPROXIMATELY ONE THOUSAND THREE HUNDRED AND TWENTY-FEET SOUTH OF EAST FLOURNOY LUCAS ROAD, CADDO PARISH, LOUISIANA, FROM R 1-7 SINGLE-FAMILY RESIDENTIAL ZONING DISTRICT TO R-1-5 SINGLE-FAMILY RESIDENTIAL ZONING DISTRICT, AND TO OTHERWISE PROVIDE WITH RESPECT THERETO

(District 9)

Documents:

[ORD 6263 REV22-21-P PACKET_MERGED_ORGANIZED.PDF](#)

15.III. Introduce Ordinance No. 6265 Of 2022

AN ORDINANCE TO AMEND CHAPTER 4, ARTICLE II, DIVISION 3 RELATIVE TO ALCOHOLIC BEVERAGE EMPLOYEE HANDLING CARD, TO PROVIDE FOR

COMPATIBILITY WITH CITY OF SHREVEPORT REQUIREMENTS FOR SUCH CARDS, AND TO OTHERWISE PROVIDE WITH RESPECT THERETO.

(Chavez)

Documents:

[ORD 6265 ABO CARD ORDINANCE.PDF](#)
[ORD 6265 REDLINED VERSION.PDF](#)

16. ORDINANCES (For Introduction By Title):

- 16.I. Introduce Ordinance No. 6264 Of 2022, Postpone, Set Public Hearing And Final Consideration For The December 8th Regular Session Meeting
AN ORDINANCE AMENDING AND RE-ENACTING ORDINANCE NO. 5111 of 2011, REAPPORTIONING CADDO PARISH INTO TWELVE COMMISSION DISTRICTS, ENUMERATING THE CONSTITUENT PRECINCTS RESPECTIVELY COMPRISING THE COMMISSION DISTRICTS, AND OTHERWISE PROVIDING WITH RESPECT THERETO.

(Caddo Parish Commission)

Documents:

[ORD 6264 -PLAN A-1 2022 CADDO PC REDISTRICTING.PDF](#)
[ORD 6264 2022 CADDO PC-- PLAN A-1- MAP.PDF](#)
[ORD 6264 2022 CADDO PC PLAN A-1 PRECINCT CHANGES-CRF.PDF](#)
[ORD 6264 2022 CADDO PC PLAN A-1--PLAN COMP-CRF.PDF](#)
[ORD 6264 2022 CADDO PC PLAN A-1--POP SUMM-CRF.PDF](#)

- 16.II. Introduce Ordinance No. 6266 Of 2022
AN ORDINANCE ADOPTING THE BUDGET OF ESTIMATED REVENUES AND EXPENDITURES FOR THE SHREVE MEMORIAL LIBRARY FOR THE YEAR 2023
(Finance)

Documents:

[ORD 6266 2023 BUDGET ORDINANCE LIBRARY.PDF](#)

17. WORK SESSION MINUTES:

- 17.I. Work Session Minutes October 17, 2022

Documents:

[10.17.2022 WORK SESSION MINUTES.PDF](#)

18. RESOLUTIONS:

- 18.I. Resolution 44 Of 2022
A RESOLUTION TO URGE AND REQUEST THE CADDO PARISH PLANNING

BOARD TO REVIEW AND MAKE RECOMMENDATIONS REGARDING THE PLACEMENT OF MOBILE HOMES AS A USE BY RIGHT IN R-A ZONING DISTRICTS, AND TO OTHERWISE PROVIDE WITH RESPECT THERETO.

(Johnson)

Documents:

[RESOLUTION 44 OF 2022 URGING THE PARISH PLANNING COMMISSION RE-MOBILE HOMES.PDF](#)

18.II. Resolution 47 Of 2022

A RESOLUTION URGING AND REQUESTING THE LOUISIANA STATE LEGISLATURE TO AUTHORIZE USE OF BALLOT BOXES AND TO EXTEND THE EARLY VOTING PERIOD AND OTHERWISE PROVIDING WITH RESPECT THERETO.

(Gage Watts)

Documents:

[RESOLUTION 47 OF 2022- BALLOT BOX.PDF](#)

19. OLD BUSINESS:

20. NEW BUSINESS:

20.I. Approve Commissioner Travel To Attend I-20 Corridor Passenger Rail Meeting
(Burrell)

20.II. Discuss Caddo Parish's Sexual Oriented Business Ordinance By Parish Attorney
(Epperson)

Documents:

[CADDO PARISH, LA CODE OF ORDINANCES- SOB.PDF](#)

21. COMMUNIQUE AND REPORTS:

22. CITIZEN COMMENTS (Late Arrivals)

23. ADJOURN:

To all persons desiring to attend and observe a meeting of the Caddo Parish Commission, or who wish to present information to the body: If you have physical limitations that require special accommodations in order for you to attend and participate in a meeting of the Caddo Parish Commission, please contact the office of the Caddo Parish Commission Clerk at (318) 226-6596, at least 24 hours in advance of the meeting so that an effort can be made to provide those accommodations.

MINUTES OF THE REGULAR SESSION OF
THE CADDO PARISH COMMISSION
HELD ON THE 6th DAY OF OCTOBER, 2022

The Caddo Parish Commission met in a Regular Session, on the above date, at 3:30 p.m., in the Government Chambers, with Mr. Atkins, presiding, and the following members in attendance constituting a quorum: Commissioners Atkins, Burrell, Chavez, Epperson, Gage-Watts, Hopkins, Jackson, Johnson, Lazarus, and Taliaferro (10). ABSENT: Commissioners Jones and Young (2).

The invocation was given by Mr. Jackson, and Mr. Taliaferro led the Commission in the Pledge of Allegiance.

AGENDA ADDITIONS

It was **moved by Mr. Chavez**, seconded by Mr. Burrell, *to expand the agenda and add Special Resolution of Recognition for Filipino Heritage Month under "Special Resolutions"*.

At this time, Mr. Atkins opened the floor for anyone to speak in favor or against adding this item to the agenda. There being no one to speak, Mr. Atkins closed the floor for public comments.

At this time, Mr. Chavez's motion carried, as shown by the following roll call votes: AYES: Commissioners Atkins, Burrell, Chavez, Epperson, Hopkins, Jackson, Johnson, Lazarus, and Taliaferro (9). NAYS: None (0). ABSENT: Commissioners Gage-Watts, Jones, and Young (3). ABSTAIN: None (0).

ADOPT REGULAR SESSION MINUTES

It was **moved by Mr. Johnson**, seconded by Mr. Epperson, *that Regular Session Minutes from September 22, 2022 be adopted. Motion carried*, as shown by the following roll call votes: AYES: Commissioners Atkins, Burrell, Chavez, Epperson, Hopkins, Jackson, Johnson, Lazarus, and Taliaferro (9). NAYS: None (0). ABSENT: Commissioners Gage-Watts, Jones, and Young (3). ABSTAIN: None (0).

SPECIAL RESOLUTIONS

It was **moved by Mr. Jackson**, seconded by Mr. Epperson, *to englobo and adopt the following special resolutions:*

- *Special Resolution of Acknowledgement of Breast Cancer Awareness Month*
- *Special Resolution of Acknowledgement of Domestic Violence Awareness Month*
- *Special Resolution of Acknowledgement of Filipino Heritage Month*

**SPECIAL RESOLUTION OF ACKNOWLEDGEMENT
BREAST CANCER AWARENESS MONTH**

WHEREAS, October is designated as National Breast Cancer Awareness Month; and

WHEREAS, breast cancer touches the lives of Caddo residents from every background and every community across our Parish; and

WHEREAS, though great strides have been made in combatting this devastating illness, more women and men will be diagnosed with breast cancer this year, and hundreds are expected to lose their lives to this disease in Caddo Parish; and

WHEREAS, during National Breast Cancer Awareness Month, the Caddo Parish Commission honors those we have lost, lend our strength to those who carry on the fight, and pledge to educate ourselves and our loved ones about this tragic disease; and

WHEREAS, this month we stand with the mothers, daughters, sisters, aunts, and friends who have been affected by breast cancer, and we recognize the ongoing efforts of dedicated advocates, researchers, and health care providers who strive each day to defeat this terrible disease.

NOW, THEREFORE, BE IT RESOLVED, by the Caddo Parish Commission, meeting in legal and regular session this 36th day of October, 2022 that it does hereby proclaim October, 2022 as:

'BREAST CANCER AWARENESS MONTH'

in Caddo Parish, Louisiana, and urges all citizens to join with the Parish in recognition of this important month.

**PROCLAMATION
DOMESTIC VIOLENCE AWARENESS MONTH**

WHEREAS, October- is designated as National Domestic Violence Awareness Month; and

WHEREAS, Domestic violence impacts women, men and children of every age, background, and belief. Nearly 1 in 4 women and 1 in 7 men in the United States have suffered severe physical violence by an intimate partner; and

WHEREAS, victims are deprived of their liberty and security and face tremendous threats to their health and safety. During National Domestic Violence Awareness Month, we reaffirm our dedication to forging an America where no one suffers the hurt and hardship that domestic violence causes; and

WHEREAS, during National Domestic Violence Awareness Month, the Caddo Parish Commission pledges and their unwavering support to those in need and recognize the advocates, victim service providers, and organizations who work tirelessly to extend hope and healing to survivors and victims' every day.

NOW, THEREFORE, BE IT RESOLVED, by the Caddo Parish Commission, meeting in legal and regular session this 6th day of October, 2022 that it does hereby proclaim October, 2022 as:

'NATIONAL DOMESTIC VIOLENCE AWARENESS MONTH'

in Caddo Parish, Louisiana, and urges all citizens to join with the Parish in recognition of this important month.

**PROCLAMATION
FILIPINO HERITAGE MONTH**

WHEREAS, the Caddo Parish Commission is pleased to acknowledge events of significance that occur in the community, and to recognize the organizations and individuals who are now and for a long time have been in the forefront of positive and worthy activities and deeds that accrue to the benefit of all; and

WHEREAS, such an organizations is the **Fil-Am Association of the ARK-LA-TEX**, who will be hosting Filipino Heritage Month Celebration Gala at the LSUS Ballroom on October 8, 2022; and

WHEREAS, the Fil-Am Association of the Ark-la-Tex was founded to celebrate, educated, and encourage Filipino American heritage to not only their members, but to the communities in which their citizens live and serve on a daily basis; and

WHEREAS, the first recognized permanent Filipino settlement in the United States was in St. Malo, Louisiana in 1763. Saint Malo, a fishing community which put in motion the economic, cultural, social, and other notable contributions that Filipino Americans have made in countless ways toward the development of the history of the United States; and

WHEREAS, Filipino Americans have contributed greatly to the fine arts, music, literature, education, business, journalism, sports, fashion, politics, government, science, technology, and other fields which enrich the landscape of the United States of American.

NOW, THEREFORE, BE IT RESOLVED, by the Caddo Parish Commission in legal session convened, that it does hereby welcome and recognize October 2022 as:

“FILIPINO AMERICAN HERITAGE MONTH”

in Caddo Parish, Louisiana, entreating all citizens of the Parish to join in applauding this observance and in welcoming and honoring Fil-Am Association of the Ark-La-Tex members and guests.

ADMINISTRATOR REPORT

- Update on Louisiana Fairgrounds Ballpark
Linc Coleman, UL Coleman Properties

Mr. Burrell requested that Administration reach out to Dr. Whyte and Mr. Coleman with regards to a possible public health safety issue with the demolition of Fairgrounds Fields. Dr. Wilson informed the Commission that this matter is now in court, so Dr. Whyte is refraining from attending a Commission meeting to speak on this. He further explained that she did send a letter stating that the State is advising that a consultant be brought into guide them through removing the hazardous waste prior to the demolition.

Dr. Wilson summarized the following letter that was sent to Mayor Perkins regarding the demolition of Fairgrounds Fields:

Dear Mayor Perkins:

Governor Edwards' office recently forwarded to LDH the attached correspondence he received concerning possible histoplasmosis issues related to the planned demolition of Fairgrounds Field stadium. Although LDH is not privy to all facts and circumstances related to the presence of guano in the stadium and any possible associated histoplasmosis risks, the letter does raise potential concerns.

To mitigate against such issues and concerns, LDH recommends that the City and its contractors or involved employees review and follow applicable CDC guidance concerning histoplasmosis risk and prevention, located at the following URL: <https://www.cdc.gov/fungal/diseases/histoplasmosis/risk-prevention.html>. That guidance includes the recommendation that "Large amounts of bird or bat droppings should be cleaned up by professional companies that specialize in the removal of hazardous waste." LDH recommends that prior to demolition the City engage a professional company that specializes in the assessment and removal of hazardous waste to assess any remaining risk that may be present, prepare a report concerning the need for any additional removal/remediation that may be indicated, and advise on potential risk to demolition crew members. I would greatly appreciate if you would forward to my office a copy of any such report obtained by the City.

If you have any questions or concerns regarding the above, please don't hesitate to contact me at 504.616.1456.

*Sincerely,
/s/ Joseph Kanter, MD, MPH
State Health Officer*

Mr. Coleman said that U.L. Coleman has no financial interest in this project. He said that the demolition of Fairgrounds Fields could impact the people and the neighborhoods that surround it. The field could provide for opportunities to address quality of life issues, he said. Mr. Coleman pointed out that the public did not know about the demolition. When they contacted the City and asked about the issues of the stadium. The City told them that it was structurally unsound, water penetration problems, and would be expensive to renovate than to build new. Some of the feedback that they received was to tear it down or let it deteriorate. They then contacted the public and private sectors to get their input on the stadium. Mr. Coleman also pointed out that the voters turned down a \$1M bond issue to tear the stadium down, and social media has been "begging governmental agencies to use it, repurpose it, and find a qualified programming use for it". After speaking with contractors, they discovered that the building is structurally sound, and the water penetration issue was the City water line being clogged. Mr. Coleman also pointed out that it would be less expensive to renovate than to build new. He also said that Dr. Goree was interested in the stadium and had a plan that was draft in 2020 to utilize it—same with the YMCA. Mr. Coleman asked for a six month pause on the demolition to see if they can put together a funding formula with private and public money to prepare plans to renovate it and funding the ongoing operation of it.

Mr. Coleman then talked about the bat guano that is all over the stadium. He said that this could led to health problems throughout the City with histoplasmosis. The second request that they have from the City is that there is a clean bill of health prior to the demolition of the building. They are asking that the Commission support a resolution to reach out to the Health Department. "...there's a common denominator for all of us, and that's our children and our sports, and this can help us to bring those things together," he said.

Mr. Jackson thanked Mr. Coleman for coming to the meeting today. He also said that he respects Mr. Coleman as a private sector developer, as well as him wanting to save this historic landmark. Mr. Jackson wanted to know if histoplasmosis is airborne. Mr. Coleman stated that he is not an expert in histoplasmosis and its toxic substance. He has done some research through and the Mayo Clinic and CDC said that some of the airborne spores stay active for as much as three years, but he is not sure how far it would go. Mr. Jackson then wanted to know who would be providing that information—he said that this could become an environmental justice issue. Dr. Wilson said that the City would need to hire a contractor to do a hazard mitigation plan for the hazardous material. The key is to control it, so it doesn't become airborne.

Mr. Jackson then wanted to know if there was still a restraining order on the demolition of the building. Mr. Coleman said that the City requested that the injunction be postponed until Friday, October 14, 2022.

He then talked about the fire at 114 Texas. Mr. Jackson said that the City would not support the owner initially, and now a fire has destroyed the property. He was then accused and questioned if he had a financial interest in the property because he was an advocate for the property. Mr. Jackson said that there are assets in Caddo Parish, and he applaud anyone who "step up" and recognize them.

Mr. Coleman said that he regrets not "stepping up" more in the past. He said that Caddo

Parish has lost population over the years. Mr. Jackson agreed and said that there needs to be “an all hands on deck approach” for rejuvenating the inner core of the City of Shreveport. Mr. Coleman agreed and feels that there are ways to do it.

Mr. Burrell said that he reached out to the Mayor of Shreveport about his concern with histoplasmosis. He said that the people are concerned about possibly contracting the disease if the stadium is torn down. Mr. Burrell would like there to be a clean bill of health before any demolition. He also said that he would like to look into the possibility of revitalizing the stadium.

COMMUNIQES AND COMMITTEE REPORTS

- Mr. Epperson read aloud the following letter into the record:

To Whom It May Concern:

I am a resident and proud homeowner since 1986 at 7393 Waterwood Drive, Greenwood, Louisiana, 71033. I have enjoyed the sleepy town atmosphere as Greenwood is affectionately called by many of us residents. Unfortunately, that idea is changing to something that I am not so proud of, and have great concern. Below are some of my concerns:

The entrance and exit of Waterwood Drive is often snail paced, due to the big trucks and heavy machines that must travel on my street in order to attend to the business at hand; therefore, posing a problem for me to timely and expeditiously exit or enter on my street at times. This, of course, for me as a senior citizen, depending on the circumstances can cause problems.

Another concern is that the street sometimes has debris such as dust and mud depending on the weather and the business at hand; thus, having an impact on the condition of Waterwood Drive.

One of my greatest concerns is health and environmental effects that this venture might ultimately impose on us as the citizens of Waterwood Drive and the Town of Greenwood, itself.

Thank you so much for looking into this matter, as it affects all of us, as it pertains to the health and well-being of all citizens.

*Sincerely,
/s/Shirley S. Lampkin*

Mr. Epperson also thanked the Public Works Department for all of their hard work in resolving some issues that his constituents had.

- Mr. Jackson asked for an update on the Wheelchair Ramp program. Mrs. Bryant said that Caddo Council on Aging is administering the program for the Parish, and there have been a few requests. Mr. Jackson requested some data be provided.

- Mr. Chavez requested that Administration look into a phone system for CPAS, specifically in recording the phone calls for customer service.

- Mrs. Gage-Watts thanked the Parks & Recreation Department for all of their assistance during National Night Out. She said that it was a huge success.

She also asked about the previous CCC facility. Mrs. Bryant said that they are gathering that information and will provide an update as soon as the details are available. Dr. Wilson wanted to know if Mrs. Gage-Watts was referring to the Forcht Wade facility. Mrs. Gage-Watts stated that she was. Mr. Kevin Lawrence, Facilities & Maintenance, stated that it was demolished because it would have cost more to renovate than to rebuild.

Mrs. Gage-Watts wanted to know if there was a vacant facility that could be used for overflow at CCC. Mr. Lawrence said that the only vacant facility that Caddo Parish owns is the regional lab, but it is only 5,000 square feet.

Dr. Wilson also pointed out that they did meet to try and address the overcrowding at CCC. He said that there are over 1,500 inmates in a facility designed to hold 1,070. The City Jail is currently being used for overflow. Mrs. Gage-Watts understood and said that some of these inmates cannot be released due to the nature of their crimes. Dr. Wilson agreed and said, “we need the system to work better.”

- Dr. Wilson talked about the plastic partitions around the horseshoe. He asked that the Commission support the removal of some of them. Some of the Commissioners had objections to this.

PRESIDENT’S REPORT

Mr. Atkins asked that Mr. Ward introduce his son, Carson Ward, to the Commission.

PUBLIC HEARING ON ORDINANCES

The President of the Commission opened the floor for anyone to speak in favor or against the following ordinances:

- Ordinance No. 6259 of 2022, an ordinance amending the Budget of Estimated Revenues & Expenditures for the Riverboat Fund and the Oil & Gas Fund to provide an additional appropriation for the Safe Summer program, and to otherwise provide with respect thereto

There being no one else to speak in favor or against this ordinance, the President closed the public hearing.

ORDINANCES (for final passage)

It was **moved by Mr. Jackson**, seconded by Mrs. Gage-Watts, *that Ordinance No. 6259 of 2022, an ordinance amending the Budget of Estimated Revenues & Expenditures for the Riverboat Fund and the Oil & Gas Fund to provide an additional appropriation for the Safe Summer program, and to otherwise provide with respect thereto* be adopted. Motion carried, as shown by the following roll call votes: AYES: Commissioners Atkins, Burrell, Chavez, Epperson, Gage-Watts, Hopkins, Jackson, Johnson, Lazarus, and Taliaferro (10). NAYS: None (0). ABSENT: Commissioners Jones and Young (2). ABSTAIN: None (0).

ORDINANCE NO. 6259 OF 2022

BY THE CADDO PARISH COMMISSION:

AN ORDINANCE AMENDING THE BUDGET OF ESTIMATED REVENUES AND EXPENDITURES FOR THE RIVERBOAT FUND AND THE OIL AND GAS FUND TO PROVIDE AN ADDITIONAL APPROPRIATION FOR THE SAFE SUMMER PROGRAM AND TO OTHERWISE PROVIDE WITH RESPECT THERETO

WHEREAS, the Safe Summer Program provided funding for Parish-sponsored recreational and quality of life initiatives that help youth and other Parish citizens sustain a safe and healthy environment; and

and WHEREAS, additional funds are needed to continue programs through the end of the year;

WHEREAS, the Caddo Parish Commission would like to appropriate an additional \$15,000 for additional programming; and

WHEREAS, the Parks Department will host programming though the end of year within the stated budget; and

WHEREAS it is necessary to amend the 2022 Riverboat Fund and the Oil and Gas Fund in the amount of \$15,000 to extend the Safe Summer Program until the end of the year; and

NOW, THEREFORE, BE IT ORDAINED, by the Caddo Parish Commission in due, legal and regular session convened, that Budget of Estimated Revenues and Expenditures for the Riverboat and Oil and Gas Funds for the year 2022 is hereby amended as follows:

	<u>Budget Increase (Decrease)</u>
<u>Oil and Gas Fund</u>	
Transfer to Riverboat	\$15,000
Fund Balance	(\$15,000)
<u>Riverboat Fund</u>	
Special Programs – Safe Summer	\$15,000
Transfer from Oil and Gas	\$15,000

BE IT FURTHER ORDAINED, that additional programming through the end of 2022 will not exceed \$15,000.00.

BE IT FURTHER ORDAINED, that if any provision or item of this ordinance or the application thereof is held invalid, such invalidity shall not affect other provisions, items or applications which can be given effect without the invalid provisions, items or applications, and to this end the provisions of this ordinance are hereby declared severable.

BE IT FURTHER ORDAINED, that this ordinance shall take effect upon adoption.

BE IT FURTHER ORDAINED, that all ordinances or parts thereof in conflict herewith are hereby repealed.

ORDINANCES (for introduction by title)

- *Ordinance No. 6161 of 2022, an ordinance amending the 2022 Budget of Estimated Revenues & Expenditures for the Economic Development Fund to carryover the 2021 appropriation for the African American Chamber of Commerce, and to otherwise provide with respect thereto*
- *Ordinance No. 6162 of 2022, an ordinance granting approval for an additional septic system at 153 Monique Drive, Shreveport, Louisiana, and to otherwise provide with respect thereto*

WORK SESSION MINUTES

It was **moved by Mrs. Gage-Watts**, seconded by Mr. Jackson, *that the Work Session Minutes from October 3, 2022 be ratified. Motion carried.*

RESOLUTIONS NEW BUSINESS

It was **moved by Mr. Jackson**, seconded by Mrs. Gage-Watts, *to englobe and adopt the following items:*

- *Resolution No. 46 of 2022, a resolution to provide an annual certification to the State of Louisiana Department of Transportation & Development in accordance with the Off-System Bridge Replacement Program, and otherwise providing with respect thereto*
- *Appoint James Martin to the Caddo Parish Fire District No. 8 Board to fill the unexpired term of Claude Jackson. Term to expire January 1, 2024.*
- *Appoint Stacy Fuselier Pierce to the Caddo Parish Fire District No. 5 Board to fill the unexpired term of Wayne Woodruff. Term to expire December 4, 2022.*
- *Recommend additional recognition of POW-MIA's. Committee recommend the addition of a POW-MIA flag to any Parish flagpole where the American flag is flown. The Committee also recommends the inclusion of the language "Always remember our POW-MIAs" when calling for the Pledge of Allegiance.*
- *Approve Commissioner travel to the 2022 Keep Louisiana Beautiful Conference*

At this time, **Mr. Jackson's motion carried**, as shown by the following roll call votes: AYES: Commissioners Atkins, Burrell, Chavez, Epperson, Gage-Watts, Hopkins, Jackson, Johnson, Lazarus, and Taliaferro (10). NAYS: None (0). ABSENT: Commissioners Jones and Young (2). ABSTAIN: None (0).

RESOLUTION NO. 46 OF 2022

BY THE CADDO PARISH COMMISSION:

A RESOLUTION TO PROVIDE AN ANNUAL CERTIFICATION TO THE STATE OF LOUISIANA DEPARTMENT OF TRANSPORTATION AND DEVELOPMENT IN ACCORDANCE WITH THE OFF-SYSTEM BRIDGE REPLACEMENT PROGRAM, AND TO OTHERWISE PROVIDE WITH RESPECT THERETO

WHEREAS, the Code of Federal Regulations mandates that all structures defined as bridges located on all public roads shall be inspected, rated for safe load capacity, and posted in accordance with the National Bridge Inspection Standards; and

and WHEREAS, an inventory of the aforementioned bridges shall be maintained by each state;

WHEREAS, the responsibility to inspect, rate and loads post these bridges under the authority of the Parish of Caddo in accordance with the above-cited standards is delegated by the Louisiana Department of Transportation and Development to the Parish of Caddo.

NOW, THEREFORE, BE IT RESOLVED by the Caddo Parish Commission in due, legal and regular session convened, that the Caddo Parish Commission does hereby certify to the Louisiana Department of Transportation and Development that the Parish will perform the following for the period of 1 October 2022 through 30 September 2023:

1. The Parish will perform interim inspections on all bridges within Caddo Parish, as required.
2. The Parish will load rate non-timber bridges within Caddo Parish, as required.
3. The Parish will load post or close bridges within Caddo Parish, as required.
4. The Parish will verify the inventory data pertaining to all bridges within Caddo Parish, as required.

These stipulations are prerequisites to participation by the Parish in the Off-System Bridge Replacement Program.

BE IT FURTHER RESOLVED, that if any provision or item of this resolution or the application thereof is held invalid, such invalidity shall not affect other provisions, items or applications which can be given effect without the invalid provisions, items or applications, and to this end, the provisions of this resolution are hereby declared severable.

BE IT FURTHER RESOLVED, that this resolution shall take effect immediately.

BE IT FURTHER RESOLVED, that all resolutions or parts thereof in conflict herewith are hereby repealed.

NEW BUSINESS

It was **moved by Mrs. Gage-Watts**, seconded by Mr. Lazarus, *to adopt a moratorium on enforcement of Ordinance No. 6240 of 2022, relative to occupational license requirements of off-track betting establishments.*

Mr. Chavez wanted to know if there was a sunset on this action item. Attorney Frazier said that it would be until the case is resolved, which is estimated to be next Spring. She said that it will become moot once there is a resolution on the case.

Mr. Burrell suggested that this be submitted to the State Legislature to “tie this to our local zoning ordinance”, similar to video poker. Attorney Frazier said that they can craft something that would address this.

Mr. Hopkins said that he will be voting in support of this since it will only be in effect while the case is being litigated. He agreed with Mr. Burrell and suggested that the Commission think about sending this to the State Legislature to be addressed.

At this time, Mrs. Gage-Watts’ motion carried, as shown by the following roll call votes: AYES: Commissioners Atkins, Burrell, Chavez, Epperson, Gage-Watts, Hopkins, Johnson, Lazarus, and Taliaferro (9). NAYS: None (0). ABSENT: Commissioners Jackson, Jones, and Young (3). ABSTAIN: None (0).

COMMUNIQUES & COMMITTEE REPORTS

- Mr. Jackson wanted to know if there was going to be a press release or ribbon cutting for the second early voting location. Dr. Wilson said that there will be once they receive confirmation that the location is open.

He also requested the resolution/ordinance that was adopted to set up the Juvenile Justice Citizens Advisory Committee. Mr. Jackson said that he made a recommendation about physical place and physical environment, specifically related to affordable housing and neighborhoods. Mrs. Bryant said that staff is normally not in attendance, unless Mr. Clay Walker requests staff to be in attendance.

The Clerk of the Commission explained that the committee did have some discussion about what their work is going to cover, and he believes that those items that Mr. Jackson requested are being discussed. He also pointed out that this is a Citizens Advisory Board, which is to have discussion free from the influence of Parish staff. He suggested that Mr. Jackson review their set of by-laws. Mr. Jackson also

requested that the guidelines and resolution be sent to the Committee members.

- Mrs. Gage-Watts announced that there will be an Expungement Summit on October 14 from 11:00 a.m. until 2:00 p.m. at the Louisiana State Fair Building.

CITIZENS COMMENTS (late arrivals)

Mr. Walter D. White came before the Commission and gave the following comment:

I come here today with my son to bring to your attention a project that we've been dealing with for a number of months. It's 22-18-P for the Zoning Board to move our property from R-1-7 to R-A. We were in support of an individual who lives close to us who did the same thing and we were in supporting that. We're curious why ours wasn't already. Speaking with a Parish Assistant Attorney, he said, 'Well, there's some forms you can take care of and pay an appropriate sum and, and things work'. So we did that. There was a zoning board vote, as a I understand, who approved it. Somehow it stopped there, and I don't know why. I have heard there's some misgivings from some of that. Well, this could happen or that could happen. So let me just address this. My wife and I bought this property in 1998 to 2000. It is adjacent to our home. We had small children, and I wanted to raise them to learn that nobody ever drowned in sweat, and its good to have hard work. So we had a barn, and we loaded it with animals. We bought land, and they learned to hunt. They learned to fish; they learned to harvest firewood; we watched trees grow; we let cattle graze. We did everything you're supposed to do on rural property. Now, we would just like to continue doing that to the next generation. I will tell you here that we have absolutely zero plans to do anything with that property other than what we've done to it the last twenty-three years since I bought it—the thirty-five years since we've lived there. Occasionally, we find varmints that have to be eliminated—snakes, feral hogs, and that sort of thing, but we intend to ride four-wheelers. We intend to hunt, fish, and give hay rides for friends and family—and to do all the fun things you do with property. We would like to see this proceed to an appropriate end. When someone said, 'well there may be a trailer park put on this.' I believe there's already one down the road, and I was against it, but it happened anyway. I would tell my neighbors that I would never do something like that to you with my property. If you drive through the one that's there and get out and walk along the fence, you won't be very pleased. No, we intend to do nothing with that. I would like for it to please be changed to R-A. I will appreciate your consideration in making that happen.

Brian White came before the Commission and gave the following comment:

I'm just going to caveat on what was already said. Strictly by pointing out some of the irony of the situation here. On August 4, Commissioner Johnson endorsed 22-11-P, which during the Parish Zoning Board did receive opposition from citizens in order to change R-1-7 to R-A. Literally right down the street within 500 from the property in question—on it, presently to this day, is a trailer yet no opposition was made. Some of the irony from being less than 500 feet and being less than a month and a half distant from 22-1-P's approval on 4 August, 22-18's denial which had no citizens opposition during the Parish Zoning Board's meeting. It was attempted to be denied and attempted to be deferred by Commission Johnson, which is woods. It's irony, at best. I think the question should be asked, why? I think it should be addressed, and I think it should be brought back for consideration. Inventing problems that don't exist is an interesting method, but is un-needed and not correct. There is no trailer park going in, nor is there plans to have some. As was noted last time, it is not a trailer park, it is a mobile home location—and we would like to see it changed to R-A. I do want to note and caveat on something that was previously said by another presenter—Caddo Parish is seeing a reduction in growth since 2011. Some of this Parish board's oldest members were literally elected at the time—rough timeframe that the drop began. So for the last decade, you have seen a decrease of 1,700 rough personnel in this Parish across the board. Simultaneously, I think it should be noted that—at the same time, Bossier is increasing by only slightly less than that. To rough correlate those terms, if we were to look out and take that rough estimate between the two, in 2052, Bossier is bigger than Shreveport. Leadership must change. There must be an alteration than what we are seeing right now. If we don't, the train will continue. Its been going since 2011. With that in mind, I don't think that since 2011, leadership that's there is doing you justice. I have another issue, but I can't see my time, so I'm going to yield what's left.

There being no further business to come before the Commission, the meeting adjourned at 4:55 p.m.


Michelle Nations
Assistant Commission Clerk


John E. Atkins
President

MINUTES OF THE SPECIAL SESSION OF
THE CADDO PARISH COMMISSION
HELD ON THE 26th DAY OF SEPTEMBER, 2022

The Caddo Parish Commission met in a Special Session, on the above date, at 10:00 a.m., in the Government Chambers, with Mr. Atkins, presiding, and the following members in attendance constituting a quorum: Commissioners Atkins, Burrell, Chavez, Epperson, Gage-Watts, Hopkins, Lazarus, Taliaferro, and Young (9). ABSENT: Commissioners Jackson, Johnson, and Jones (3).

The invocation was given by Mr. Hopkins, and Mrs. Gage-Watts led the Commission in the Pledge of Allegiance.

NEW BUSINESS

It was **moved by Mr. Hopkins**, seconded by Mr. Lazarus, *that Ordinance No. 6260 of 2022, an ordinance to correct the Special Purpose Millages for Juvenile Court and Courthouse Maintenance previously adopted, as allowed by Article VII, Section 23 of the Louisiana Constitution of 1974 and LA R.S. 47:1705 (B), levying and imposing taxes and assessments for 2022 on all the property subject to taxation in the Parish of Caddo, and to otherwise provide with respect thereto* be introduced and the public hearing set for October 13, 2022.


Mrs. Bryant explained that when the millages were originally passed, the rates that were used were the ones that they had before the renewal election. Since the millage has been renewed, those rates have to be used. She also explained that the rates that have to be used are slightly lower than the rates that they had in place.

Mrs. Gage-Watts wanted to know if this is going to increase the deficit with Juvenile Services. Mrs. Bryant explained that it will assess the revenue that they've estimated in the fund, but won't necessarily increase the deficit.

At this time, Mr. Hopkins' motion carried, as shown by the following roll call votes: AYES: Commissioners Atkins, Burrell, Chavez, Epperson, Gage-Watts, Hopkins, Lazarus, Taliaferro, and Young (9). NAYS: None (0). ABSENT: Commissioners Jackson, Johnson, and Jones (3). ABSTAIN: None (0).

There being no further business to come before the Commission, the meeting adjourned at 10:00 a.m.


Michelle Nations
Assistant Commission Clerk


John E. Atkins
President

DRAFT

MINUTES OF THE MEETING OF THE
CADDO PARISH COMMISSION
HELD ON THE 13th DAY OF OCTOBER, 2022

The Caddo Parish Commission met in a Special Session, on the above date, at 3:33 p.m., in the Government Chambers, with President John E. Atkins, presiding, and the following members in attendance, constituting a quorum: Commissioners Atkins, Burrell, Chavez, Hopkins, Gage-Watts, Johnson, Jones, Taliaferro, and Lazarus (9). ABSENT: Commissioners Epperson, Jackson, and Young (2).

The invocation was given by Mr. Jones, and Mr. Burrell led the Commission in the Pledge of Allegiance.

CITIZENS COMMENTS

PUBLIC HEARING ON ORDINANCES

Mr. Atkins asked if there was anyone to speak in support of or in opposition of the following ordinances:

- *Ordinance No. 6260 of 2022, an ordinance to correct the Special Purpose Millages for Juvenile Court and Courthouse Maintenance previously adopted, as allowed by Article VIII, Section 23 of the Louisiana Constitution of 1974 and LA R.S. 47:1705 (b), levying and imposing taxes and assessments for 2022 on all the property subject to taxation in the Parish of Caddo, and to otherwise provide with respect thereto*

There being no one to speak in favor of or in opposition to these ordinances, the President closed the public hearing.

ORDINANCES (for final passage)

It was moved by Mrs. Gage-Watts, seconded by Mr. Burrell, that Ordinance No. 6260 of 2022, an ordinance to correct the Special Purpose Millages for Juvenile Court and Courthouse Maintenance previously adopted, as allowed by Article VII, Section 23 of the Louisiana Constitution of 1974 and LA R.S. 47:1705 (b), levying and imposing taxes and assessments for 2022 on all the property subject to taxation in the Parish of Caddo, and to otherwise provide with respect thereto) be adopted.

At this time, Mrs. Gage-Watts motion carried, as shown by the following votes: AYES: Commissioners Atkins, Burrell, Chavez, Hopkins, Gage-Watts, Johnson, Jones, Taliaferro, and Lazarus (9). ABSENT: Commissioners Epperson, Jackson and Young (3). ABSTAIN: None (0).

ORDINANCE NO. 6260 OF 2022

BY THE CADDO PARISH COMMISSION:

AN ORDINANCE TO CORRECT THE SPECIAL PURPOSE MILLAGES FOR JUVENILE COURT AND COURTHOUSE MAINTENANCE PREVIOUSLY ADOPTED, AS ALLOWED BY ARTICLE VII, SECTION 23 OF THE LOUISIANA CONSTITUTION OF 1974 AND LA R.S. 47:1705 (B), LEVYING AND IMPOSING TAXES AND ASSESSMENTS FOR 2022 ON ALL THE PROPERTY SUBJECT TO TAXATION IN THE PARISH OF CADDO, AND TO OTHERWISE PROVIDE WITH RESPECT THERETO

WHEREAS, it is necessary for the Caddo Parish Commission (the "Commission") acting as the governing authority of Caddo Parish, Louisiana (the "Parish"), to levy various taxes for the year 2022; and

WHEREAS, it is necessary to adjust the Parish millages as a result of the quadrennial reappraisal and valuation of the property subject to taxation within the Parish, in proportion to the increase in the 2022 taxable assessed valuation of the Parish;

WHEREAS, Ordinance 6232 previously adopted incorrect rates for Juvenile Court and Courthouse Maintenance; and

WHEREAS, it is necessary to correct those two millages; and

WHEREAS, a public hearing was held by the Commission on the subject of the proposed millage adjustment in accordance with the open meetings law and the additional requirements of Article VII, Section 23(C) of the Louisiana Constitution of 1974 and LA R.S. 47:1705(B).

NOW, THEREFORE, BE IT ORDAINED, by the Caddo Parish Commission, in due, legal and regular session convened, that the following general purpose and special millages (that is, fractional mills on the dollar) on the assessed valuation of all property subject to taxation in the whole of Caddo Parish, Louisiana be and the same are hereby levied at the following adjusted rates for the year 2022, in accordance with Article VII, Section 23(C) of the Louisiana Constitution of 1974 and LA R.S. 47:1705, as applicable:

	2022 Levy Rate
Special Purpose:	
Juvenile Court:	
For the maintenance and operation for the juvenile court, and juvenile detention home facilities	1.97 mills
Courthouse Maintenance:	
For the maintenance and operation of parish courthouse and other building facilities	2.72 mills

BE IT FURTHER ORDAINED, that the Commission Clerk shall give notice of this ordinance to the Assessor of Caddo Parish, Louisiana, and instruct him to levy and assess each tax as set forth herein for the year 2022, and the tax collector of Caddo Parish, Louisiana shall collect and remit the same to said taxing authority in accordance with law.

BE IT FURTHER ORDAINED, that if any provision or item of this ordinance or the application thereof is held invalid, such invalidity shall not affect other provisions, items or applications which can be given effect without the invalid provisions, items or applications, and to this end, the provisions of this ordinance are hereby declared severable.

BE IT FURTHER ORDAINED, that this ordinance shall take effect ten (10) days after publication in the official journal.


BE IT FURTHER ORDAINED, that all ordinances or parts thereof in conflict herewith are hereby repealed.

Approved as to legal form:

Parish Attorney


Date

ATTEST: A True Copy



Jeff Everson
Caddo Parish Commission
10-14, 2022

There being no further business to come before the body, the meeting was adjourned at 3:43 p.m.



Jeff Everson
Commission Clerk



John E. Atkins
President

ORDINANCE NO. 6261 OF 2022

BY THE CADDO PARISH COMMISSION:

AN ORDINANCE AMENDING THE 2022 BUDGET OF ESTIMATED REVENUES AND EXPENDITURES FOR THE ECONOMIC DEVELOPMENT FUND TO CARRYOVER THE 2021 APPROPRIATION FOR THE SHREVEPORT BOSSIER AFRICAN AMERICAN CHAMBER OF COMMERCE AND TO OTHERWISE PROVIDE WITH RESPECT THERETO

WHEREAS, the Shreveport Bossier African American Chamber of Commerce (SBAACC) was organized in 1941 to service the community of Northwest Louisiana in the expansion of minority business; and

WHEREAS, the SBAACC hosts a minority business expo to showcase the goods and services of over 80 businesses; and

WHEREAS, \$25,000 remained from the 2021 budget appropriation for SBAACC; and

WHEREAS it is necessary to amend the 2022 Economic Development Fund Budget to re-appropriate the remaining of \$25,000 from the 2021 budget for SBAACC; and

NOW, THEREFORE, BE IT ORDAINED, by the Caddo Parish Commission in due, legal and regular session convened, that Budget of Estimated Revenues and Expenditures for the Economic Development Fund for the year 2022 is hereby amended as follows:

	<u>Budget Increase (Decrease)</u>
<u>Economic Development Fund</u>	
NGO Appropriations	
Shreveport Bossier African American Chamber	\$25,000
Fund Balance	(\$25,000)

BE IT FURTHER ORDAINED, that if any provision or item of this ordinance or the application thereof is held invalid, such invalidity shall not affect other provisions, items or applications which can be given effect without the invalid provisions, items or applications, and to this end the provisions of this ordinance are hereby declared severable.

BE IT FURTHER ORDAINED, that this ordinance shall take effect upon adoption.

BE IT FURTHER ORDAINED, that all ordinances or parts thereof in conflict herewith are hereby repealed.

Approved as to legal form:

Parish Attorney

Date

ORDINANCE NO. 6162 of 2022

BY THE CADDO PARISH COMMISSION:

AN ORDINANCE GRANTING APPROVAL FOR AN ADDITIONAL SEPTIC SYSTEM AT 153 MONIQUE DRIVE, SHREVEPORT, LOUISIANA, AMENDING SECTION 52-55 OF THE CODE OF ORDINANCES TO PROVIDE FOR THAT APPROVAL, AND TO OTHERWISE PROVIDE WITH RESPECT THERETO.

WHEREAS, Section 52-55 of the Code of Ordinances provides for use of individual septic systems;

WHEREAS, that section provides for a variance from the requirements of the section by requesting an exemption by ordinance,

WHEREAS, the owner of 153 Monique Drive has established grounds for the variance; and

WHEREAS, that variance must be memorialized by ordinance.

NOW, THEREFORE, BE IT ORDAINED, by the Caddo Parish Commission in due, legal and regular session convened, that Section 52-55 of the Code of Ordinances is hereby amended to read as follows:

Sec. 52-55. Where community-type system not available.

Where community-type systems are not available, an individual system may be used subject to the following requirements:

* * * * *

- (7) Exceptions granted based on having met the requirements of Subsection (5)
 - a. Lot 8, LaBonne Terre Unit No. 3 (153 Monique Drive, Shreveport, Louisiana)

BE IT FURTHER ORDAINED, that if any provision or item of this ordinance or the application thereof is held invalid, such invalidity shall not affect other provisions, items or applications which can be given effect without the invalid provisions, items or applications, and to this end the provisions of this ordinance are hereby declared severable.

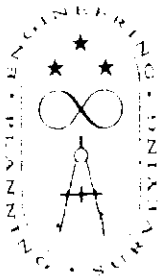
BE IT FURTHER ORDAINED, that this ordinance shall take effect upon adoption.

BE IT FURTHER ORDAINED, that all ordinances or parts thereof in conflict herewith are hereby repealed.

Approved as to legal form:

Parish Attorney

Date



Mohr and Associates, Inc.

Consulting Civil Engineers & Land Surveyors

1324 N. Hearne Avenue - Suite 301 • Shreveport, LA 71107-6529

Phone (318) 686-7190 • FAX (318) 402-4400

September 28, 2022

Dr. Ken Ward
Caddo Parish Public Works
505 Travis Street
Shreveport, LA 71101

Dear Dr. Ward:

Our firm, Mohr and Associates, Inc. was retained by Ms. Crystal Basco to conduct a comprehensive evaluation of the feasibility of, and potential health risks associated with, installing an additional mechanical sewage treatment plant and associated septic sprinkler on the property located at 153 Monique Drive in Caddo Parish.

I have personally visited the site and assessed the situation; and in my professional opinion, the installation of an additional mechanical sewage treatment plant and associated septic sprinkler is feasible (see attached plat) and safe.


The Basco property is elongated in a North-South direction, with the current and future structures located primarily on the Northern half of the tract. Thus, there is sufficient area on the Southern portion of the tract to accommodate a treatment plant and sprinkler. In my professional opinion, this project will cause no adverse impact to Ms. Basco's neighbors or the surrounding properties.

Feel free to reach out to me if you would like to discuss these matters in additional detail. My cell phone is 318-347-9235.

Respectfully Submitted,

Johnnie A. Craig

Andy Craig
Professional Engineer



J. Andrew Craig, PE (Louisiana, Arkansas and Texas), P.L.S. - Donald F. Barker, III, P.E. - Robert L. Rollins, P.E.
Richard C. Raley, P.L.S. (Arkansas) - Tyler A. Jusselin, S.I.

MONIQUE DRIVE

LOT 7
FND. 3/8" IRON ROD

FND. 3/8" IRON ROD

FND. 3/8" IRON ROD

AS-BUILT SURVEY NOTES:

1. THIS IS NOT A BOUNDARY SURVEY. THIS DRAWING DOES NOT MEET THE MINIMUM STANDARD REQUIREMENTS FOR PROPERTY BOUNDARY SURVEYS. ALL PROPERTY INFORMATION SHOWN HEREON IS FOR REFERENCE ONLY. FOR PROPERTY BOUNDARY INFORMATION REFERENCE LABONNE TERRE UNIT NO. 3 PLAT AS RECORDED IN BOOK 3500, PAGE 186, CONVEYANCE RECORDS OF CADDO PARISH, LOUISIANA.
2. THE PURPOSE OF THIS SURVEY IS TO SHOW PERTINENT EXISTING AND PROPOSED SITE FEATURES FOR THE USE OF PLANNING.
3. SUBSURFACE AND ENVIRONMENTAL CONDITIONS WERE NOT EXAMINED AS PART OF THIS SURVEY. NO STATEMENT IS MADE CONCERNING THE EXISTENCE OF ANY CONDITIONS WHICH MAY AFFECT THE USE OR DEVELOPMENT OF THIS TRACT.
4. THE LOCATION OF UNDERGROUND UTILITIES AND SUBSURFACE DRAINAGE FACILITIES ARE NOT SHOWN HEREON, AND NO ATTEMPT WAS MADE TO LOCATE THEM. PRIOR TO ANY CONSTRUCTION OR DEMOLITION, CONTRACTOR SHOULD CONTACT LOUISIANA ONE CALL AT 811 TO HAVE ALL UTILITIES LOCATED ON THE GROUND.

APPROXIMATE LOCATION OF EXISTING SEPTIC TANK



EXISTING WATER WELL

80.00'

LOT 5
LOT 10
WALLACE LAKE HEIGHTS BLOCK 9
BOOK 600, PAGE 27

LOT 9

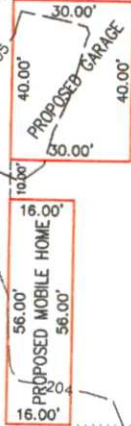


NORTH



THE INFORMATION SHOWN HEREON IS TRUE AND ACCURATE TO THE BEST OF MY KNOWLEDGE AND BELIEF.

Johnnie A. Craig 9-15-22
MOHR AND ASSOCIATES, INC. Date
 Johnnie A. Craig
 Registered Professional Land Surveyor
 Registration No. 4587 PE 20403



LOT 8

EXISTING DRAINAGE FLOW (Typical)

EXISTING SEPTIC SPRINKLER

SUGGESTED PROPOSED LOCATION OF MECHANICAL TREATMENT PLANT

40' MINIMUM

SUGGESTED PROPOSED LOCATION OF SEPTIC SPRINKLER

FND. 3/8" IRON ROD

FND. 3/8" IRON ROD

OWNER: NOW OR FORMERLY JOHN MCCRELESS

MARIGNEAUX

9/13/2022 4:34:49 PM V:\SURVEYS\BASCO, CRYSTAL\153 MONIQUE DRIVE\DRAWINGS\38613-BMAP.DWG

<p>Mohr and Associates, Inc. Consulting Civil Engineers & Land Surveyors 1324 N. Hearne Ave., Ste 301 Phone: (318) 686-7190 Shreveport, Louisiana 71107 Fax: (318) 402-4400</p>	FOR:	Date
	CRYSTAL BASCO	9-13-2022
	AS-BUILT SURVEY - 153 MONIQUE DRIVE	Scale
	LOT 8, LABONNE TERRE UNIT NO. 3	1"=30'
	SHREVEPORT, CADDO PARISH, LOUISIANA	Drawn
	JAC	Job
		38613

ORDINANCE NO. 6261 OF 2022

BY THE CADDO PARISH COMMISSION:

AN ORDINANCE AMENDING THE 2022 BUDGET OF ESTIMATED REVENUES AND EXPENDITURES FOR THE ECONOMIC DEVELOPMENT FUND TO CARRYOVER THE 2021 APPROPRIATION FOR THE SHREVEPORT BOSSIER AFRICAN AMERICAN CHAMBER OF COMMERCE AND TO OTHERWISE PROVIDE WITH RESPECT THERETO

WHEREAS, the Shreveport Bossier African American Chamber of Commerce (SBAACC) was organized in 1941 to service the community of Northwest Louisiana in the expansion of minority business; and

WHEREAS, the SBAACC hosts a minority business expo to showcase the goods and services of over 80 businesses; and

WHEREAS, \$25,000 remained from the 2021 budget appropriation for SBAACC; and

WHEREAS it is necessary to amend the 2022 Economic Development Fund Budget to re-appropriate the remaining of \$25,000 from the 2021 budget for SBAACC; and

NOW, THEREFORE, BE IT ORDAINED, by the Caddo Parish Commission in due, legal and regular session convened, that Budget of Estimated Revenues and Expenditures for the Economic Development Fund for the year 2022 is hereby amended as follows:

	<u>Budget Increase (Decrease)</u>
<u>Economic Development Fund</u>	
NGO Appropriations	
Shreveport Bossier African American Chamber	\$25,000
Fund Balance	(\$25,000)

BE IT FURTHER ORDAINED, that if any provision or item of this ordinance or the application thereof is held invalid, such invalidity shall not affect other provisions, items or applications which can be given effect without the invalid provisions, items or applications, and to this end the provisions of this ordinance are hereby declared severable.

BE IT FURTHER ORDAINED, that this ordinance shall take effect upon adoption.

BE IT FURTHER ORDAINED, that all ordinances or parts thereof in conflict herewith are hereby repealed.

Approved as to legal form:

Parish Attorney

Date

ORDINANCE NO. 6162 of 2022

BY THE CADDO PARISH COMMISSION:

AN ORDINANCE GRANTING APPROVAL FOR AN ADDITIONAL SEPTIC SYSTEM AT 153 MONIQUE DRIVE, SHREVEPORT, LOUISIANA, AMENDING SECTION 52-55 OF THE CODE OF ORDINANCES TO PROVIDE FOR THAT APPROVAL, AND TO OTHERWISE PROVIDE WITH RESPECT THERETO.

WHEREAS, Section 52-55 of the Code of Ordinances provides for use of individual septic systems;

WHEREAS, that section provides for a variance from the requirements of the section by requesting an exemption by ordinance,

WHEREAS, the owner of 153 Monique Drive has established grounds for the variance; and

WHEREAS, that variance must be memorialized by ordinance.

NOW, THEREFORE, BE IT ORDAINED, by the Caddo Parish Commission in due, legal and regular session convened, that Section 52-55 of the Code of Ordinances is hereby amended to read as follows:

Sec. 52-55. Where community-type system not available.

Where community-type systems are not available, an individual system may be used subject to the following requirements:

* * * * *

- (7) Exceptions granted based on having met the requirements of Subsection (5)
 - a. Lot 8, LaBonne Terre Unit No. 3 (153 Monique Drive, Shreveport, Louisiana)

BE IT FURTHER ORDAINED, that if any provision or item of this ordinance or the application thereof is held invalid, such invalidity shall not affect other provisions, items or applications which can be given effect without the invalid provisions, items or applications, and to this end the provisions of this ordinance are hereby declared severable.

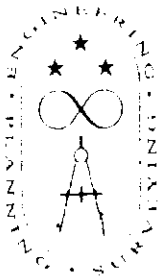
BE IT FURTHER ORDAINED, that this ordinance shall take effect upon adoption.

BE IT FURTHER ORDAINED, that all ordinances or parts thereof in conflict herewith are hereby repealed.

Approved as to legal form:

Parish Attorney

Date



Mohr and Associates, Inc.

Consulting Civil Engineers & Land Surveyors

1324 N. Hearne Avenue - Suite 301 • Shreveport, LA 71107-6529

Phone (318) 686-7190 • FAX (318) 402-4400

September 28, 2022

Dr. Ken Ward
Caddo Parish Public Works
505 Travis Street
Shreveport, LA 71101

Dear Dr. Ward:

Our firm, Mohr and Associates, Inc. was retained by Ms. Crystal Basco to conduct a comprehensive evaluation of the feasibility of, and potential health risks associated with, installing an additional mechanical sewage treatment plant and associated septic sprinkler on the property located at 153 Monique Drive in Caddo Parish.

I have personally visited the site and assessed the situation; and in my professional opinion, the installation of an additional mechanical sewage treatment plant and associated septic sprinkler is feasible (see attached plat) and safe.


The Basco property is elongated in a North-South direction, with the current and future structures located primarily on the Northern half of the tract. Thus, there is sufficient area on the Southern portion of the tract to accommodate a treatment plant and sprinkler. In my professional opinion, this project will cause no adverse impact to Ms. Basco's neighbors or the surrounding properties.

Feel free to reach out to me if you would like to discuss these matters in additional detail. My cell phone is 318-347-9235.

Respectfully Submitted,

Johnnie A. Craig

Andy Craig
Professional Engineer



MONIQUE DRIVE

LOT 7
FND. 3/8" IRON ROD

FND. 3/8" IRON ROD

FND. 3/8" IRON ROD

AS-BUILT SURVEY NOTES:

1. THIS IS NOT A BOUNDARY SURVEY. THIS DRAWING DOES NOT MEET THE MINIMUM STANDARD REQUIREMENTS FOR PROPERTY BOUNDARY SURVEYS. ALL PROPERTY INFORMATION SHOWN HEREON IS FOR REFERENCE ONLY. FOR PROPERTY BOUNDARY INFORMATION REFERENCE LABONNE TERRE UNIT NO. 3 PLAT AS RECORDED IN BOOK 3500, PAGE 186, CONVEYANCE RECORDS OF CADDO PARISH, LOUISIANA.
2. THE PURPOSE OF THIS SURVEY IS TO SHOW PERTINENT EXISTING AND PROPOSED SITE FEATURES FOR THE USE OF PLANNING.
3. SUBSURFACE AND ENVIRONMENTAL CONDITIONS WERE NOT EXAMINED AS PART OF THIS SURVEY. NO STATEMENT IS MADE CONCERNING THE EXISTENCE OF ANY CONDITIONS WHICH MAY AFFECT THE USE OR DEVELOPMENT OF THIS TRACT.
4. THE LOCATION OF UNDERGROUND UTILITIES AND SUBSURFACE DRAINAGE FACILITIES ARE NOT SHOWN HEREON, AND NO ATTEMPT WAS MADE TO LOCATE THEM. PRIOR TO ANY CONSTRUCTION OR DEMOLITION, CONTRACTOR SHOULD CONTACT LOUISIANA ONE CALL AT 811 TO HAVE ALL UTILITIES LOCATED ON THE GROUND.

APPROXIMATE LOCATION OF EXISTING SEPTIC TANK



EXISTING WATER WELL

80.00'

LOT 9

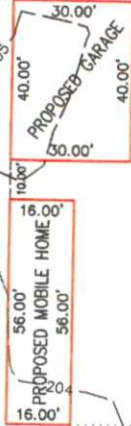


THE INFORMATION SHOWN HEREON IS TRUE AND ACCURATE TO THE BEST OF MY KNOWLEDGE AND BELIEF.

Johnnie A. Craig 9-15-22
MOHR AND ASSOCIATES, INC. Date
 Johnnie A. Craig
 Registered Professional Land Surveyor
 Registration No. 4587 PE 20403



LOT 8



EXISTING DRAINAGE FLOW (Typical)

EXISTING SEPTIC SPRINKLER

SUGGESTED PROPOSED LOCATION OF MECHANICAL TREATMENT PLANT

40' MINIMUM
SUGGESTED PROPOSED LOCATION OF SEPTIC SPRINKLER

LOT 5
LOT 10
WALLACE LAKE HEIGHTS BLOCK 9
BOOK 600, PAGE 27

OWNER: NOW OR FORMERLY JOHN MCCRELESS

9/13/2022 4:34:49 PM V:\SURVEYS\BASCO, CRYSTAL\153 MONIQUE DRIVE\DRAWINGS\38613-BMAP.DWG

<p>Mohr and Associates, Inc. Consulting Civil Engineers & Land Surveyors 1324 N. Hearne Ave., Ste 301 Phone: (318) 686-7190 Shreveport, Louisiana 71107 Fax: (318) 402-4400</p>	FOR:	Date
	CRYSTAL BASCO	9-13-2022
	AS-BUILT SURVEY - 153 MONIQUE DRIVE	Scale
	LOT 8, LABONNE TERRE UNIT NO. 3	1"=30'
	SHREVEPORT, CADDO PARISH, LOUISIANA	Drawn
	JAC	Job
		38613

BY THE CADDO PARISH COMMISSION:

AN ORDINANCE TO AMEND VOLUME II OF THE CODE OF ORDINANCES OF THE PARISH OF CADDO, AS AMENDED, THE CADDO PARISH UNIFIED DEVELOPMENT CODE, BY AMENDING THE ZONING OF PROPERTY LOCATED ON THE EAST SIDE OF FLOURNOY LUCAS ROAD, APPROXIMATELY SIX HUNDRED AND FIFTY FEET, SOUTH OF WINDERWEEDLE ROAD, CADDO PARISH, LOUISIANA, FROM R-A RURAL AGRICULTURAL ZONING DISTRICT TO C-2 CORRIDOR COMMERCIAL ZONING DISTRICT, AND TO OTHERWISE PROVIDE WITH RESPECT THERETO

BE IT ORDAINED by the Caddo Parish Commission in due, legal and regular session convened, that Volume II of the Code of Ordinances of the Parish of Caddo, as amended, the Caddo Parish Unified Development Code, is hereby amended and re-enacted to read as follows, to wit:

The official Zoning Map of the Shreveport Metropolitan Planning Area of Caddo Parish, Louisiana, be amended by rezoning property located on the east side of Flournoy Lucas Road, approximately six hundred and fifty feet, south of Winderweedle Road, Caddo Parish, LA, more particularly described below, be and the same is hereby amended **from R-A Rural Agricultural Zoning District to C-2 Corridor Commercial Zoning District:**

Commencing at the northeast corner of Lot 126 of Broad Acres, a subdivision of Caddo Parish, Louisiana, as per plat recorded in Book 50, page 207, of the conveyance records of Caddo Parish, Louisiana, run west along the north line of said Lot 126 a distance of 212 feet to the point of beginning; thence continue west along the north line of said Lot 126 a distance of 212.96 feet, more or less, to the east right of way of Flournoy Lucas as described in the Order of Expropriation recorded under registry no. 819096 of the conveyance records of Caddo Parish, Louisiana; thence run along the east right of way of Flournoy Lucas Road along a curve to the left having a radius of 662.20 feet, a chord bearing south 31°34'44" east 379.25 feet, an arc distance of 384.64 feet, more or less, to a point lying 212 feet, west of the east line of said Lot 126; thence run north a distance of 319.01 feet, more or less, to the point of beginning, being the 1.99 acre, more or less, tract of land shown and described as Tract A on the Map of Survey dated November 15, 1967, attached to the Act of Sale recorded under registry no. 451293, less and except the 1.115 acre, more or less, portion thereof expropriated to the State of Louisiana Department of Transportation and Development, as per the order recorded under registry no. 819096 of the conveyance records of Caddo Parish, Louisiana, together with all buildings and improvements located thereon, Section 27, T17N, R15W, Caddo Parish, Louisiana.

BE IT FURTHER ORDAINED, that if any provision or item of this ordinance or the application thereof is held invalid, such invalidity shall not affect other provisions, items or applications which can be given effect without the invalid provisions, items or applications, and to this end, the provisions of this ordinance are hereby declared severable.

BE IT FURTHER ORDAINED that this ordinance shall become effective ten (10) days after publication in the official journal.

BE IT FURTHER ORDAINED, that all ordinances or parts thereof in conflict herewith are hereby repealed.

Approved as to legal form:

Parish Attorney

Date

22-20-P
Craving Croquettes

**CADDO PARISH PLANNING AND ZONING BOARD
SUMMARY MINUTES OF THE PUBLIC HEARING SEPTEMBER 28, 2022**

A regularly scheduled public hearing of the Shreveport Metropolitan Planning Commission of Caddo Parish was held on Wednesday, September 28, 2022 at 3:00 p.m. at Government Plaza Chamber, 505 Travis Street, Shreveport, Caddo Parish, LA. Members met in the MPC Conference room prior to the hearing for case manager presentations.

Members Present

Laura Neubert, Chairperson
Constance L. Green
Phyllis Hart
Damon Humphrey, Sr.
Lauren Marchive, III

Staff Present

Alan Clarke, Executive Director
Adam Bailey, Community Planning & Design Manager
Henry Bernstein, Parish Attorney's Office
Shari Culbert, Executive Assistant
Reginald Jordan, Zoning Administrator
Ben Koby, Planner I

Members Absent

Jake Brown

The hearing was opened with prayer by **MR. HUMPHREY, SR.** . The Pledge of Allegiance was led by **MS. HART.**

The meeting was called to order & the procedure for hearing the applications on today's agenda was explained. Speakers should speak clearly into the microphone & give their name & mailing address for further reference. Comments on any item not on the agenda will be limited to 3 minutes at the end of the public hearing. Any written comments that were submitted may be viewed in the public record files.

All decisions rendered by the Metropolitan Planning Commission are subject to appeal to the appropriate governing body, either the City Council or the Caddo Parish Commission. Appeals must be filed within 10 days from the date a decision is rendered by the Metropolitan Planning Commission.

A motion was made by MR. MARCHIVE, III, seconded by MR. HUMPHREY, SR., to approve the minutes of the August 24, 2022 public hearing as submitted.

The motion was adopted by the following 5-0 vote: Ayes: Messrs. HUMPHREYS & MARCHIVE and Meses. GREEN, HART & NEUBERT Nays: NONE. Absent: Messrs. BROWN

CONSENT AGENDA

PUBLIC HEARING

CASE NO. 22-20-P ZONING REQUEST

Applicant: KENDRICK FARRIS
Owner: KENDRICK FARRIS
Location: 0 Flournoy Lucas (east side of Flournoy Lucas Rd., approx. 650 ft., south of Winderweedle Road.)
Existing Zoning: R-A
Request: R-A TO C-4
Proposed Use: Restaurant

Representative &/or support:

KENDRICK FARRIS P.O.Box 19134 Shreveport, La. 71149

Mr. Farris spoke of the proposed use for the property.

Board members asked questions of the applicant concerning the alternative C-2 zoning option.

draft

Opposition:

Carolyn Price 7382 Winderweedle Rd. Shreveport, La. 71129

Mrs. Price spoke of her concerns with drainage, preservation of wildlife, and traffic.

The board addressed the opposed about her concerns.

Claude Price 7382 Winderweedle Rd. Shreveport, La. 71129

Mr. Price spoke of his concerns with traffic, vegetation, wildlife, property value, quality of well water.

The board addressed the opposed about him concerns.

Melinda Schexnaider 7397 Winderweedle Rd. Shreveport, La. 71129

Mrs. Schexnaider spoke of her concerns with wildlife, traffic, and property value.

Mrs. Schexnaider read a letter from a neighbor in opposition. The letter was submitted into record.

Mr. Farris spoke in rebuttal.

A motion was made by MR. MARCHIVE, III seconded by MR. HUMPHREY, SR. to recommend approval of the application to a C-2 Corridor Commercial Zoning District.

The motion was adopted by the following 5-0 vote: Ayes: Messrs. HUMPHREYS & MARCHIVE and Meses. GREEN, HART & NEUBERT Nays: NONE. Absent: Messrs. BROWN

END OF PUBLIC HEARING

OLD BUSINESS

NEW BUSINESS

MR. CLARKE announced that the board has gained two new members and introduced new board member, Mrs. Green. MR. BERNSTEIN spoke of the terms to be drawn by the board at the October hearing.

OTHER MATTERS TO BE REVIEWED BY THE COMMISSION

CHAIR/BOARD MEMBER'S COMMENTS

**A motion was made by MR. HUMPREYS to adjourn the meeting.
ADJOURN 4:01 p.m.**

Laura Neubert, Chair

Secretary



CADDO PARISH PLANNING AND ZONING COMMISSION

Office of the MPC | 505 Travis Street, Suite 440 | Shreveport, LA 71101 | 318-673-6480 | shreveportcaddompc.com

STAFF REPORT

SEPTEMBER 28, 2022

AGENDA ITEM NUMBER: 6

MPC Staff Member: Emily Trant

Parish Commission District: 12/Ken Epperson

CASE NUMBER 22-20-P: ZONING REQUEST

APPLICANT: CRAVING CROQUETTES

OWNER: Kendrick Farris

LOCATION: 0 Flournoy Lucas Rd (east side of Flournoy Lucas Rd., approx. 650 ft., south of Winderweedle Road.)

EXISTING ZONING: R-A

REQUEST: R-A to C-4

PROPOSED USE: Restaurant with Drive-Thru/Outdoor Dining

DESCRIPTION: The applicant is proposing to rezone undeveloped property totaling approximately .9 acres, from R-A, Rural Agricultural to C-4, Heavy Commercial for commercial uses such as a restaurant with a drive thru and outdoor dining. The properties north of the subject site are currently used for warehouses in the I-1, Light Industrial zoning district. The properties east of the subject site are zoned R-A and are either undeveloped or are being used for residential purposes. The I-2, Heavy Industrial properties to the south and west of the site are separated by the Union Pacific rail line and Bert Kouns Industrial Loop Expressway. Field observation reveal that the expressway, railroad, and topography in the vicinity screen much of the activity that occurs in the Heavy Industrial districts, preserving the rural character of this particular portion on Flournoy Lucas Road.

There are no prior cases at this site. Nearby relevant cases include:

- Site plan approval for a warehouse (P-15-09; P-3-11; P-13-12; P-15-15; P-11-16).
- Approval to rezone from R-A to I-2 (P-16-78)
- Approval to rezone from R-A to B-1 (P-37-79)
- Denial of a funeral chapel (P-7-01)
- Denial to rezoned from R-A to R-A(PUD) for truck parking and workshop (21-13-P)

Nearby neighborhoods include: Fox Crossing, Greenwood Acres

REMARKS: The application submitted is to rezone the undeveloped property on Flournoy Lucas Road for a restaurant to serve the community. As stated in Article 4.3 of the Unified Development Code (UDC), C-4 is defined as "The C-4 Heavy Commercial Zoning District is intended for areas of more intense commercial use, including uses related to motor vehicles and those that may require outdoor storage. Because of the impacts from more intensive commercial uses, the district regulations ensure that setbacks, buffering, and site development controls are in place to mitigate negative impacts on neighboring uses.". The permitted by right uses in the C-4 zoning district include *Agriculture, Amusement Facility – Indoor, Amusement Facility – Outdoor, Animal Care Facility, Animal Shelter, Animal Shelter – Operated by Public Authority, Art Gallery, Arts Studio, Automated Teller Machine – Standalone, Bar, Body Modification Establishment, Brewery, Broadcasting Facility TV/Radio - With Antennae, Broadcasting Facility TV/Radio - Without Antennae, Bus Transfer Station, Car Wash,*



CADDO PARISH PLANNING AND ZONING COMMISSION

Office of the MPC | 505 Travis Street, Suite 440 | Shreveport, LA 71101 | 318-673-6480 | shreveportcaddompc.com

STAFF REPORT

Contractor Office, Cultural Facility, Day Care Center, Drive-Through Facility, Dwelling – Above the Ground Floor, Educational Facility - Primary or Secondary, Educational Facility – University of College, Educational Facility – Vocational, Financial Institution, Financial Institution with Drive-Through, Food Truck Park-Minor, Funeral Home, Gas Station, Government Office, Greenhouse/Nursery – Retail, Healthcare Institution, Heavy Retail, Rental, and Service, Hotel, Industrial - Artisan Industrial Design, Live Performance Venue, Lodge/Meeting Hall, Medical/Dental Office, Micro-Brewery/Distillery/Winery, Office, Outdoor Dining, Parking Lot (Principal Use) Parking Structure (Principal Use), Pay Day/Title Loan Agency, Passenger Terminal, Personal Service Establishment, Place of Worship, Public Park, Public Safety Facility, Public Works Facility, Reception Facility, Research and Development, Residential Care Facility, Restaurant, Retail Goods Establishment, Retail Sales of Alcohol-Liquor, Retail Sales of Beer/Wine, Self-Storage Facility: Climate-Controlled, Self-Storage Facility – Outdoor, Shelter Housing, Social Service Center, Specialty Food Service, Storage Yard – Outdoor Utility, Vehicle Dealership – Enclosed, Vehicle Dealership – With Outdoor Storage/Display, Vehicle Operation Facility, Vehicle Rental – Enclosed Vehicle Rental – With Outdoor Storage/Display, Vehicle Repair/Service– Major, Vehicle Repair/Service – Minor Winery, Wireless Telecommunications – Attachments to Existing Structures (Other than Towers) Wireless Telecommunications – Modifications, Batch Plant/Rock Crushing, Farmers’ Market, Food Truck Vendor, Temporary Contractors Office, Temporary Outdoor Entertainment, Temporary Outdoor Sales, and Temporary Outdoor Storage Center.

When determining whether a rezoning request should be granted or not, there are several standards to consider, as outlined in Article 16.2.E. Zoning Map Amendment Approval Standards, of the Caddo Parish UDC. The approval of a zoning map amendment is based on the balancing of these standards.

The compatibility with the existing use and zoning of nearby property. While the proposed C-4 district would be compatible with the industrial uses and zoning districts, it is incompatible to the residentially zoned properties that are east of the site.

The extent to which the proposed amendment promotes the public health, safety, and welfare. Typically, it is not best practice for a residential district to be adjacent to an industrial district. The ideal zoning designation of any given location would show a gradual transition of uses that increase in density or intensity. There are mechanisms to minimize the impact of a use when a commercial or industrial district abuts a residential district, however, industrial uses are generally incompatible to those permitted in the residential districts. Approval of a commercial district at this site would provide a more appropriate transition from the industrial and residential uses, although a less intense commercial district than what was requested would be better suited.

The suitability of the property for the purposes for which it is presently zoned, i.e., the feasibility of developing the property in question for one or more of the uses allowed under the existing zoning classification. The property is still practicable for residential uses.

The consistency of the proposed amendment with the Master Plan and any adopted land use policies. The zoning districts as they exist now along this portion of Flournoy Lucas Road are consistent with Future Land Use Map of the Master Plan; therefore, rezoning this property to a



CADDO PARISH PLANNING AND ZONING COMMISSION

Office of the MPC | 505 Travis Street, Suite 440 | Shreveport, LA 71101 | 318-673-6480 | shreveportcaddompc.com

STAFF REPORT

commercial district would go against those recommendations.

That the proposed amendment will benefit Caddo Parish as a whole, and not just the applicant, property owner(s), neighbors of any property under consideration, or other special interest groups, and the extent to which the proposed use would be in the public interest and would not serve solely the interest of the applicant. It is unclear how this request would benefit Caddo Parish as a whole and not just the applicant.

The extent to which the proposed amendment creates nonconformities. The site is undeveloped; therefore, the requested rezoning would not create nonconformities.

The trend of development, if any, in the general area of the property in question. There have been limited requests to rezone residential properties in the vicinity, leaving unnoteworthy trends in development.

Whether adequate public facilities are available including, but not limited to, schools, parks, police and fire protection, roads, sanitary sewers, storm sewers, and water lines, or are reasonably capable of being provided prior to the development of the uses, which would be permitted on the subject property if the amendment were adopted. The site is located within an established area where public facilities are available.

As previously mentioned, a commercial designation at this site would provide a better transition from Industrial to Residential. When analyzing all uses that would be permitted by right in the C-4 district, it is apparent that some may be too intense for the adjacent residential uses that are east of the site. The applicants desire for a restaurant and outdoor dining could be accomplished with a much less intense zoning district, such as C-2, Corridor Commercial. The applicants desire for a drive-thru would require approval of a special use permit by this Commission. As stated in Article 4.3 of the Unified Development Code (UDC), C-2 is defined as "The C-2 Corridor Commercial Zoning District is intended to accommodate the commercial corridors of the City of Shreveport. The C-2 District addresses primarily auto-oriented retail, both individual businesses and retail centers, with the intent of improving the pedestrian environment along the corridor. Mixed-use development is encouraged with residential dwelling units allowed above the ground floor." The permitted by right uses in C-2 zoning district include Agriculture, Amusement Facility – Indoor, Animal Care Facility, Animal Shelter, Animal Shelter – Operated by Public Authority, Art Gallery, Arts Studio, Automated Teller Machine – Standalone, Body Modification Establishment, Broadcasting Facility TV/Radio - Without Antennae, Bus Transfer Station, Community Center, Community Garden, Cultural Facility, Day Care Center, Dwelling – Above the, Ground Floor, Educational Facility - Primary or Secondary, Financial Institution, Food Truck Park-Minor, Government Office, Healthcare Institution, Lodge/Meeting Hall, Medical/Dental Office, Office, Outdoor Dining, Personal Service Establishment, Place of Worship, Public Park, Public Safety Facility, Restaurant, Retail Goods Establishment, Retail Sales of Alcohol – Beer/Wine, Specialty Food Service, Wireless Telecommunications – Attachments to Existing Structures (Other than Towers), Wireless Telecommunications – Modifications, Farmers' Market, Food Truck Vendor, Temporary Contractor's Office, Temporary Outdoor Entertainment, Temporary Outdoor Sales, Temporary Outdoor Storage Container.



CADDO PARISH PLANNING AND ZONING COMMISSION

Office of the MPC | 505 Travis Street, Suite 440 | Shreveport, LA 71101 | 318-673-6480 | shreveportcaddompc.com

STAFF REPORT

The applicant hosted a Neighborhood Participation Plan (NPP) meeting on September 14th at 7:00PM. According to the applicant, there was nobody in attendance.

STAFF

ASSESSMENT: Based on the information contained in the application, and analysis of the facts of record, MPC Staff concludes that denial of the request to rezone the parcel from R-A, Rural-Agricultural to C-4, Heavy Commercial is warranted.

Alternatively, the Commission may:

- a. Recommend approval of the C-2, Corridor Commercial District.
 - b. Recommend approval of the request as submitted.
-

PUBLIC ASSESSMENT: One person spoke in support. The people spoke in opposition.

PZC

RECOMMENDATION: The board voted 5-0 to recommend approval of the C-2, Corridor Commercial District.

22-20-P

I-1

IN SIDE CITY LIMITS

OUTSIDE CITY LIMITS

I-2

Julie Francis

I-1

Winderweede

Bert Kouns Industrial

Flournoy Lucas

R-A

R-A to C-4

Flournoy Lucas

1500' NOTIFICATION AREA



SCALE: 1"=50'

I-2

22-20-P AREA REF MAP

IN SIDE CITY LIMITS

OUTSIDE CITY LIMITS

Julie Francis

Bert Kouns Industrial

Winderweede

R-A to C-4

Fbumpy Lucas

Bert Kouns Industrial

Flournoy Lucas



SCALE: 1"=500'



**PUBLIC
HEARING
NOTICE**

AFFECTING THIS PROPERTY
FOR MORE INFO CALL: 318-673-6480
(from 8:00 a.m. to 5:00 p.m.)
VISIT: shreveportcaddmpc.com/agendas
EMAIL: info@shreveportcaddmpc.com
DO NOT REMOVE SIGN UNTIL AFTER THE HEARING



09/15/22 08:12 AM



09/15/22 08:12 AM



09/15/22 08:12 AM


OWNER	STREET AD	CITY	STATE	ZIP
Union Paci	1400 Doug	Omaha	Ne	68179-1640
Horne, Dou	7330 Flour	Shreveport La		71129-3016
Amerivest	Po Box 193	Shreveport La		71149-0390
Amerivest	7230 Wind	Shreveport La		71129
Bowen, Thi	6430 Faust	Shreveport La		71129
(P.S.) Unior	1400 Doug	Omaha	Ne	68179-1640
Abc Skateb	10043 Lov	Shreveport La		71106
Daxon Inve	601 Se 30t	Oklahoma OK		73129
Caddo Pari	Po Box 320	Shreveport La		71130-2000
(P.S.) Unior	1700 Farna	Omaha	Ne	68102-2022
Missionary	P.O. Box 1	Shreveport La		71149
Emily Trant	505 Travis	Shreveport La		71105
Fox Crossin	PO Box 291	Shreveport La		71129

Metropolitan**Planning**Commission

Shreveport | Caddo Parish

Unified Development Code Development Application

Caddo Parish UDC Development Application and Review Packet
(Revised August 21, 2020)



Land Development Department

505 Travis Street, Suite 440
Shreveport, LA 71101 | phone 318-673-6480

www.shreveportcaddompc.com

Land Development

505 Travis Street | Suite 440 | Shreveport, LA | 71101
 318-673-6480 | fax 318-673-6461

UDC DEVELOPMENT APPLICATION

The following application is required for all properties within the MPC's five-mile Caddo Parish Planning Limits. Members of the MPC's Land Development department are available to outline the development review process, verify submittal requirements and identify UDC requirements specific to all development requests.

DO NOT WRITE IN THIS AREA-OFFICIAL USE ONLY		
Date: _____ Planner: _____ Case No: _____ Application Fee: _____		
1. PROPERTY INFORMATION		
Project Name: <u>Crawling Croquettes</u>	Associated Case: _____	
Project Address/Location: <u>TBA 0 Floumay Lucas</u>		
Current Zoning District: <u>RA</u>	Proposed Zoning District (if applicable): <u>C-4</u>	Parcel Number(s): <u>171327-003-0181-00</u>
2. CASE TYPE		
<input checked="" type="checkbox"/> Zoning Map Amendment (Rezoning)	<input type="checkbox"/> Planned Unit Development (PUD)	<input type="checkbox"/> Public Right-of-Way Closure and Abandonment
<input type="checkbox"/> Special Use Permit	Zoning Map Amendment and Preliminary Site Plan	<input type="checkbox"/> Site Plan Approval
<input type="checkbox"/> Preliminary & Final Plat (7 or more lots)	<input type="checkbox"/> PUD Site Plan (Administrative)	<input type="checkbox"/> Site Plan Revision
<input type="checkbox"/> Final Plat (Less than 7 lots)	<input type="checkbox"/> Small Planned Unit Development (SPUD)	<input type="checkbox"/> Site Plan Modification
<input type="checkbox"/> Re-Plat	Zoning Map Amendment and Site Plan	<input type="checkbox"/> Other: _____
3. PARCEL DESCRIPTION		
<i>(existing platted subdivision name, block and lot designation; if un-platted, provide a detailed metes and bounds description)</i>		
Subdivision: <u>Broad Acres - Outside</u>		
4. GENERAL LOCATION OF PROPERTY		
<i>(street address and/or frontage, and distance to cross street)</i>		
<u>Floumay Lucas Road Shreveport, LA 71129</u>		
5. PROPOSED USE OF THE PROPERTY		
<input type="checkbox"/> Single-Family Residential <input type="checkbox"/> Multi-Family Residential <input checked="" type="checkbox"/> Mixed-Use <input type="checkbox"/> Townhouse Residential <input type="checkbox"/> Duplex Residential <input checked="" type="checkbox"/> Commercial <input type="checkbox"/> Industrial		
Provide a brief explanation, attach additional sheets, if necessary		
<u>We looking to set up commercial property for families in the community</u>		



Land Development

505 Travis Street | Suite 440 | Shreveport, LA | 71101
318-673-6480 | fax 318-673-6461

UDC DEVELOPMENT APPLICATION

6. ZONING INFORMATION		7. BUILDING INFORMATION	
Current Zoning District(s): RA	Proposed Zoning District(s): C-4	Proposed Building Use(s):	
If more than one district, provide the acreage of each:		Existing Building(s) sq. ft. gross:	
Special Purpose Overlay District (if applicable):		Proposed Building(s) sq. ft. gross:	
Total Site Acres:	0.840 ACS	Total sq. ft. gross (existing & proposed):	
Off-Street Parking Required:	Yes	Proposed height of building(s):	Number of stories:
Off-Street Parking Provided:	No	Ceiling height of First Floor:	
8. DIMENSIONAL STANDARDS			
Lot Area (square footage): 40,965 Sq Feet		Lot Coverage (Total Area in square feet):	
Lot Coverage Percentage of Total Lot Area: 0.040 Acres			
9. STORMWATER INFORMATION			
Existing Impervious Surface:	acres/square feet	Hazard Flood Area	<input type="checkbox"/> Yes <input type="checkbox"/> No
Proposed Impervious Surface:	acres/square feet	Red River	<input type="checkbox"/> Yes <input type="checkbox"/> No
Cross Lake Watershed	<input type="checkbox"/> Yes <input type="checkbox"/> No	Wetlands	<input type="checkbox"/> Yes <input type="checkbox"/> No

Land Development

505 Travis Street | Suite 440 | Shreveport, LA | 71101
 318-673-6480 | fax 318-673-6461

UDC DEVELOPMENT APPLICATION

10. CONTACT INFORMATION

IMPORTANT NOTE ABOUT PROJECT CONTACT

If property owner designates an agent as the coordinator for the project, this person (the applicant) shall attend all necessary meetings and public hearings, will receive the agenda, recommendations, and case reports, and will communicate all case information to other parties as required. **All contact for this project will be made through the applicant listed below.**

NAME, ADDRESS, AND SIGNATURE OF ALL PROPERTY OWNERS: ALL property owners must sign. All **property owners** must sign unless one person has the power of attorney to sign for others and that power of attorney is submitted with the application. A managing partner in a corporation may sign and submit written authorization. **If in business name or corporation, list all persons owning 6% or more. Attach separate sheet if necessary.**

APPLICANT CONTACT INFORMATION: Check if Primary Contact
 Name: Brittany & Kendrick Farris Company: Crowing Croquettes
 E-mail: malagony@murray22@gmail.com Phone: 318-200-7538 or 318-670-6706
 Address: 6512 Dianne St City: Shreveport State: LA Zip: 71119

ARCHITECT CONTACT INFORMATION: Check if Primary Contact
 Name: _____ Company: _____
 E-mail: _____ Phone: _____ Fax: _____
 Address: _____ City: _____ State: _____ Zip: _____

ENGINEER CONTACT INFORMATION: Check if Primary Contact
 Name: _____ Company: _____
 E-mail: _____ Phone: _____ Fax: _____
 Address: _____ City: _____ State: _____ Zip: _____

CURRENT PROPERTY OWNER CONTACT INFORMATION: Check if Primary Contact
 Name: Kendrick Farris Company: _____
 E-mail: KendrickJFarris@gmail.com Phone: 318-840-6766 Fax: _____
 Address: 6512 Dianne Street City: Shreveport State: Louisiana Zip: 71119
 Designee Contact Name: _____ Email Address: _____ Phone Number: _____

PROPERTY OWNER, CHECK ONE OF THE FOLLOWING:
 I will represent the application myself; OR I hereby designate _____ (name of project representative) to act in the capacity as my agent for submittal, processing, representation, and/or presentation of this request. The designated agent shall be the principal contact person for responding to all requests for information and for resolving all issues of concern relative to this request.

ACKNOWLEDGEMENT:
 I hereby certify that I am the owner of the property and further certify that the information regarding property ownership provided on this development application is true and correct.

Brittany Danielle Murray Farris 8-5-22 Kendrick-James Farris, BENE 8-5-22
 Property Owner Signature Date Applicant Signature Date

CC3825

NOTICE TO THE PUBLIC

Notice is hereby given that the Caddo Parish Planning and Zoning Board will hold a public hearing on Wednesday, September 28, 2022 at 3:00 p.m. in the **Government Plaza Chamber, 1st Floor, 505 Travis Street, Shreveport, LA**, for the purpose of considering the following subdivision applications &/or amendments to the Caddo Parish Unified Development Codes & the official Zoning Map for the Shreveport Metropolitan Planning Area of Caddo Parish, LA.

CASE NO. 22-20-P: 0 Flournoy Lucas. Application by KENDRICK FARRIS for approval to rezone property located on east side of Flournoy Lucas Rd., approx. 650 ft., south of Winderweedle Road, from R-A to C-4, being more particularly described as Commencing at the northeast corner of Lot 126 of Broad Acres, a subdivision of Caddo Parish, Louisiana, as per plat recorded in Book 50, page 207, of the conveyance records of Caddo Parish, Louisiana, run west along the north line of said Lot 126 a distance of 212 feet to the point of beginning; thence continue west along the north line of said Lot 126 a distance of 212.96 feet, more or less, to the east right of way of Flournoy Lucas as described in the Order of Expropriation recorded under registry no. 819096 of the conveyance records of Caddo Parish, Louisiana; thence run along the east right of way of Flournoy Lucas Road along a curve to the left having a radius of 662.20 feet, a chord bearing south 31°34'44" east 379.25 feet, an arc distance of 384.64 feet, more or less, to a point lying 212 feet, west of the east line of said Lot 126; thence run north a distance of 319.01 feet, more or less, to the point of beginning, being the 1.99 acre, more or less, tract of land shown and described as Tract A on the Map of Survey dated November 15, 1967, attached to the Act of Sale recorded under registry no. 451293, less and except the 1.115 acre, more or less, portion thereof expropriated to the State of Louisiana Department of Transportation and Development, as per the order recorded under registry no. 819096 of the conveyance records of Caddo Parish, Louisiana, together with all buildings and improvements located thereon, Section 27, T17N, R15W, Caddo Parish, Louisiana.

Alan Clarke, Executive Director
Metropolitan Planning Commission

BY THE CADDO PARISH COMMISSION:

AN ORDINANCE TO AMEND VOLUME II OF THE CODE OF ORDINANCES OF THE PARISH OF CADDO, AS AMENDED, THE CADDO PARISH UNIFIED DEVELOPMENT CODE, BY AMENDING THE ZONING OF PROPERTY LOCATED EAST OF CESSNA DRIVE, APPROXIMATELY ONE THOUSAND THREE HUNDRED- AND TWENTY- FEET SOUTH OF EAST FLOURNOY LUCAS ROAD, CADDO PARISH, LOUISIANA, FROM R-1-7 SINGLE-FAMILY RESIDENTIAL ZONING DISTRICT TO R-1-5 SINGLE-FAMILY RESIDENTIAL ZONING DISTRICT, AND TO OTHERWISE PROVIDE WITH RESPECT THERETO

BE IT ORDAINED by the Caddo Parish Commission in due, legal and regular session convened, that Volume II of the Code of Ordinances of the Parish of Caddo, as amended, the Caddo Parish Unified Development Code, is hereby amended and re-enacted to read as follows, to wit:

The official Zoning Map of the Shreveport Metropolitan Planning Area of Caddo Parish, Louisiana, be amended by rezoning property located east of Cessna Drive, approximately one thousand three hundred- and twenty-feet South of East Flournoy Lucas Road, Caddo Parish, LA, more particularly described below, be and the same is hereby amended **from R-1-7 Single-Family Residential ZONING District to R-1-5 Single-Family Residential Zoning District:**

A tract of land located in the southeast quarter (SE ¼) of Section 7 and the southwest quarter (SW ¼) of Section 8, Township 16 North, Range 13W, Caddo Parish, Louisiana. Said Tract more full described as follows: beginning at the northeast corner of Lot 112, Lucien Field Estates Phase II – Unit A as recorded in book 9000, pages 47 thru 49, records of Caddo Parish, Louisiana, proceed S 89°21'03" E a distance of 2,026.79 feet to a point on the westerly right of way line of the Kansas City Southern Railroad, thence proceed 25°34'43" E along the westerly right of way line of the Kansas City Southern Railroad a distance 1,445.86 feet, thence proceed N 89°27'02" W a distance of 2,664.32 feet to the southeast corner of lot 1001, Lucien Field Estates Phase II- Unit C as recorded in book 9000, pages 130 thru 132, records of Caddo Parish, Louisiana, thence proceed N 00°35'06" E along the east line of Lucien Field Estates Phase II, Units C, D, and A, a distance of 1,301.65 feet returning to the point of beginning, said tract containing 69.981 acres, Section 7 & 8, T16N, R13W, Caddo Parish, Louisiana.

BE IT FURTHER ORDAINED, that if any provision or item of this ordinance or the application thereof is held invalid, such invalidity shall not affect other provisions, items or applications which can be given effect without the invalid provisions, items or applications, and to this end, the provisions of this ordinance are hereby declared severable.

BE IT FURTHER ORDAINED that this ordinance shall become effective ten (10) days after publication in the official journal.

BE IT FURTHER ORDAINED, that all ordinances or parts thereof in conflict herewith are hereby repealed.

Approved as to legal form:

Parish Attorney

Date

22-21-P
VINTAGE CONSTRUCTION GROUP

**CADDO PARISH PLANNING AND ZONING BOARD
SUMMARY MINUTES OF THE PUBLIC HEARING SEPTEMBER 28, 2022**

A regularly scheduled public hearing of the Shreveport Metropolitan Planning Commission of Caddo Parish was held on Wednesday, September 28, 2022 at 3:00 p.m. at Government Plaza Chamber, 505 Travis Street, Shreveport, Caddo Parish, LA. Members met in the MPC Conference room prior to the hearing for case manager presentations.

Members Present

Laura Neubert, Chairperson
Constance L. Green
Phyllis Hart
Damon Humphrey, Sr.
Lauren Marchive, III

Staff Present

Alan Clarke, Executive Director
Adam Bailey, Community Planning & Design Manager
Henry Bernstein, Parish Attorney's Office
Shari Culbert, Executive Assistant
Reginald Jordan, Zoning Administrator
Ben Koby, Planner I

Members Absent

Jake Brown

The hearing was opened with prayer by **MR. HUMPHREY, SR.** . The Pledge of Allegiance was led by **MS. HART.**

The meeting was called to order & the procedure for hearing the applications on today's agenda was explained. Speakers should speak clearly into the microphone & give their name & mailing address for further reference. Comments on any item not on the agenda will be limited to 3 minutes at the end of the public hearing. Any written comments that were submitted may be viewed in the public record files.

All decisions rendered by the Metropolitan Planning Commission are subject to appeal to the appropriate governing body, either the City Council or the Caddo Parish Commission. Appeals must be filed within 10 days from the date a decision is rendered by the Metropolitan Planning Commission.

A motion was made by MR. MARCHIVE, III, seconded by MR. HUMPHREY, SR., to approve the minutes of the August 24, 2022 public hearing as submitted.

The motion was adopted by the following 5-0 vote: Ayes: Messrs. HUMPHREYS & MARCHIVE and Meses. GREEN, HART & NEUBERT Nays: NONE. Absent: Messrs. BROWN

CONSENT AGENDA

PUBLIC HEARING

CASE NO. 22-21-P ZONING REQUEST

Applicant: VINTAGE CONSTRUCTION GROUP
Owner: LLC FORBING MANAGEMENT
Location: 137 E FLOURNOY LUCAS RD (east of Cessna Dr., approx. 1,320 ft. south of East Flournoy Lucas Rd.)
Existing Zoning: R-1-7
Request: R-1-7 TO R-1-5
Proposed Use: Single-Family Residence

Representative &/or support:

Justin Sevier 1922 Chestnut Park Lane Shreveport, La. 71106
Mr. Sevier of Vintage Construction spoke of the proposed use for the property.

Opposition: None

draft

A motion was made by MR. MARCHIVE, III seconded by MS. HART to recommend the application for approval.

The motion was adopted by the following 5-0 vote: Ayes: Messrs. HUMPHREYS & MARCHIVE and Meses. GREEN, HART & NEUBERT Nays: NONE. Absent: Messrs. BROWN

CASE NO. 22-2-CTAC CODE TEXT AMENDMENT

Applicant: Caddo Planning and Zoning Commission

Request: Code Text Amendments to the Caddo Parish UDC regarding surface requirements

Representative &/or support: None

Opposition: None

A motion was made by MR. MARCHIVE, III seconded by MS. NEUBERT to recommend the application for approval.

The motion was adopted by the following 5-0 vote: Ayes: Messrs. HUMPHREYS & MARCHIVE and Meses. GREEN, HART & NEUBERT Nays: NONE. Absent: Messrs. BROWN

END OF PUBLIC HEARING

OLD BUSINESS

NEW BUSINESS

MR. CLARKE announced that the board has gained two new members and introduced new board member, Mrs. Green. MR. BERNSTEIN spoke of the terms to be drawn by the board at the October hearing.

OTHER MATTERS TO BE REVIEWED BY THE COMMISSION

CHAIR/BOARD MEMBER'S COMMENTS

A motion was made by MR. HUMPREYS to adjourn the meeting.
ADJOURN 4:01 p.m.

Laura Neubert, Chair

Secretary



CADDO PARISH PLANNING AND ZONING COMMISSION

Office of the MPC | 505 Travis Street, Suite 440 | Shreveport, LA 71101 | 318-673-6480 | shreveportcaddompc.com

STAFF REPORT

SEPTEMBER 28, 2022

AGENDA ITEM NUMBER: 7

MPC Staff Member: Emily Trant

Parish Commission District: 9/John Atkins

CASE NUMBER 22-21-P: ZONING REQUEST

APPLICANT: VINTAGE CONSTRUCTION GROUP
OWNER: LLC FORBING MANAGEMENT
LOCATION: 137 Flournoy Lucas Rd (east of Cessna Dr., approx. 1,320 ft. south of East Flournoy Lucas Rd.)
EXISTING ZONING: R-1-7
REQUEST: R-1-7 to R-1-5
PROPOSED USE: Single-family Residential

DESCRIPTION: The applicant is requesting to rezone approximately 70 acres of undeveloped land from R-1-7, Single-Family Residential to R-1-5, Single-Family Residential for the purpose of Lucien Field Estates Phase III Subdivision. The proposed 264 lot subdivision will be considered as a separate application. The remaining property to the north of the site and the properties to the east are zoned R-1-7; R-E, Residential Estate to the south; and R-1-5 to the west.

Prior cases include:

- Approval to rezone from R-A to R-1 (P-165)

Nearby relevant cases include:

- Approval to rezone from R-A to R-3, B-1, B-2, and B-3 (P-164 & P-495). *Note, both properties were undeveloped, and the zoning districts were designated R-E upon the adoption of the UDC.
- Approval to rezone from R-A to B-2 PUD (C-62-14)
- Approval to rezone from R-A to B-2 and R-1H (P-20-15)

Nearby neighborhoods include: East Ridge, Huckleberry Ridge, Suburban Acres, Wallace Lake, Wallace Lake Heights

REMARKS: As stated, the applicant is requesting approval to rezone the property from R-1-7 to R-1-5 for the purpose of developing Lucien Field Estates Phase III. Annexation into the city limits of Shreveport has been requested and will be heard by the Metropolitan Planning Commission Board on October 5th. As stated in Article 4.3 of the Unified Development Code (UDC), the R-1-5 district is defined as *"The R-1-5 Single-Family Residential Zoning District is intended to provide for a neighborhood environment of single-family detached dwellings located on 5,000 square foot lots that have been established with a smaller lot size than the predominant pattern of single-family residential development. Limited non-residential uses that are compatible with surrounding residential neighborhoods may be permitted"*. The land uses that are permitted by right within the R-1-5 district include: *Agriculture, Bus Transfer Station, Community Center, Community Garden, Day Care Home, Dwelling - Single-Family Detached, Group Home, Place of Worship, Public Park, Soup Kitchen, Accessory, Wireless Telecommunications – Attachments to Existing Structures (Other than Towers) and Wireless Telecommunications – Modifications, Farmers' Market, Temporary Outdoor Events and*



CADDO PARISH PLANNING AND ZONING COMMISSION

Office of the MPC | 505 Travis Street, Suite 440 | Shreveport, LA 71101 | 318-673-6480 | shreveportcaddompc.com

STAFF REPORT

Temporary Subdivision Sales Office. There are no differences in the uses that are permitted by right between the R-1-7 and R-1-5 zoning districts. The appropriateness for a change in density should be analyzed when considering a zoning request that does not involve a change in permitted uses. In this case, the R-1-5 zoning district would allow a minimum lot size of 5,000 square feet, as opposed to 7,000 square feet which is the minimum requirement in the R-1-7 district. There are several standards to consider when reviewing a request to rezone property, as outlined in Article 16.2.E. Zoning Map Amendment Approval Standards, of the Caddo Parish UDC. The approval of a zoning map amendment is based on the balancing of these standards.

The compatibility with the existing use and zoning of nearby property. The proposed zoning district and use is compatible to the surrounding residential land uses.

The extent to which the proposed amendment promotes the public health, safety, and welfare. The proposed rezoning promotes the public health, safety, and welfare as it would not introduce inappropriate land uses in the vicinity.

The suitability of the property for the purposes for which it is presently zoned, i.e., the feasibility of developing the property in question for one or more of the uses allowed under the existing zoning classification. The current zoning designation is suitable for residential lots.

The consistency of the proposed amendment with the Master Plan and any adopted land use policies. The request to rezone from R-1-7 to R-1-5 would be consistent with the Future Land Use Map of the Mast Plan recommendation of residential low.

That the proposed amendment will benefit Caddo Parish as a whole, and not just the applicant, property owner(s), neighbors of any property under consideration, or other special interest groups, and the extent to which the proposed use would be in the public interest and would not serve solely the interest of the applicant. The request would be a benefit to Caddo Parish as it will allow an opportunity for a greater number of lots to be developed, which may encourage more real estate transactions and homeownership during a time of a national housing shortage.

The extent to which the proposed amendment creates nonconformities. The site is undeveloped; therefore, the requested rezoning would not create nonconformities.

The trend of development, if any, in the general area of the property in question. This area of Shreveport has seen a notable trend in developed for residential uses over the years, most notably Lucien Field Estates Phase I and II, which the subject site would be an extension of. Approval of the R-1-5 district would allow the site to be consistent with the existing subdivision, thus it is a reasonable request.

Whether adequate public facilities are available including, but not limited to, schools, parks, police and fire protection, roads, sanitary sewers, storm sewers, and water lines, or are reasonably capable of being provided prior to the development of the uses, which would be permitted on the subject property if the amendment were adopted. The site is located within an



CADDO PARISH PLANNING AND ZONING COMMISSION

Office of the MPC | 505 Travis Street, Suite 440 | Shreveport, LA 71101 | 318-673-6480 | shreveportcaddompc.com

STAFF REPORT

established area where public facilities are available.

Field observations reveal that this property will only be accessible through the existing development at Cessna Drive that currently terminates at a Cul-De-Sac. The site is undeveloped and is partially cleared but does contain a significant number of existing trees. No dissimilar land use was observed near the proposed site.

The applicant was not required to host a Neighborhood Participation Plan (NPP) meeting.

STAFF

ASSESSMENT: Based on the information contained in the application, and analysis of the facts of record, MPC Staff concludes that approval of the request to rezone the parcel from R-1-7, Single-Family Residential to R-1-5, Single-Family Residential is warranted.

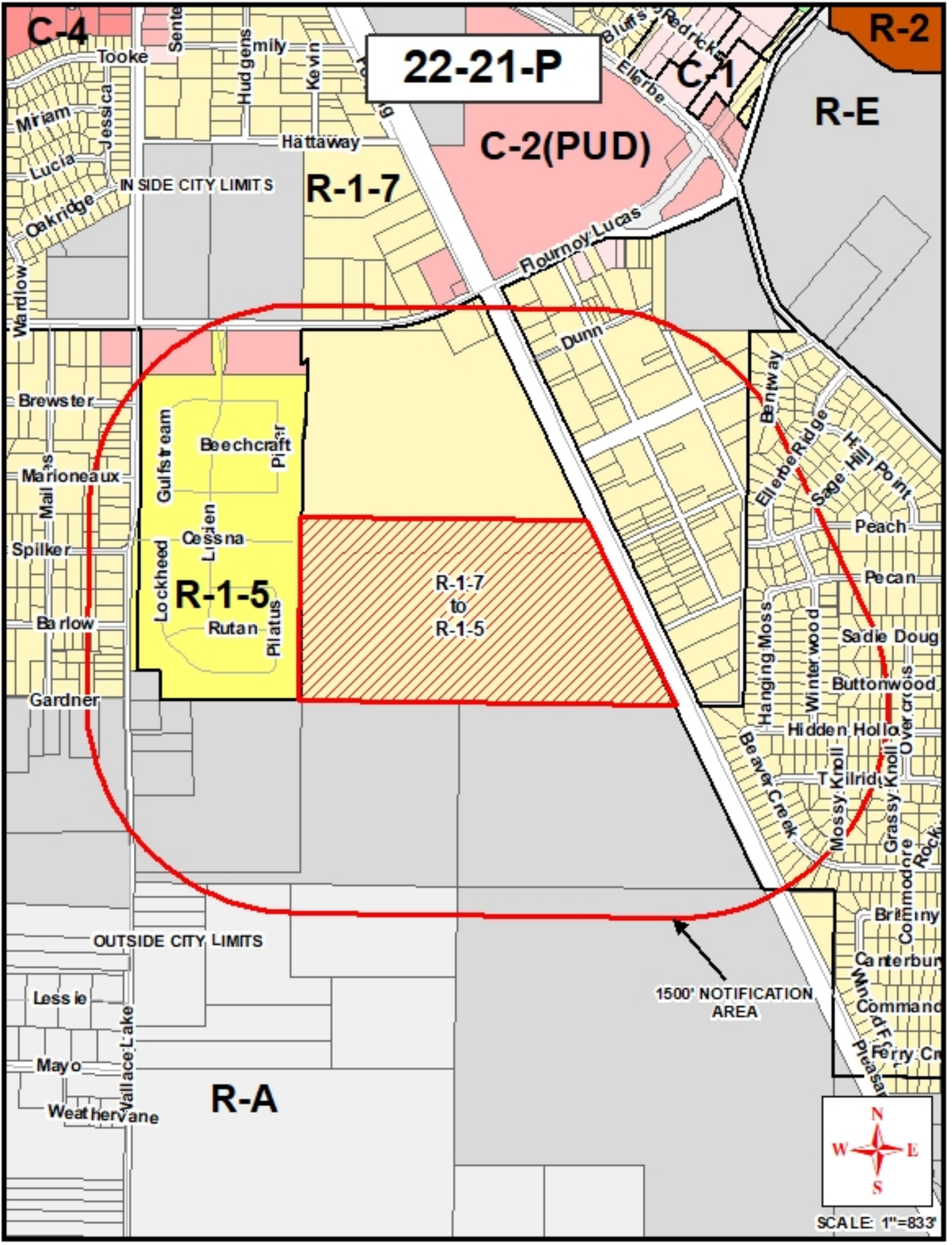
Alternatively, the Commission may:

- a. Recommend denial of the request.
- b. Recommend approval of an alternative zoning district.

PUBLIC ASSESSMENT: One person spoke in support. There was no opposition.

PZC

RECOMMENDATION: The board voted 5-0 to recommend approval of the request to rezone the parcel from R-1-7, Single-Family Residential zoning to R-1-5, Single-Family Residential zoning.



22-21-P

C-2(PUD)

R-1-7

R-1-5

**R-1-7
to
R-1-5**

R-A

INSIDE CITY LIMITS

OUTSIDE CITY LIMITS

1500' NOTIFICATION AREA



SCALE: 1"=83.3'

22-21-P AREA REF MAP

IN SIDE CITY LIMITS

Flournoy Lucas

Dunn

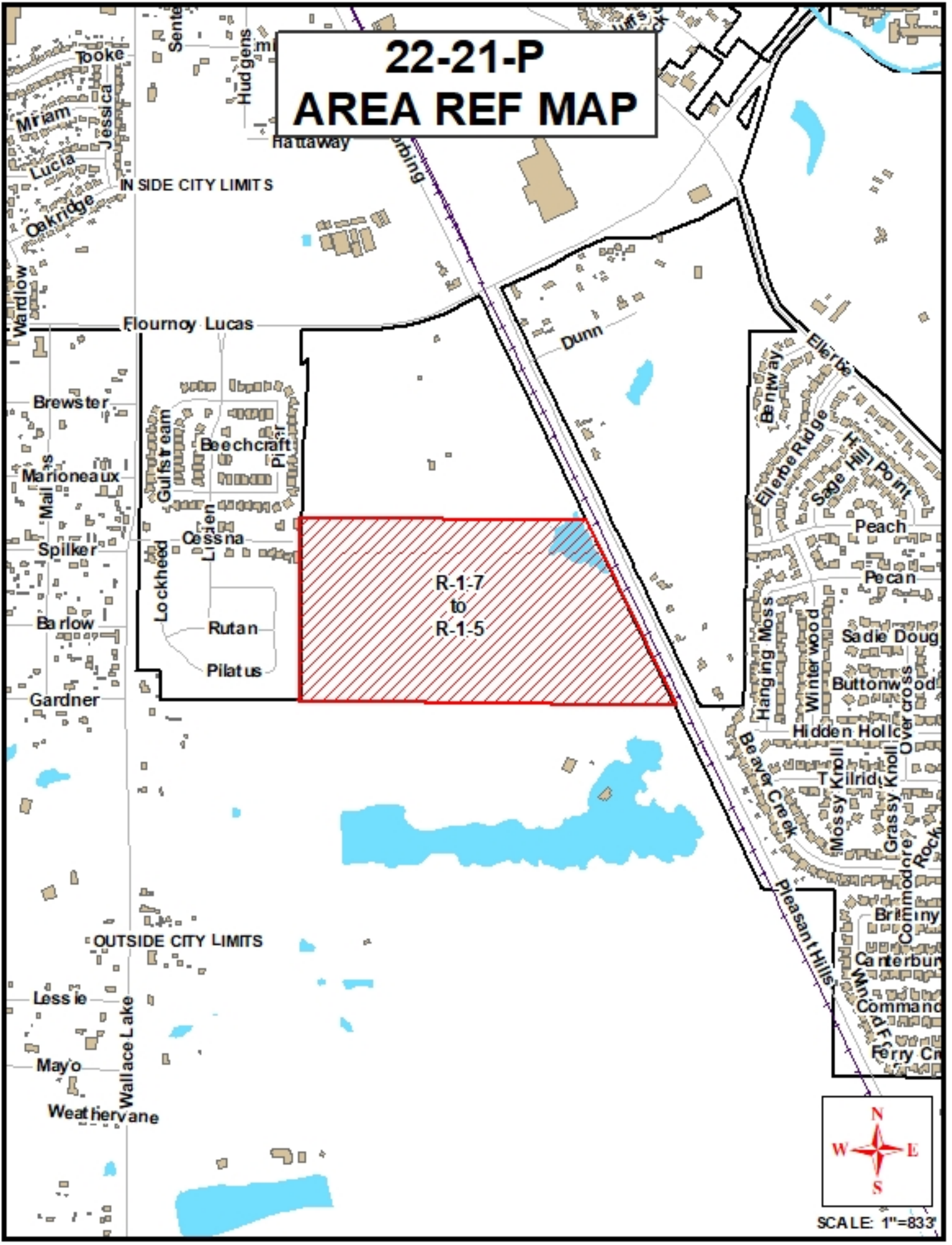
R-1-7
to
R-1-5

OUTSIDE CITY LIMITS

Wallace Lake



SCALE: 1"=833'





**PUBLIC
HEARING
NOTICE**

AFFECTING THIS PROPERTY
FOR MORE INFO CALL: 318-673-6480
(from 8:00 a.m. to 5:00 p.m.)
VISIT: shreveportcaddompc.com/agendas
EMAIL: info@shreveportcaddompc.com
DO NOT REMOVE SIGN UNTIL AFTER THE HEARING





22-21-P - Zoning Map Amendment (Rezoning)

Project Address Information:

Address: 137 E FLOURNOY LUCAS RD
City: SHREVEPORT
State: LA
Zip: 71106

Project Details:

Designation: Caddo Parish
Status: Open
Project Name: Lucien Field Estates - Phase III
Project Number: 22-21-P
Project Description:
Application Category: Planning Case - Parish
Parcel Legal Description: see attached
General Location of Property: east of Cessna Dr., approx. 1,320 ft. south of East Flournoy Lucas Rd.
Council:
Caddo Parish Commissioner District: 9 - Atkins
Request: R-1-7 to R-1-5
Proposed Use: Single-Family Residential
Subdivision: Lucien Field Estates Phase III

GEO Number: 161307000001800
Township:
Section: 07
Range: 16-13
Existing Zone: R-1-5

Project Fees:

Rezoning

Contact information:

Applicant:			
	Vintage Construction Group	Justin Sevier	1922 Chestnut Park Lane Shreveport, LA 71106
	Mobile:	Home:	Office: (318) 683-0636
Architect:			
			, LA
	Mobile:	Home:	Office:
Business Owner:			
			, LA
	Mobile:	Home:	Office:
Engineer:			
	Forte & Tablada	Desmond Sprawls	920 Pierremont Road, Suite 520 Shreveport, LA 71106
	Mobile:	Home:	Office: (318) 798-3344
Property Owner:			

Property Owner:	LLC FORBING MANAGEMENT		9540 Rochel Drive Shreveport, LA 71115
	Mobile: (318) 795-0870	Home:	Office:

CC3825

NOTICE TO THE PUBLIC

Notice is hereby given that the Caddo Parish Planning and Zoning Board will hold a public hearing on Wednesday, September 28, 2022 at 3:00 p.m. in the **Government Plaza Chamber, 1st Floor, 505 Travis Street, Shreveport, LA**, for the purpose of considering the following subdivision applications &/or amendments to the Caddo Parish Unified Development Codes & the official Zoning Map for the Shreveport Metropolitan Planning Area of Caddo Parish, LA.

CASE NO. 22-21-P: 137 E FLOURNOY LUCAS RD. Application by VINTAGE CONSTRUCTION GROUP for approval to rezone property located east of Cessna Dr., approx. 1,320 ft. south of East Flournoy Lucas Rd., from R-1-7 to R-1-5, being more particularly described as A tract of land located in the southeast quarter (SE ¼) of Section 7 and the southwest quarter (SW ¼) of Section 8, Township 16 North, Range 13W, Caddo Parish, Louisiana. Said Tract more full described as follows: beginning at the northeast corner of Lot 112, Lucien Field Estates Phase II – Unit A as recorded in book 9000, pages 47 thru 49, records of Caddo Parish, Louisiana, proceed S 89°21'03" E a distance of 2,026.79 feet to a point on the westerly right of way line of the Kansas City Southern Railroad, thence proceed 25°34'43" E along the westerly right of way line of the Kansas City Southern Railroad a distance 1,445.86 feet, thence proceed N 89°27'02" W a distance of 2,664.32 feet to the southeast corner of lot 1001, Lucien Field Estates Phase II-Unit C as recorded in book 9000, pages 130 thru 132, records of Caddo Parish, Louisiana, thence proceed N 00°35'06" E along the east line of Lucien Field Estates Phase II, Units C, D, and A, a distance of 1,301.65 feet returning to the point of beginning, said tract containing 69.981 acres, Section 7 & 8, T16N, R13W, Caddo Parish, Louisiana.

Alan Clarke, Executive Director
Metropolitan Planning Commission

ORDINANCE NO. 6265 of 2022

BY THE CADDO PARISH COMMISSION:

AN ORDINANCE TO AMEND CHAPTER 4, ARTICLE II, DIVISION 3 RELATIVE TO ALCOHOLIC BEVERAGE EMPLOYEE HANDLING CARD, TO PROVIDE FOR COMPATIBILITY WITH CITY OF SHREVEPORT REQUIREMENTS FOR SUCH CARDS, AND TO OTHERWISE PROVIDE WITH RESPECT THERETO.

WHEREAS, the City of Shreveport and Parish both have Alcoholic Beverage Employee Handling Card ordinances;

WHEREAS, amending the Parish ordinance to parallel the City provisions would aid businesses in having employees obtain cards;

NOW, THEREFORE, BE IT ORDAINED, by the Caddo Parish Commission in due, legal and regular session convened, that Chapter 4, Article II, Division 3 is hereby amended to read as follows:

“DIVISION 3. ALCOHOLIC BEVERAGE EMPLOYEE HANDLING CARD

Sec. 4-83. Required .

(a) It shall be unlawful for any alcoholic beverage permit holder issued pursuant to Division 2 of this Article to allow any employee to handle, sell or serve alcoholic beverages of high or low alcoholic content for consumption on or off the premises, unless such employee is in possession of an alcoholic beverage handling employee card issued under the authority of this division. Before employing any person to handle, sell or serve alcoholic beverages, the permit holder shall notify the sheriff of the intended employment and shall have such person obtain an alcoholic beverage handling employee card prior to handling, selling or serving alcoholic beverages for consumption on or off the premises of any establishment for which a permit is required by this chapter. The permit holder shall also notify the sheriff upon termination of employment of any alcoholic beverage handling employee.

(b) It shall be unlawful for any employee to handle, sell or serve alcoholic beverages for consumption on or off the premises of any establishment for which a permit is required by this chapter unless such employee has in his or her possession a current valid alcoholic beverage handling employee card and displays it upon demand of any law enforcement officer or agent.

(1) If such establishment sells for on or off premises consumption as a liquor store, bar, casino, microbrewery or microdistillery, alcohol caterer or similar establishment where alcohol is the primary commodity sold, such employee must hold a Class A alcoholic beverage handling card.

(2) If such establishment sells for on or off premises consumption as a box store, convenience store, grocery store, restaurant, wholesaler, or other establishment where alcohol is not the primary commodity sold, such employee must hold a Class B alcoholic beverage handling card.

(c) For purposes of this section, the term "possession" shall mean the employee shall have the card on his or her person. The employer shall also maintain on file a copy of the current card for all current employees. In the event the employee does not have the card on his or her person, but the employer has the card on file, it shall not be considered a violation of this section by the employer.

(d) The sheriff may in his discretion grant special oral dispensations of the employee card requirement in specific cases, upon valid reasons shown. Such dispensations are not to exceed the period from time granted until the close of the next normal business day.

Sec. 4-84. Qualifications of applicant.

(a) Each applicant for a Class A alcoholic beverage handling employee card shall meet the following qualifications and conditions:

(1) He/she must be a person of good character and reputation and 18 years of age or older.

(2) If the person has been convicted of a felony under the laws of the United States, the State of Louisiana or any other state or country, he/she will not be eligible until the expiration of the sentence, including probation and parole. This provision shall not apply to a conviction for which the applicant has received a first offense pardon under the laws of the State of Louisiana.

(3) He/she has not been convicted in the last two years in this or in any other state or by the United States or any other country of soliciting for prostitution, pandering, letting premises for prostitution, contributing to the delinquency of juveniles, keeping a disorderly place, letting a disorderly place, illegally dealing in controlled dangerous substances or any violation of the controlled dangerous substance statute.

(4) He/she must not have been convicted of an offense within the last two years of two or more violations of the provisions of any municipal or parish ordinance or state law relating to alcoholic beverages.

(5) He/she must not have had a dealer's permit revoked in the last three years which was issued in his name or in the name of a partnership of which he was a partner or in the name of a corporation in which he was a stockholder.

(6) He/she must not have had his alcoholic beverage handling employee card revoked within the last two years.

(7) An applicant must certify in writing on a form approved by the sheriff that prior to issuance of an ABO card, he or she has read and is familiar with and will comply with the requirements of this chapter. A new applicant must have completed, or must complete within 45 days of the issuance of an alcoholic beverage handling employee card, a responsible alcohol service program approved by the sheriff. In addition, all applicants shall complete a recertification program every four years after the initial program.

(b) Each applicant for a Class B alcoholic beverage handling employee card shall meet the following qualifications and conditions:

(1) He/she must be a person of good character and reputation and 18 years of age or older.

(2) He/she must not have been convicted of an offense within the last two years of two or more violations of the provisions of any municipal or parish ordinance or state law relating to alcoholic beverages.

(3) He/she must not have had his alcoholic beverage handling employee card revoked within the last two years.

(4) An applicant must certify in writing on a form approved by the sheriff that prior to issuance of an ABO card, he or she has read and is familiar with and will comply with the requirements of this chapter. A new applicant must have completed, or must complete within 45 days of the issuance of an alcoholic beverage handling employee card, a responsible alcohol service program approved by the sheriff of the parish. In addition, all applicants shall complete a recertification program every four years after the initial program.

Sec. 4-85. Issuance and appeal from denial.

The sheriff of the parish is hereby authorized to issue, without delay, an alcoholic beverage handling employee card when he finds the applicant to be qualified. If the sheriff finds that the applicant is not qualified, he shall deny the permit. A person whose permit is denied may appeal the denial of the permit to the parish commission by filing a request for such an appeal with the clerk of the parish commission within ten days after being notified of the denial of the permit.

Sec. 4-86. Contents.

A card issued pursuant to this division shall contain the picture and right thumbprint of the person to whom it is issued.

Sec. 4-87. Fee, term; renewal.

The fee for an alcoholic beverage handling employee card shall be as established by the parish commission, from time to time. This card will be for a period of one year and must be renewed prior to the expiration date.

Sec. 4-88. Premises applicable to.

A card for an alcoholic beverage handling employee shall be good and valid for use on the premises of any alcoholic beverage permit holder.

Sec. 4-89. Suspension or revocation.

(a) An alcoholic beverage handling employee card may be suspended or revoked by the sheriff if, at any time, the holder thereof fails to meet the qualifications prescribed by section 4-84 or if he violates any provision of this chapter.

(b) Before any alcoholic beverage handling employee card is suspended or revoked, the holder thereof shall be given notice of his right to a hearing before the sheriff. Such notice shall inform the card holder of the reasons for which the sheriff proposes to suspend or revoke the card and shall inform the card holder that, unless a hearing is requested within ten days from the date the notice is sent, the sheriff will suspend or revoke the card. Such notice shall be delivered either personally to the card holder or shall be sent by registered mail to the card holder's last known address. In the event a hearing is not requested within ten days of the date of such notice, the sheriff may proceed to revoke or suspend the alcoholic beverage handling employee card. In the event a hearing is requested by the card holder, the sheriff shall inform the card holder of the date of such hearing, which hearing shall be held within ten days of the date of the request for a hearing.

(c) The holder of an alcoholic beverage handling employee card who feels aggrieved by a decision of the sheriff in suspending or revoking such card may, within ten days of the notification of the decision of the sheriff, appeal to the parish commission. The decision of the sheriff shall be affirmed, unless a majority of the parish commission, at a hearing on such appeal, votes to overrule or modify the action of the sheriff.

BE IT FURTHER ORDAINED, that if any provision or item of this ordinance or the application thereof is held invalid, such invalidity shall not affect other provisions, items or applications which can be given effect without the invalid provisions, items or applications, and to this end the provisions of this ordinance are hereby declared severable.

BE IT FURTHER ORDAINED, that this ordinance shall take effect upon adoption.

BE IT FURTHER ORDAINED, that all ordinances or parts thereof in conflict herewith are hereby repealed.

Approved as to legal form:

Parish Attorney

Date

ORDINANCE NO. 6265 of 2022

BY THE CADDO PARISH COMMISSION:

AN ORDINANCE TO AMEND CHAPTER 4, ARTICLE II, DIVISION 3 RELATIVE TO ALCOHOLIC BEVERAGE EMPLOYEE HANDLING CARD, TO PROVIDE FOR COMPATIBILITY WITH CITY OF SHREVEPORT REQUIREMENTS FOR SUCH CARDS, AND TO OTHERWISE PROVIDE WITH RESPECT THERETO.

WHEREAS, the City of Shreveport and Parish both have Alcoholic Beverage Employee Handling Card ordinances;

WHEREAS, amending the Parish ordinance to parallel the City provisions would aid businesses in having employees obtain cards;

NOW, THEREFORE, BE IT ORDAINED, by the Caddo Parish Commission in due, legal and regular session convened, that Chapter 4, Article II, Division 3 is hereby amended to read as follows:

“DIVISION 3. ALCOHOLIC BEVERAGE EMPLOYEE HANDLING CARD

Sec. 4-83. Required.

(a) It shall be unlawful for any alcoholic beverage permit holder issued pursuant to Division 2 of this Article to allow any employee to handle, sell or serve alcoholic beverages of high or low alcoholic content for consumption on or off the premises, unless such employee is in possession of an alcoholic beverage handling employee card issued under the authority of this division. Before employing any person to handle, sell or serve alcoholic beverages, the permit holder shall notify the sheriff of the intended employment and shall have such person obtain an alcoholic beverage handling employee card prior to handling, selling or serving alcoholic beverages for consumption on or off the premises of any establishment for which a permit is required by this chapter. The permit holder shall also notify the sheriff upon termination of employment of any alcoholic beverage handling employee. The permit holder shall notify the sheriff of the intended employment, and apply to the sheriff to obtain such card

(b) Every alcoholic beverage handling employee shall obtain an alcoholic beverage handling employee card prior to handling, selling or serving alcoholic beverages for consumption on premises for which a permit is required by this chapter. It shall be unlawful for any employee to handle, sell or serve alcoholic beverages for consumption on or off the premises of any establishment for which a permit is required by this chapter unless such employee has in his or her possession a current valid alcoholic beverage handling employee card and displays it upon demand of any law enforcement officer or agent.

(1) If such establishment sells for on or off premises consumption as a liquor store, bar, casino, microbrewery or microdistillery, alcohol caterer or similar establishment where alcohol is the primary commodity sold, such employee must hold a Class A alcoholic beverage handling card.

(2) If such establishment sells for on or off premises consumption as a box store, convenience store, grocery store, restaurant, wholesaler, or other establishment where alcohol is not the primary commodity sold, such employee must hold a Class B alcoholic beverage handling card.

(c) For purposes of this section, the term "possession" shall mean the employee shall have the card on his or her person. The employer shall also maintain on file a copy of the current card for all current employees. In the event the employee does not have the card on his or her person, but the employer has the card on file, it shall not be considered a violation of this section by the employer.

(d) The sheriff may in his discretion grant special oral dispensations of the employee card requirement in specific cases, upon valid reasons shown. Such dispensations are not to exceed the period from time granted until the close of the next normal business day.

Sec. 4-84. Qualifications of applicant.

(a) Each applicant for an alcoholic beverage handling employee card shall meet the following qualifications and conditions: Each applicant for a Class A alcoholic beverage handling employee card shall meet the following qualifications and conditions:

(1) He/she must be a person of good character and reputation and 18 years of age or older.

(2) If the person has been convicted of a felony under the laws of the United States, the State of Louisiana or any other state or country, at least five years must have passed since the expiration of the sentence given for the conviction of the felony, including probation and parole. If the person has been convicted of a felony under the laws of the United States, the State of Louisiana or any other state or country, he/she will not be eligible until the expiration of the sentence, including probation and parole. This provision shall not apply to a conviction for which the applicant has received a first offense pardon under the laws of the State of Louisiana.

(3) He/she has not been convicted in the last two years in this or in any other state or by the United States or any other country of soliciting for prostitution, pandering, letting premises for prostitution, contributing to the delinquency of juveniles, keeping a disorderly place, letting a disorderly place, illegally dealing in controlled dangerous substances or any violation of the controlled dangerous substance statute.

(4) He must not have been convicted of any offense within the last two years of violating any of the provisions of this chapter. He/she must not have been convicted of an offense within the last two years of two or more violations of the provisions of any municipal or parish ordinance or state law relating to alcoholic beverages.

(5) He/she must not have had a dealer's permit revoked in the last year last three years which was issued in his name or in the name of a partnership of which he was a partner or in the name of a corporation in which he was a stockholder.

(6) He/she must not have had his alcoholic beverage handling employee card revoked within the last year two years.

(7) A new applicant must have completed, or must complete within 30 days of the issuance of an alcoholic beverage handling employee card, a responsible alcohol service program approved by the sheriff of the parish. An applicant must certify in writing on a form approved by the sheriff that prior to issuance of an ABO card, he or she has read and is familiar with and will comply with the requirements of this chapter. A new applicant must have completed, or must complete within 30 45 days of the issuance of an alcoholic beverage handling employee card, a responsible alcohol service program approved by the sheriff. In addition, all applicants shall complete a recertification program every four years after the initial program.

(b) Each applicant for a Class B alcoholic beverage handling employee card shall meet the following qualifications and conditions:

(1) He/she must be a person of good character and reputation and 18 years of age or older.

(2) He/she must not have been convicted of an offense within the last two years of two or more violations of the provisions of any municipal or parish ordinance or state law relating to alcoholic beverages.

(3) He/she must not have had his alcoholic beverage handling employee card revoked within the last two years.

(4) An applicant must certify in writing on a form approved by the sheriff that prior to issuance of an ABO card, he or she has read and is familiar with and will comply with the requirements of this chapter. A new applicant must have completed, or must complete within 45 days of the issuance of an alcoholic beverage handling employee card, a responsible alcohol service program approved by the sheriff of the parish. In addition, all applicants shall complete a recertification program every four years after the initial program.

Sec. 4-85. Issuance and appeal from denial.

The sheriff of the parish is hereby authorized to issue, without delay, an alcoholic beverage handling employee card when he finds the applicant to be qualified. If the

sheriff finds that the applicant is not qualified, he shall deny the permit. A person whose permit is denied may appeal the denial of the permit to the parish commission by filing a request for such an appeal with the clerk of the parish commission within ten days after being notified of the denial of the permit.

Sec. 4-86. Contents.

A card issued pursuant to this division shall contain the picture and right thumbprint of the person to whom it is issued.

Sec. 4-87. Fee, term; renewal.

The fee for an alcoholic beverage handling employee card shall be as established by the parish commission, from time to time. This card will be for a period of one year and must be renewed prior to the expiration date.

Sec. 4-88. Premises applicable to.

A card for an alcoholic beverage handling employee shall be good and valid for use on the premises of any alcoholic beverage permit holder.

Sec. 4-89. Suspension or revocation.

(a) An alcoholic beverage handling employee card may be suspended or revoked by the sheriff if, at any time, the holder thereof fails to meet the qualifications prescribed by section 4-84 or if he violates any provision of this chapter.

(b) Before any alcoholic beverage handling employee card is suspended or revoked, the holder thereof shall be given notice of his right to a hearing before the sheriff. Such notice shall inform the card holder of the reasons for which the sheriff proposes to suspend or revoke the card and shall inform the card holder that, unless a hearing is requested within ten days from the date the notice is sent, the sheriff will suspend or revoke the card. Such notice shall be delivered either personally to the card holder or shall be sent by registered mail to the card holder's last known address. In the event a hearing is not requested within ten days of the date of such notice, the sheriff may proceed to revoke or suspend the alcoholic beverage handling employee card. In the event a hearing is requested by the card holder, the sheriff shall inform the card holder of the date of such hearing, which hearing shall be held within ten days of the date of the request for a hearing.

(c) The holder of an alcoholic beverage handling employee card who feels aggrieved by a decision of the sheriff in suspending or revoking such card may, within ten days of the notification of the decision of the sheriff, appeal to the parish commission. The decision of the sheriff shall be affirmed, unless a majority of the parish commission, at a hearing on such appeal, votes to overrule or modify the action of the sheriff.

BE IT FURTHER ORDAINED, that if any provision or item of this ordinance or the application thereof is held invalid, such invalidity shall not affect other provisions, items or applications which can be given effect without the invalid provisions, items or applications, and to this end the provisions of this ordinance are hereby declared severable.

BE IT FURTHER ORDAINED, that this ordinance shall take effect upon adoption.

BE IT FURTHER ORDAINED, that all ordinances or parts thereof in conflict herewith are hereby repealed.

Approved as to legal form:

Parish Attorney

Date

ORDINANCE NO. 6264 OF 2022

BY THE CADDO PARISH COMMISSION:

AN ORDINANCE AMENDING AND RE-ENACTING ORDINANCE NO. 5111 of 2011, REAPPORTIONING CADDO PARISH INTO TWELVE COMMISSION DISTRICTS, ENUMERATING THE CONSTITUENT PRECINCTS RESPECTIVELY COMPRISING THE COMMISSION DISTRICTS, AND OTHERWISE PROVIDING WITH RESPECT THERETO.

NOW, THEREFORE, BE IT ORDAINED by the Caddo Parish Commission in due, regular and legal session convened that the Caddo Parish Commission does hereby establish twelve Commission districts which, in total, shall comprise the whole of Caddo Parish, Louisiana.

BE IT FURTHER ORDAINED that existing precincts are as follows:

Precinct One

Beginning at the spillway of Cross Lake; run easterly along Cross Bayou to Twelve Mile Bayou; thence northerly along Twelve Mile Bayou to North Market Street; thence northerly along North Market Street to Dr. Martin Luther King, Jr. Drive; thence southwesterly along Dr. Martin Luther King, Jr. Drive to Russell Road; thence southerly along Russell Road to I-220; thence southerly along I-220 to the Cross Lake bank; thence southeasterly along the Cross Lake bank to the point of beginning.

Physical Location/Address of the Polling Place for Precinct One: Southern University (Gymnasium), 3050 Martin Luther King Drive, Shreveport, Louisiana 71107.

Precinct Two

Beginning at the intersection of I-220 and Jefferson Paige Road; run northeasterly along I-220 to the 172 foot contour of Cross Lake; thence beginning in a westerly direction and continuing along the 172 foot contour of Cross Lake to Yarborough Road; thence southwesterly along Yarborough Road to Parkwood Drive; thence southerly along Parkwood Drive to Judy Lane; thence southwesterly and southerly along Judy Lane to Jefferson Paige Road; thence easterly along Jefferson Paige Road to the point of beginning.

Physical Location/Address of the Polling Place for Precinct Two: Willow Point Baptist Church, 5550 South Lakeshore Drive, Shreveport, Louisiana 71119.

Precinct Three

Beginning at the intersection of Hollywood Avenue and Broadway Avenue; run northerly along Broadway Avenue to I-20; thence southwesterly along I-20 to Curtis Lane; thence southerly along Curtis Lane to St. Louis Avenue; thence easterly along St. Louis Avenue to Kennedy Drive; thence southerly along Kennedy Drive to Illinois Street; thence easterly along Illinois Street to Robert Street; thence southerly along Robert Street to Hollywood Avenue; thence easterly along Hollywood Avenue to the point of beginning.

Physical Location/Address of the Polling Place for Precinct Three: Oak Park Elementary Middle School, 4331 Henry Street, Shreveport, Louisiana 71109.

Precinct Four

Beginning at the intersection of the Southern Pacific Railroad and the Inner Loop Parkway; run easterly along the Inner Loop Parkway to Brushy Bayou; thence northerly along Brushy Bayou to the Texas and Pacific Railway; thence westerly along the Texas and Pacific Railway to the Southern Pacific Railroad; thence southerly along the Southern Pacific Railroad to the point of beginning.

Physical Location/Address of the Polling Place for Precinct Four: Southern Hills Elementary School, 9075 Kingston Road, Shreveport, Louisiana 71118.

Precinct Five A

Beginning at the intersection of U.S Highway 71 (North Market Street) and Twelve Mile Bayou; thence southerly, southwesterly, and southeasterly along Twelve Mile Bayou to Cross Bayou; thence easterly along Cross Bayou to U.S. Highway 71 (North Market Street), then northwesterly along U. S. Highway 71 to the intersection of U.S. Highway 71 (North Market Street) with Twelve Mile Bayou, the point of beginning.

Physical Location/Address of the Polling Place for Precinct Five A: Cherokee Park Elementary School, 2010 E. Algonquin Trail, Shreveport, Louisiana 71107.

ORDINANCE NO. 6264 OF 2022

Precinct Five B

Beginning at the intersection of the Red River and 1-220; run westerly along 1-220 to Twelve Mile Bayou; thence southerly and southwesterly along Twelve Mile Bayou to U.S. Highway 71 (North Market Street); thence southeasterly along U.S. Highway 71 to the intersection of U.S. Highway 71 and Cross Bayou; thence westerly along Cross Bayou to Common Street; thence southeasterly along Common Street to Crocket Street; thence northeasterly along Crocket Street to Marshall Street; thence southeasterly along Marshall Street to 1-20; thence northeasterly along 1-20 to the Red River; thence northerly along the Caddo Parish- Bossier Parish boundary (centerline of the Red River as it existed at the time of the creation of Caddo Parish in 1838) to the intersection of the Caddo Parish- Bossier Parish boundary and 1-220, thence westerly along 1-220 to the intersection of 1-220 and the Red River, the point of beginning

Physical Location/Address of the Polling Place for Precinct Five B: Cherokee Park Elementary School, 2010 E. Algonquin Trail, Shreveport, Louisiana 71107.

Precinct Six

Beginning at the intersection of Line Avenue and Stoner Avenue; run easterly along Stoner Avenue to the St. Louis and Southwestern Railway; thence northwesterly along the St. Louis and Southwestern Railway to I-20; thence southwesterly along I-20 to Line Avenue; thence southerly along Line Avenue to the point of beginning.

Physical Location/Address of the Polling Place for Precinct Six: E.B. Williams Stoner Hill Elementary Lab School, 2127 C.E. Galloway Blvd., Shreveport, Louisiana 71104.

Precinct Seven

Beginning at the intersection of Centenary Boulevard and Kings Highway; run easterly along Kings Highway to Youree Drive; thence northerly along Youree Drive to E. Herndon Street; thence westerly along E. Herndon Street to Centenary Boulevard; thence southerly along Centenary Boulevard to the point of beginning.

Physical Location/Address of the Polling Place for Precinct Seven: Shreve City Baptist Church, 2810 Knight Street, Shreveport, Louisiana 71104.

Precinct Eight

Beginning at the intersection of E. Kings Highway and Youree Drive; run easterly along E. Kings Highway to the Shreveport-Barksdale Highway; thence easterly along the Shreveport-Barksdale Highway to the Caddo-Bossier Parish line, said point being the Red River; thence northerly and westerly along the Caddo-Bossier Parish line to Bolch Street; thence southerly along Bolch Street to E. Washington Street; thence westerly along E. Washington Street to Anderson Street; thence westerly along Anderson Street to Youree Drive; thence southerly along Youree Drive to the point of beginning.

Physical Location/Address of the Polling Place for Precinct Eight: Shreve City Baptist Church, 2810 Knight Street, Shreveport, Louisiana 71104.

Precinct Nine

Beginning at the intersection of E. Kings Highway and the Shreveport-Barksdale Highway; run southerly along E. Kings Highway to Preston Avenue; thence easterly along Preston Avenue to Captain Shreve Drive; thence northwesterly along Captain Shreve Drive to Reily Lane; thence northerly along Reily Lane to the south service road of the Shreveport Barksdale Highway; thence northeasterly along said service road to Camilla Street; thence northwesterly along Camilla Street to the Shreveport-Barksdale Highway; thence westerly along the Shreveport-Barksdale Highway to the point of beginning.

Physical Location/Address of the Polling Place for Precinct Nine: Shreve Island Elementary, 836 Sewanee Place, Shreveport, Louisiana 71105.

Precinct Ten

Beginning at the intersection of Youree Drive and Carrolton Avenue; run easterly along Carrolton Avenue to E. Kings Highway; thence northerly along E. Kings Highway to Atlantic Avenue; thence westerly along Atlantic Avenue to Grover Street; thence northerly along Grover Street to Ockley Drive; thence westerly along Ockley Drive to Youree Drive; thence southerly along Youree Drive to the point of beginning.

Physical Location/Address of the Polling Place for Precinct Ten: A.C. Steere Elementary 4009 Youree Drive, Shreveport, Louisiana 71105.

Precinct Eleven

Beginning at the intersection of Southfield Road and Youree Drive; run easterly along Southfield Road to Kings Highway; thence northerly along Kings Highway to Carrolton Avenue; thence westerly along

ORDINANCE NO. 6264 OF 2022

Carrolton Avenue to Youree Drive; thence southerly along Youree Drive to the point of beginning.

Physical Location/Address of the Polling Place for Precinct Eleven: Broadmoor Middle Lab School, 441 Atlantic Avenue, Shreveport, Louisiana 71105.

Precinct Twelve

Beginning at the intersection of Bayou Pierre and Southfield Road; run easterly along Southfield Road to Youree Drive; thence northerly along Youree Drive to Atlantic Avenue; thence westerly along Atlantic Avenue to Fern Street; thence northerly along Fern Street to Ockley Drive; thence westerly along Ockley Drive to Bayou Pierre; thence southerly along Bayou Pierre to the point of beginning.

Physical Location/Address of the Polling Place for Precinct Twelve: Broadmoor Middle Lab School, 441 Atlantic Avenue, Shreveport, Louisiana 71105.

Precinct Thirteen

Beginning at the intersection of Ockley Drive and Bayou Pierre, run easterly along Ockley Drive to Fern Street; thence southerly along Fern Street to Atlantic Avenue; thence easterly along Atlantic Avenue to Youree Drive; thence northerly along Youree Drive to Ockley Drive; thence northeasterly along Ockley Drive to Grover Place; thence southeasterly along Grover Place to Atlantic Avenue; thence northeasterly along Atlantic Avenue to Kings Highway; thence northwesterly along Kings Highway to Beverly Place; thence southwestly along Beverly Place to Cornwell Street; thence southerly along Cornwell Street to Gregg Street; thence westerly along Gregg Street to Bayou Pierre; thence southerly along Bayou Pierre to the point of beginning.

Physical Location/Address of the Polling Place for Precinct Thirteen: Broadmoor Middle Lab School, 441 Atlantic Avenue, Shreveport, Louisiana 71105.

Precinct Fourteen

Beginning at the intersection of Gilbert Drive and Gregg Street; run easterly along Gregg Street to Cornwell Street; thence northerly along Cornwell Street to Stephenson Street; thence easterly along Stephenson Street to Beverly Place; thence northerly along Beverly Place to Kings Highway; thence westerly along Kings Highway to Gilbert Drive; thence southerly along Gilbert Drive to the point of beginning.

Physical Location/Address of the Polling Place for Precinct Fourteen: Broadmoor Middle Lab School, 441 Atlantic Avenue, Shreveport, Louisiana 71105.

Precinct Fifteen

Beginning at the intersection of Wilkinson Street and Highland Avenue; run westerly along Wilkinson Street to Line Avenue; thence southerly along Line Avenue to Kings Highway; thence easterly along Kings Highway to Centenary Boulevard; thence northerly along Centenary Boulevard to Lister Street; thence westerly along Lister Street to Gilbert Drive; thence southerly along Gilbert Drive to Olive Street; thence westerly along Olive Street to Highland Avenue; thence southerly along Highland Avenue to the point of beginning.

Physical Location/Address of the Polling Place for Precinct Fifteen: C.E. Byrd High School Learning Center, 700 Kings Highway, Shreveport, Louisiana 71104.

Precinct Sixteen

Beginning at the intersection of E. 70th Street and E. Kings Highway; run easterly along E. Kings Highway to the bayou between the Dixie Gardens area and Broadmoor Terrace Subdivision; thence northerly along said bayou to Southfield Road; thence westerly along Southfield Road to E. Kings Highway; thence southerly along E. Kings Highway to the point of beginning.

Physical Location/Address of the Polling Place for Precinct Sixteen: Haynes Avenue Baptist Church, 610 Haynes Avenue, Shreveport, Louisiana 71105.

Precinct Seventeen

Beginning at the intersection of Line Avenue and Wilkinson Street; run easterly along Wilkinson Street to Highland Avenue; thence northerly along Highland Avenue to Olive Street; thence easterly along Olive Street to Gilbert Drive; thence northerly along Gilbert Drive to Lister Street; thence easterly along Lister Street to Centenary Boulevard; thence northerly along Centenary Boulevard to Stoner Avenue; thence westerly along Stoner Avenue to Line Avenue; thence southerly along Line Avenue to the point of beginning.

Physical Location/Address of the Polling Place for Precinct Seventeen: C.E. Byrd High School Learning Center, 700 Kings Highway, Shreveport, Louisiana 71104.

ORDINANCE NO. 6264 OF 2022

Precinct Twenty

Beginning at the intersection of Line Avenue and Slattery Street; run easterly along Slattery Street to Gilbert Drive; thence northerly along Gilbert Drive to Kings Highway; thence westerly along Kings Highway to Line Avenue; thence southerly along Line Avenue to the point of beginning.

Physical Location/Address of the Polling Place for Precinct Twenty: C.E. Byrd High School Learning Center, 700 Kings Highway, Shreveport, Louisiana 71104.

Precinct Twenty-One

Beginning at the intersection of Line Avenue and Monrovia Place; run easterly along Monrovia Place to Gilbert Drive; thence northerly along Gilbert Drive to Ockley Drive; thence easterly along Ockley Drive to Bayou Pierre; thence northerly along Bayou Pierre to Fern Street; thence northerly along Fern Street to Gilbert Drive; thence northerly along Gilbert Drive to Slattery Street; thence westerly along Slattery Street to Line Avenue; thence southerly along Line Avenue to the point of beginning.

Physical Location/Address of the Polling Place for Precinct Twenty-One: South Highland Elementary/Magnet School, 831 Erie Street, Shreveport, Louisiana 71106.

Precinct Twenty-Two [SPLIT: D4 – 22A, D8 – 22B]

Beginning at the intersection of Line Avenue and E. 70th Street; run easterly along E. 70th Street to Bayou Pierre; thence northerly along Bayou Pierre to Ockley Drive; thence westerly along Ockley Drive to Gilbert Drive; thence southerly along Gilbert Drive to Monrovia Street; thence westerly along Monrovia Street to Line Avenue; thence southerly along Line Avenue to the point of beginning.

Physical Location/Address of the Polling Place for Precinct Twenty-Two: Broadmoor Middle Laboratory School, 441 Atlantic Avenue, Shreveport, Louisiana 71105.

Precinct Twenty-Three

Beginning at the intersection of E. 77th Street and the Kansas City Southern Railway; run easterly along E. 77th Street to Fairfield Avenue; thence northerly along Fairfield Avenue to E. 71st Street; thence easterly along E. 71st Street to Line Avenue; thence northerly along Line Avenue to E. 61st Street; thence westerly along E. 61st Street to the Kansas City Southern Railway; thence southerly along the Kansas City Southern Railway to the point of beginning.

Physical Location/Address of the Polling Place for Precinct Twenty-Three: Fairfield Elementary Magnet School, 6215 Fairfield Avenue, Shreveport, Louisiana 71106.

Precinct Twenty-Four [SPLIT: D4 – 24A, D6 – 24B]

Beginning at the intersection of E. 61st Street and the Kansas City Southern Railway; run easterly along E. 61st Street to Line Avenue; thence northerly along Line Avenue to Monrovia Street; thence westerly along Monrovia Street to Fairfield Avenue; thence northerly along Fairfield Avenue to Lawhon Street; thence westerly along Lawhon Street to the Kansas City Southern Railway; thence southerly along the Kansas City Southern Railway to the point of beginning.

Physical Location/Address of the Polling Place for Precinct Twenty-Four: South Highland Elementary School, 831 Erie Street, Shreveport, Louisiana 71106.

Precinct Twenty-Five

Beginning at the intersection of Hollywood Avenue and the Texas and Pacific Railway; run easterly along Hollywood Avenue to the Kansas City Southern Railway; thence northerly along the Kansas City Southern Railway to Midway Road; thence westerly along Midway Road to the Texas and Pacific Railway; thence southerly, easterly and southwesterly along the Texas and Pacific Railway to the point of beginning.

Physical Location/Address of the Polling Place for Precinct Twenty-Five: Werner Park Elementary School, 2715 Corbitt Street, (Corbitt Avenue entrance), Shreveport, Louisiana 71108.

Precinct Twenty-Six

Beginning at the intersection of Lawhon Street and the Kansas City Southern Railway; run easterly along Lawhon Street to Fairfield Avenue; thence southerly along Fairfield Avenue to Monrovia Street; thence easterly along Monrovia Street to Line Avenue; thence northerly along Line Avenue to McCormick Street; thence westerly along McCormick Street to Fairfield Avenue; thence southerly along Fairfield Avenue to Dudley Drive; thence westerly along Dudley Drive to Southern Avenue; thence southerly along Southern Avenue to Ockley Drive; thence westerly along Ockley Drive to the Kansas City Southern Railway; thence southerly along the Kansas City Southern Railway to the point of beginning.

Physical Location/Address of the Polling Place for Precinct Twenty-Six: Betty Virginia Park Recreation Building, 4010 Line Avenue, Shreveport, Louisiana 71106.

ORDINANCE NO. 6264 OF 2022

Precinct Twenty-Seven

Beginning at the intersection of Ockley Drive and the Kansas City Southern Railway; run easterly along Ockley Drive to Southern Avenue; thence northerly along Southern Avenue to Dudley Drive; thence easterly along Dudley Drive to Fairfield Avenue; thence northerly along Fairfield Avenue to McCormick Street; thence easterly along McCormick Street to Line Avenue; thence northerly along Line Avenue to Wilkinson Street; thence westerly along Wilkinson Street to the Kansas City Southern Railway; thence southerly along the Kansas City Southern Railway to the point of beginning.

Physical Location/Address of the Polling Place for Precinct Twenty-Seven: Mall St. Vincent, 1133 St. Vincent Avenue, Shreveport, Louisiana 71104.

Precinct Twenty-Eight

Beginning at the intersection of Stoner Avenue and Line Avenue; run northerly along Line Avenue to I-20; thence northeasterly along I-20 to Marshall Street; thence northwesterly along Marshall Street to Crockett Street; thence southwesterly along Crockett Street to Texas Avenue; thence southwesterly along Texas Avenue to Murphy Street; thence easterly along Murphy Street to Stoner Avenue; thence easterly along Stoner Avenue to the point of beginning.

Physical Location/Address of the Polling Place for Precinct Twenty-Eight: Galilee Baptist Church, 1500 Pierre Avenue, Shreveport, Louisiana 71003.

Precinct Twenty-Nine

Beginning at the intersection of I-20 and the Texas and Pacific Railway; run easterly along I-20 to Texas Avenue; thence northerly along Texas Avenue to Crockett Street; thence northeasterly along Crockett Street to Common Street; thence northwesterly along Common Street to Cross Bayou; thence westerly along Cross Bayou to the Texas and Pacific Railway; thence southerly along the Texas and Pacific Railway to Patzman Street; thence westerly along Patzman Street to Allen Avenue; thence southerly along Allen Avenue to Ford Street; thence easterly along Ford Street to Hearne Avenue; thence southerly along Hearne Avenue to Milam Street; thence easterly along Milam Street to the Texas and Pacific Railway; thence southerly along the Texas and Pacific Railway to the point of beginning.

Physical Location/Address of the Polling Place for Precinct Twenty-Nine: Booker T. Washington New Technology High School, 2104 Milam Street, Shreveport, Louisiana 71103.

Precinct Thirty

Beginning at the intersection of I-20 and Emory Street; run easterly along I-20 to Jewella Avenue; thence northerly along Jewella Avenue to Hardy Street; thence westerly along Hardy Street to Hassett Avenue; thence northerly along Hassett Avenue to a Southwestern Electric Power line, said line being approximately half the distance between Hardy Street and Milton Street; thence westerly along the Southwestern Electric Power line to Lakeshore Drive; thence northeasterly along Lakeshore Drive to Cross Lake Bayou; thence northerly along Cross Lake Bayou to the 172 foot contour of Cross Lake; thence beginning in a northwesterly direction and continuing along the 172 foot contour of Cross Lake to S. Lakeshore Drive; thence southerly along S. Lakeshore Drive and Curtis Lane to Greenwood Road; thence easterly along Greenwood Road to Emory Street; thence southerly along Emory Street to the point of beginning.

Physical Location/Address of the Polling Place for Precinct Thirty: Atkins Branch of the Shreve Memorial Library at 3704 Greenwood Road, Shreveport, Louisiana 71109.

Precinct Thirty-One

Beginning at the intersection of Hearne Avenue and the Kansas City Southern Railway; run easterly along the Kansas City Southern Railway to the Texas and Pacific Railway; thence northerly along the Texas and Pacific Railway to Murphy Street; thence westerly along Murphy Street to Hearne Avenue; thence southerly along Hearne Avenue to the point of beginning.

Physical Location/Address of the Polling Place for Precinct Thirty-One: Galilee Baptist Church, 1500 Pierre Avenue, Shreveport, Louisiana 71103.

Precinct Thirty-Two [SPLIT: D3 – 32A, D5 – 32B]

Beginning at the intersection of Kings Highway and I-20; run easterly along Kings Highway to the Southern Pacific Railroad; thence southwesterly along the Southern Pacific Railroad to Midway Street; thence easterly along Midway Street to Wallace Street; thence southerly along Wallace Street to Alma Street; thence easterly along Alma Street to St. Vincent Avenue; thence northerly along St. Vincent Avenue to Ockley Drive; thence easterly along Ockley Drive to the Kansas City Railroad; thence northerly along the Kansas City Railroad to Wilkinson Street; thence easterly along Wilkinson Street to Southern Avenue; thence northerly and northeasterly along Southern Avenue to Fairfield Avenue; thence northerly

ORDINANCE NO. 6264 OF 2022

along Fairfield Avenue to I-20; thence southerly along I-20 to the Texas and Pacific Railway; thence southwesterly along the Texas and Pacific Railway to the Kansas City Southern Railway; thence westerly along the Kansas City Southern Railway to Texas Avenue; thence southwesterly along Texas Avenue to I-20; thence southwesterly along I-20 to the point of beginning.

Physical Location/Address of the Polling Place for Precinct Thirty-Two: Mall St. Vincent, 1133 St. Vincent Avenue, Shreveport, Louisiana 71104.

Precinct Thirty-Four

Beginning at the intersection of Hollywood Avenue and the Southern Pacific Railroad; run easterly along Hollywood Avenue to the Kansas City Southern Railway; thence northerly along the Kansas City Southern Railway to Lawhon Street; thence westerly along Lawhon Street to St. Vincent Avenue; thence southerly along St. Vincent Avenue to Clover Street; thence westerly along Clover Street to Linwood Avenue; thence southerly along Linwood Avenue to Corbitt Street; thence westerly along Corbitt Street to the Southern Pacific Railroad; thence southerly along the Southern Pacific Railroad to the point of beginning.

Physical Location/Address of the Polling Place for Precinct Thirty-Four: Caddo Heights Math/Science Elementary School, 1702 Corbitt Street, Shreveport, Louisiana 71108.

Precinct Thirty-Five

Beginning at the intersection of Browning Street and Wallace Avenue; run easterly along Browning Street to St. Vincent Avenue; thence northerly along St. Vincent Avenue to W. 75th Street; thence easterly along W. 75th Street to the Kansas City Southern Railway; thence northerly along the Kansas City Southern Railway to 68th Street; thence westerly along 68th Street to St. Vincent Avenue; thence southerly along St. Vincent Avenue to W. 68th Street; thence westerly along W. 68th Street to Linwood Avenue; thence southerly along Linwood Avenue to W. 69th Street; thence westerly along W. 69th Street to Wallace Avenue; thence southerly along Wallace Avenue to the point of beginning.

Physical Location/Address of the Polling Place for Precinct Thirty-Five: Linwood Public Charter School, 401 West 70th Street, Shreveport, Louisiana 71106.

Precinct Thirty-Six

Beginning at the intersection of W. 70th Street and the Southern Pacific Railroad; run northerly along the Southern Pacific Railroad to Hollywood Avenue; thence westerly along Hollywood Avenue to the center of Brush Bayou; thence southerly down the center of Brush Bayou to W. 70th Street; thence easterly along W. 70th Street to the point of beginning.

Physical Location/Address of the Polling Place for Precinct Thirty-Six: Sunset Acres Elementary School, 6514 West Canal Blvd., Shreveport, Louisiana 71108.

Precinct Thirty-Seven

Beginning at the intersection of Midway Street and Hearne Avenue; run easterly along Midway Street to the Southern Pacific Railroad; thence northerly along the Southern Pacific Railroad to Kings Highway; thence westerly along Kings Highway to I-20; thence southwesterly along I-20 to Portland Avenue; thence northerly along Portland Avenue to Leslie Street; thence westerly along Leslie Street to Hearne Avenue; thence northerly along Hearne Avenue to Frederick Street; thence westerly along Frederick Street to Exposition Avenue; thence southerly along Exposition Avenue to Greenwood Road; thence northeasterly along Greenwood Road to Missouri Avenue; thence southerly along Missouri Avenue to Edgar Street; thence northeasterly along Edgar Street to Velva Avenue; thence southerly along Velva Avenue to Carol Street; thence northeasterly along Carol Street to Hearne Avenue; thence southerly along Hearne Avenue to the point of beginning.

Physical Location/Address of the Polling Place for Precinct Thirty-Seven: Queensborough Elementary School, 2701 Catherine Street, Shreveport, Louisiana 71109.

Precinct Thirty-Eight

Beginning at the intersection of W. 70th Street and the Southern Pacific Railroad; run easterly along W. 70th Street to Wallace Avenue; thence northerly along Wallace Avenue to W. 69th Street; thence easterly along W. 69th Street to Linwood Avenue; thence northerly along Linwood Avenue to W. 68th Street; thence easterly along W. 68th Street to St. Vincent Avenue; thence northerly along St. Vincent Avenue to W. 68th Street; thence easterly along W. 68th Street to the Kansas City Southern Railway; thence northerly along the Kansas City Southern Railway to Hollywood Avenue; thence westerly along Hollywood Avenue to the Southern Pacific Railroad; thence southerly along the Southern Pacific Railroad to the point of beginning.

Physical Location/Address of the Polling Place for Precinct Thirty-Eight: Caddo Middle Career and Technology School, 6310 Cliff Avenue, Shreveport, Louisiana 71106.

Precinct Thirty-Nine

ORDINANCE NO. 6264 OF 2022

Beginning at the intersection of the Kansas City Southern Railway and Milam Street; run southeasterly along the Kansas City Southern Railway to Hearne Avenue; thence northerly along Hearne Avenue to Milam Street; thence westerly along Milam Street to the point of beginning.

Physical Location/Address of the Polling Place for Precinct Thirty-Nine: J.S. Clark Microsociety Middle School, 351 Hearne Avenue, Shreveport, Louisiana 71103.

Precinct Forty

Beginning at the intersection of Ford Street and Hearne Avenue; run easterly along Ford Street to Allen Avenue; thence northerly along Allen Avenue to Patzman Street; thence easterly along Patzman Street to the Texas and Pacific Railway; thence northerly along the Texas and Pacific Railway to Cross Bayou; thence westerly along Cross Bayou to Hearne Avenue; thence southerly along Hearne Avenue to the point of beginning.

Physical Location/Address of the Polling Place for Precinct Forty: Academic Recovery (old Ingersoll), 401 North Holzman Street, Shreveport, Louisiana 71101.

Precinct Forty-One

Beginning at the intersection of Stonewall Street and San Jacinto Avenue; run easterly along Stonewall Street to Exposition Avenue; thence southerly along Exposition Avenue to Fredrick Street; thence easterly along Fredrick Street to Arkansas Avenue; thence northerly along Arkansas Avenue to Lakeshore Drive; thence westerly along Lakeshore Drive to San Jacinto Avenue; thence southerly along San Jacinto Avenue to the point of beginning.

Physical Location/Address of the Polling Place for Precinct Forty-One: Judson Fundamental Magnet Elementary School, 3809 Judson Street, Shreveport, Louisiana 71109.

Precinct Forty-Three

Beginning at the intersection of I-20 and Monkhouse Drive; run easterly along I-20 to Emory Street; thence northerly along Emory Street to Greenwood Road; thence westerly along Greenwood Road to Monkhouse Drive; thence southerly along Monkhouse Drive to the point of beginning.

Physical Location/Address of the Polling Place for Precinct Forty-Three: Praise Temple Full Gospel Baptist Cathedral, 4725 Greenwood Road, Shreveport, Louisiana 71109.

Precinct Forty-Four

Beginning at the intersection of I-20 and Portland Avenue; run northeasterly along I-20 to Greenwood Road; thence northeasterly along Greenwood Road to Texas Avenue; thence northeasterly along Texas Avenue to the Kansas City Southern Railway; thence westerly along the Kansas City Southern Railway to Hearne Avenue; thence southerly along Hearne Avenue to Lakeshore Drive; thence westerly along Lakeshore Drive to Arkansas Avenue; thence southerly along Arkansas Avenue to Fredrick Street; thence easterly along Fredrick Street to Hearne Avenue; thence southerly along Hearne Avenue to Leslie Street; thence easterly along Leslie Street to Portland Avenue; thence southerly along Portland Avenue to the point of beginning.

Physical Location/Address of the Polling Place for Precinct Forty-Four: Bilberry Park Community Center, 1902 Alabama Street, Shreveport, Louisiana 71109.

Precinct Forty-Five

Beginning at the intersection of Lakeshore Drive and San Jacinto Avenue; run northerly along San Jacinto Avenue to Sunset Drive; thence westerly along Sunset Drive to Milam Street; thence northeasterly along Milam Street to Exposition Avenue; thence northerly along Exposition Avenue to the Old Blanchard Road; thence northerly along the Old Blanchard Road to Cross Bayou; thence westerly along Cross Bayou to the 172 foot contour of Cross Lake; thence southerly along the 172 foot contour of Cross Lake to Lakeshore Drive; thence northeasterly along Lakeshore Drive to the point of beginning.

Physical Location/Address of the Polling Place for Precinct Forty-Five: Judson Fundamental Magnet Elementary School, 3809 Judson Street, Shreveport, Louisiana 71109.

Precinct Forty-Six

Beginning at the intersection of Midway Street and Jewella Avenue; run easterly along Midway Street to Hearne Avenue; thence northerly along Hearne Avenue to Carol Street; thence southwesterly along Carol Street to Velve Street; thence northerly along Velve Street to Edgar Street; thence southwesterly along Edgar Street to Missouri Avenue; thence northerly along Missouri Avenue to Greenwood Road; thence southwesterly along Greenwood Road to Exposition Avenue; thence northerly along Exposition Avenue to Hardy Street; thence westerly along Hardy Street to Jewella Avenue; thence southerly along Jewella Avenue to the point of beginning.

Physical Location/Address of the Polling Place for Precinct Forty-Six: Fair Park College Prep_High

ORDINANCE NO. 6264 OF 2022

School, 3222 Greenwood Road, Shreveport, Louisiana 71109.

Precinct Forty-Seven

Beginning at Pines Road and Jefferson-Paige Road; run easterly along Jefferson-Paige Road to Judy Lane; thence northerly along Judy Lane to Parkwood Drive; thence northerly along Parkwood Drive to Yarborough Road; thence northeasterly along Yarborough Road to the 172 foot contour of Cross Lake; thence starting in a northeasterly direction and continuing along the 172 foot contour of Cross Lake to Lakeshore Drive; thence easterly along Lakeshore Drive to Pines Road; thence southerly along Pines Road to Jefferson-Paige Road the point of beginning.

Physical Location/Address of the Polling Place for Precinct Forty-Seven: Western Hills Baptist Church, 4153 Pines Road, Shreveport, Louisiana 71119.

Precinct Forty-Eight

Beginning at the intersection of Southfield Road and E. Kings Highway; run easterly along Southfield Road to the Shreveport corporate limits as of January 1, 2011 as precleared by the U.S. Department of Justice; thence northerly along the Shreveport corporate limits to Dixie Gardens Road; thence westerly along Dixie Gardens Road to Bayou Drive; thence northerly along Bayou Drive to Captain Shreve Drive; thence northerly along Captain Shreve Drive to Preston Avenue; thence westerly along Preston Avenue to E. Kings Highway; thence southerly along E. Kings Highway to the point of beginning.

Physical Location/Address of the Polling Place for Precinct Forty-Eight: Haynes Avenue Baptist Church, 610 Haynes Avenue, Shreveport 71105.

Precinct Forty-Nine A-B

Beginning at the intersection of E. 70th Street and Bayou Pierre; run easterly along E. 70th Street to Kings Highway; thence northerly along Kings Highway to Southfield Road; thence westerly along Southfield Road and Pierremont Road to Bayou Pierre; thence southerly along Bayou Pierre to the point of beginning.

Physical Location/Address of the Polling Place for Precinct Forty-Nine A-B: Youree Drive Middle School, 6008 Youree Drive, Shreveport, Louisiana 71105.

Precinct Fifty

Beginning at the intersection of Line Avenue and Rainbow Drive; run northeasterly along Rainbow Drive to Harris Street; thence northerly along Harris Street to Rebecca Street; thence northeasterly along Rebecca Street to Gideon Drive; thence northwesterly along Gideon Drive to Palestine Street; thence northeasterly along Palestine Street to McArthur Drive; thence northwesterly along McArthur Drive to E. 70th Street; thence westerly along E. 70th Street to Line Avenue; thence southerly along Line Avenue to the point of beginning.

Physical Location/Address of the Polling Place for Precinct Fifty: Caddo Middle Magnet School, 7635 Cornelious Lane, Shreveport, Louisiana 71106.

Precinct Fifty-One

Beginning at the intersection of the Kansas City Southern Railway and E. 77th Street; run southerly along the Kansas City Southern Railway to the Bert Kouns Industrial Loop; thence easterly along the Bert Kouns Industrial Loop to Ellerbe Road; thence northerly along Ellerbe Road to Line Avenue; thence northerly along Line Avenue to E. 71st Street; thence westerly along E. 71st Street to Fairfield Avenue; thence southerly along Fairfield Avenue to E. 77th Street; thence westerly along E. 77th Street to the point of beginning.

Physical Location/Address of the Polling Place for Precinct Fifty-One: 81st Street ECE Center, 8108 Fairfield Avenue, Shreveport, Louisiana 71106.

Precinct Fifty-Two

Beginning at the intersection of the Texas and Pacific Railway and the Southern Pacific Railroad; run easterly along the Texas and Pacific Railway to Brushy Bayou; thence northerly along Brushy Bayou to Wyngate Boulevard; thence northerly along Wyngate Boulevard to Browning Street; thence easterly along Browning Street to Wallace Avenue; thence northerly along Wallace Avenue to W. 70th Street; thence westerly along W. 70th Street to the Southern Pacific Railroad; thence southerly along the Southern Pacific Railroad to the point of beginning.

Physical Location/Address of the Polling Place for Precinct Fifty-Two: Woodlawn Leadership Academy, 7340 Wyngate Blvd., Shreveport, Louisiana 71106.

Precinct Fifty-Three

Beginning at the intersection of W. 70th Street and the Texas and Pacific Railway; run easterly along W.

ORDINANCE NO. 6264 OF 2022

70th Street to the center of Brush Bayou; thence northerly along the center of Brush Bayou to Hollywood Avenue; thence westerly along Hollywood Avenue to the Texas and Pacific Railway; thence southerly along the Texas and Pacific Railway to the point of beginning.

Physical Location/Address of the Polling Place for Precinct Fifty-Three: Sunset Acres Elementary School, 6514 W. Canal Boulevard, Shreveport, Louisiana 71108.

Precinct Fifty-Four

Beginning at the intersection of Hardy Street and Hassett Street; run easterly along Hardy Street to Exposition Avenue; thence northerly along Exposition Avenue to Stonewall Street; thence westerly along Stonewall Street to San Jacinto Avenue; thence northerly along San Jacinto Avenue to Lakeshore Drive; thence westerly and southerly along Lakeshore Drive to the intersection of a Southwestern Electric Power line east of Fairway Drive; thence easterly along the Southwestern Electric Power line to Hassett Street; thence southerly along Hassett Street to the point of beginning.

Physical Location/Address of the Polling Place for Precinct Fifty-Four: Judson Street Elementary Fundamental Magnet School, 3809 Judson Street, Shreveport, Louisiana 71109.

Precinct Fifty-Five

Beginning at the intersection of I-20 and I-220; run easterly along I-20 to Monkhouse Drive; thence northerly on Monkhouse Drive to Greenwood Road; thence easterly along Greenwood Road to Curtis Lane; thence northerly along Curtis Lane and South Lakeshore Drive to the 172 foot contour of Cross Lake; thence starting in a westerly direction along the 172 foot contour of Cross Lake and continuing along the 172 foot contour of Cross Lake to I-220; thence southerly along I-220 to the point of beginning.

Physical Location/Address of the Polling Place for Precinct Fifty-Five: Praise Temple Full Gospel Baptist Cathedral, 4725 Greenwood Road, Shreveport, Louisiana 71109.

Precinct Fifty-Six

Beginning at the intersection of Bert Kouns Industrial Loop and Millicent Way; thence southwesterly along Millicent Way to Brunswick Drive; thence southerly along Brunswick Drive to Sophia Lane; thence easterly along Sophia Lane to Village Green; thence southerly along Village Green to Galway Drive; thence easterly along Galway Drive to Smitherman Drive; thence northeasterly along Smitherman Drive to Stratmore Drive; thence easterly along Stratmore Drive to Youree Drive; thence southerly along Youree Drive to Flournoy Lucas Road; thence easterly along Flournoy Lucas Road to Bayou Pierre; thence northerly along Bayou Pierre to Bert Kouns Industrial Loop; thence northerly along Bert Kouns Industrial Loop to Youree Drive to the point of beginning.

Physical Location/Address of the Polling Place for Precinct Fifty-Six: University Elementary School, 9900 Smitherman Drive, Shreveport, Louisiana.

Precinct Fifty-Seven

Beginning at the intersection of Dr. Martin Luther King, Jr. Drive and Audrey Lane; run easterly along Dr. Martin Luther King, Jr. Drive to Montana Street; thence northeasterly, northwesterly, and northerly along Montana Street to Hawkins Street; thence westerly along Hawkins Street to Legardy Street; thence southerly along Legardy Street to Thomas E. Howard Drive; thence westerly along Prince Valiant Drive to Audrey Lane; thence southerly along Audrey Lane to the point of beginning.

Physical Location/Address of the Polling Place for Precinct Fifty-Seven: Pine Grove Elementary School, 1700 Caldwell Street, Shreveport, Louisiana 71107.

Precinct Fifty-Eight

Beginning at the intersection of Corbitt Street and the Southern Pacific Railroad; run easterly along Corbitt Street to Linwood Avenue; thence northerly along Linwood Avenue to Clover Street; thence easterly along Clover Street to St. Vincent Avenue; thence northerly along St. Vincent Avenue to Lawhon Street; thence easterly along Lawhon Street to the Kansas City Southern Railway; thence northerly along the Kansas City Southern Railway to Ockley Drive; thence westerly along Ockley Drive to St. Vincent Avenue; thence southerly along St. Vincent Avenue to Alma Street; thence westerly along Alma Street to Wallace Avenue; thence northerly along Wallace Avenue to Midway Street; thence westerly along Midway Street to the Southern Pacific Railroad; thence southerly along the Southern Pacific Railroad to the point of beginning.

Physical Location/Address of the Polling Place for Precinct Fifty-Eight: Caddo Heights Math/Science School, 1702 Corbitt Street, Shreveport, Louisiana 71108.

Precinct Fifty-Nine

Beginning at the intersection of the Texas and Pacific Railway and Brushy Bayou; run easterly along the Texas and Pacific Railway to the Kansas City Southern Railway; thence northerly along the Kansas City Southern Railway to W. 75th Street; thence westerly along W. 75th Street to St. Vincent Avenue; thence southerly along St. Vincent Avenue to W. 80th Street; thence westerly along W. 80th Street to Linwood

ORDINANCE NO. 6264 OF 2022

Avenue; thence southerly along Linwood Avenue to Browning Street; thence westerly along Browning Street to Wyngate Boulevard; thence southerly along Wyngate Boulevard to Brushy Bayou; thence southerly along Brushy Bayou to the point of beginning.

Physical Location/Address of the Polling Place for Precinct Fifty-Nine: Linwood Public Charter Middle School, 401 West 70th Street, Shreveport, Louisiana 71106.

Precinct Sixty

Beginning at the intersection of Murvon Street and Broadway Avenue; run easterly along Murvon Street to Jewella Avenue; thence northerly along Jewella Avenue to I-20; thence westerly along I-20 to Broadway Avenue; thence southerly along Broadway Avenue to the point of beginning.

Physical Location/Address of the Polling Place for Precinct Sixty: Morning Star Baptist Church, 5340 Jewella Avenue, Shreveport, Louisiana 71109.

Precinct Sixty-One

Beginning at the intersection of Meriwether Road and the Texas and Pacific Railway; run northeasterly along the Texas and Pacific Railway to Tinker Street; thence northerly along Tinker Street to Powell Street; thence westerly along Powell Street to Broadway Avenue; thence northerly along Broadway Avenue to Hollywood Avenue; thence westerly along Hollywood Avenue to the Inner Loop Parkway; thence southerly along the Inner Loop Parkway to 70th Street; thence easterly along 70th Street to Meriwether Road; thence southeasterly along Meriwether Road to the point of beginning.

Physical Location/Address of the Polling Place for Precinct Sixty-One: Morning Star Baptist Church, 5340 Jewella Avenue, Shreveport, Louisiana 71109.

Precinct Sixty-Two

Beginning at the intersection of Dean Road and Inner Loop (Hwy. 3132); thence easterly along Inner Loop (Hwy. 3132) to Walker Road; thence southerly along Walker Road to Bert Kouns Industrial Loop; thence westerly along Bert Kouns Industrial Loop to Dean Road; thence northerly along Dean Road to the point of beginning.

Physical Location/Address of the Polling Place for Precinct Sixty-Two: Southwood High School, 9000 Walker Road, Shreveport, Louisiana 71118.

Precinct Sixty-Three

Beginning at the intersection of Dean Road and Bert Kouns Industrial Loop; run westerly along Bert Kouns Industrial Loop to the bed of the former Texas and Pacific Railway spur; thence southerly along the bed of the former Texas and Pacific Railway spur to Colquitt Road; thence northeasterly along Colquitt Road to Dean Road; thence northerly along Dean Road to the point of beginning.

Physical Location/Address of the Polling Place for Precinct Sixty-Three: Summerfield Elementary School, 3131 Ardis Taylor Drive, Shreveport, Louisiana 71118.

Precinct Sixty-Four

Beginning at the intersection of Youree Drive and Anderson Street; run easterly along Anderson Street to E. Washington Street; thence easterly along E. Washington Street to Bolch Street; thence northerly along Bolch Street to the Caddo-Bossier Parish line; thence beginning in a westerly direction and continuing along the Caddo-Bossier Parish line to I-20; thence westerly along I-20 to the St. Louis and Southwestern Railway; thence southeasterly along the St. Louis and Southwestern Railway to E. Stoner Avenue; thence westerly along E. Stoner Avenue to Viking Street; thence southerly along Viking Street to E. Herndon Street; thence westerly along E. Herndon Street to Youree Drive; thence southerly along Youree Drive to the point of beginning.

Physical Location/Address of the Polling Place for Precinct Sixty-Four: E.B. Stoner Hill Lab School, 2127 C.E. Galloway Blvd., Shreveport, Louisiana 71104.

Precinct Sixty-Five

Beginning at the intersection of Colquitt Road and Mansfield Road; run northeasterly along Mansfield Road to Bert Kouns Industrial Loop; thence westerly along Bert Kouns Industrial Loop to Dean Road; thence southerly along Dean Road to Colquitt Road; thence northeasterly along Colquitt Road to the point of beginning.

Physical Location/Address of the Polling Place for Precinct Sixty-Five: Southwood High School, 9000 Walker Road, Shreveport, Louisiana 71118.

Precinct Sixty-Six

ORDINANCE NO. 6264 OF 2022

Beginning at the intersection of Woolworth Road and Colquitt Road; run northeasterly along Colquitt Road to Boggy Bayou; thence westerly along Boggy Bayou to Woolworth Road; thence southerly along Woolworth Road to the point of beginning.

Physical Location/Address of the Polling Place for Precinct Sixty-Six: Grawood Baptist Church Gymnasium, 5841 Colquitt Road, Keithville, Louisiana 71047.

Precinct Sixty-Seven

Beginning at the intersection of Hearne Avenue and Murphy Street; run easterly along Murphy Street to the Texas and Pacific Railway; thence northerly along the Texas and Pacific Railway to Milam Street; thence westerly along Milam Street to Hearne Avenue; thence southerly along Hearne Avenue to the point of beginning.

Physical Location/Address of the Polling Place for Precinct Sixty-Seven: Galilee Baptist Church, 1500 Pierre Avenue, Shreveport, Louisiana 71003.

Precinct Sixty-Eight [SPLIT: D6 – 68A, D8 – 68B]

Beginning at the intersection of Line Avenue and Millicent Way; run northeasterly along Millicent Way to Bayou Pierre; thence northerly along Bayou Pierre to E. 70th Street; thence westerly along E. 70th Street to MacArthur Drive; thence southeasterly along MacArthur Drive to Palestine Street; thence southwesterly along Palestine Street to Gideon Drive; thence southeasterly along Gideon Drive to Rebecca Street; thence southwesterly along Rebecca Street to Harris Street; thence southerly along Harris Street to Rainbow Drive; thence southwesterly along Rainbow Drive to Line Avenue; thence southeasterly along Line Avenue to the point of beginning.

Physical Location/Address of the Polling Place for Precinct Sixty-Eight: Cedar Grove/Line Avenue Branch, Shreve Memorial Library, 8303 Line Avenue, Shreveport, Louisiana 71106.

Precinct Sixty-Nine

Beginning at the intersection of the Texas and Pacific Railway and the Inner Loop Parkway; run easterly along the Inner Loop Parkway to Jewella Avenue; thence southerly along Jewella Avenue to Southside Drive; thence easterly along Southside Drive to Mansfield Road; thence northerly along Mansfield Road to the Inner Loop Parkway; thence easterly along the Inner Loop Parkway to the Southern Pacific Railroad; thence northerly along the Southern Pacific Railroad to the Texas and Pacific Railway; thence northwesterly along the Texas and Pacific Railway to W. 70th Street; thence westerly along W. 70th Street to the Texas and Pacific Railway; thence southwesterly along the Texas and Pacific Railway to the point of beginning.

Physical Location/Address of the Polling Place for Precinct Sixty-Nine: Westwood Elementary School, 7325 Jewella Avenue, Shreveport, Louisiana 71108.

Precinct Seventy

Beginning at the intersection of the Southern Pacific Railroad and the Texas and Pacific Railway; run northerly along the Southern Pacific Railroad to W. 70th Street; thence westerly along W. 70th Street to the Texas and Pacific Railway; thence southeasterly along the Texas and Pacific Railway to the point of beginning.

Physical Location/Address of the Polling Place for Precinct Seventy: Westwood Elementary School, 7325 Jewella Avenue, Shreveport, Louisiana 71108.

Precinct Seventy-One

Beginning at the intersection of Milam Street and Exposition Avenue; run easterly along Milam Street to Hearne Avenue; thence northerly along Hearne Avenue to Cross Bayou; thence westerly along Cross Bayou to the Old Blanchard Road; thence southeasterly along the Old Blanchard Road to Exposition Avenue; thence southerly along Exposition Avenue to the point of beginning.

Physical Location/Address of the Polling Place for Precinct Seventy-One: J. S. Clark Microsociety Middle School, 351 Hearne Avenue, Shreveport, Louisiana 71103.

Precinct Seventy-Two

Beginning at the intersection of Youree Drive and India Drive; run easterly along India Drive to Grover Place; thence northerly and northeasterly along Grover Place to Pomeroy Street; thence southeasterly along Pomeroy Street to Jackson Square Drive; thence easterly along Jackson Square Drive to Harts Island Road; thence northerly along Harts Island Road to 70th Street; thence westerly along 70th Street to Youree Drive; thence southerly along Youree Drive to the point of beginning.

Physical Location/Address of the Polling Place for Precinct Seventy-Two: University Elementary School, 9900 Smitherman Drive, Shreveport, Louisiana 71115.

ORDINANCE NO. 6264 OF 2022

Precinct Seventy-Three

Beginning at the intersection of I-220 and the Kansas City Southern Railway, run Northeasterly along I-220 to Russell Road; thence Northerly along Russell Road to Aline Avenue; thence Westerly along Aline Avenue to Jackie Robinson Street; thence Northerly along Jackie Robinson Street to Kelsey Street; thence Westerly along Kelsey Street to Legardy Street; thence Northerly along Legardy Street to Dr. Martin Luther King, Jr. Drive; thence Westerly along Dr. Martin Luther King, Jr. Drive to the intersection of Roy Road; thence continue Southwesterly along Dr. Martin Luther King, Jr. Drive to the Kansas City Southern Railway; thence Southeasterly along the Kansas City Southern Railway to the Point of beginning.

Physical Location/Address of the Polling Place for Precinct Seventy-Three: David Raines Center, 1625 David Raines Road, Shreveport, Louisiana 71107.

Precinct Seventy-Four

Beginning at the intersection of Dr. Martin Luther King, Jr. Drive and Russell Road; run Southerly along Russell Road to Aline Avenue; thence Westerly along Aline Avenue to Jackie Robinson Street; thence Northerly along Jackie Robinson Street to Kelsey Street, thence Westerly along Kelsey Street to Legardy Street; thence Northerly along Legardy Street to Dr. Martin Luther King, Jr. Drive; thence Easterly along Dr. Martin Luther King, Jr. Drive to the point of beginning.

Physical Location/Address of the Polling Place for Precinct Seventy-Four: Southern University (Gymnasium), 3050 Martin Luther King Drive, Shreveport, Louisiana 71107.

Precinct Seventy-Five

Beginning at the intersection of Ellerbe Road and the Bert Kouns Industrial Loop; run northeasterly along the Bert Kouns Industrial Loop to Bayou Pierre; thence northerly along Bayou Pierre to Millicent Way; thence westerly along Millicent Way to Line Avenue; thence southerly along Line Avenue and Ellerbe Road to the point of beginning.

Physical Location/Address of the Polling Place for Precinct Seventy-Five: Cedar Grove/Line Avenue Branch, Shreve Memorial Library, 8303 Line Avenue, Shreveport, Louisiana 71106.

Precinct Seventy-Six

Beginning at the intersection of Millicent Way and the Bert Kouns Industrial Loop (Louisiana Highway 526); run northwesterly along the Bert Kouns Industrial Loop to Youree Drive; thence northerly along Youree Drive to University Drive; thence northwesterly along University Drive to Suburbia Drive; thence southwesterly along Suburbia Drive to Bellingrath Drive; thence southwesterly along Bellingrath Drive to Ramberlyn Way; thence southwesterly along Ramberlyn Way to Camelback Drive; thence southerly on Camelback Drive to Millicent Way; thence southeasterly on Millicent Way to Bert Kouns Industrial Loop (Louisiana Highway 526) and the point of beginning.

Physical Location/Address of the Polling Place for Precinct Seventy-Six: University Elementary School, 9900 Smitherman Drive, Shreveport, Louisiana 71115.

Precinct Seventy-Seven

Beginning at the intersection of East 70th Street and East Kings Highway (Harts Island Road); run southerly along East Kings Highway to Youree Drive; thence southeasterly along Youree Drive to Tones Bayou; thence northeasterly along Tones Bayou to the Caddo-Bossier Parish line; thence beginning in a northeasterly direction and continuing in a northerly direction along the Caddo-Bossier Parish line to East 70th Street; thence southwesterly along East 70th Street to the point of beginning.

Physical Location/Address of the Polling Place for Precinct Seventy-Seven: Holy Trinity Lutheran Church, 8895 Youree Drive, Shreveport, Louisiana 71115.

Precinct Seventy-Eight

Beginning at the intersection of the Inner Loop Parkway and Brushy Bayou; run easterly along the Inner Loop Parkway to Linwood Avenue; thence southerly along Linwood Avenue to Watts Road; thence easterly along Watts Road to Paxton Road; thence northerly along Paxton Road to St. Vincent Avenue; thence southerly along St. Vincent Avenue to the Bert Kouns Industrial Loop; thence easterly along the Bert Kouns Industrial Loop to the Kansas City Southern Railway; thence northerly along the Kansas City Southern Railway to the Texas and Pacific Railway; thence westerly along the Texas and Pacific Railway to Brushy Bayou; thence southerly along Brushy Bayou to the point of beginning.

Physical Location/Address of the Polling Place for Precinct Seventy-Eight: Calvary Baptist Church, 9333 Linwood Avenue, Shreveport, Louisiana 71106.

Precinct Seventy-Nine

Beginning at the intersection of the Bert Kouns Industrial Loop and Brushy Bayou; run easterly along the Bert Kouns Industrial Loop to St. Vincent Avenue; thence northwesterly along St. Vincent Avenue to

ORDINANCE NO. 6264 OF 2022

Paxton Road; thence southerly along Paxton Road to Watts Road; thence westerly along Watts Road to Linwood Avenue; thence northerly along Linwood Avenue to the Inner Loop Parkway; thence westerly along the Inner Loop Parkway to Kingston Road; thence southerly along Kingston Road to Mt. Zion Road; thence easterly along Mt. Zion Road to Brushy Bayou; thence southerly along Brushy Bayou to the point of beginning.

Physical Location/Address of the Polling Place for Precinct Seventy-Nine: Calvary Baptist Church, 9333 Linwood Avenue, Shreveport, Louisiana 71106.

Precinct Eighty

Beginning at the intersection of Broadway Avenue and Powell Street; run easterly along Powell Street to Tinker Street; thence southerly along Tinker Street to the Texas and Pacific Railway; thence northeasterly along the Texas and Pacific Railway to the Texas and Pacific Railway through Atlas refinery; thence westerly along the Texas and Pacific Railway through Atlas refinery to Midway Street; thence westerly along Midway Street to Jewella Avenue; thence southerly along Jewella Avenue to Murvon Street; thence westerly along Murvon Street to Broadway Avenue; thence southerly along Broadway Avenue to the point of beginning.

Physical Location/Address of the Polling Place for Precinct Eighty: Morning Star Baptist Church, 5340 Jewella Avenue, Shreveport, Louisiana 71109.

Precinct Eighty-One

Beginning at the intersection of Roy Road and Blanchard Road; run southeasterly along Blanchard Road to Dr. Martin Luther King, Jr. Drive; thence easterly along Dr. Martin Luther King, Jr. Drive to Audrey Lane; thence northerly along Audrey Lane to Thomas E. Howard Drive; thence easterly along Prince Valiant Drive to Legardy Street; thence northerly along Legardy Street to Hawkins Street; thence easterly along Hawkins Street to Montana Street; thence southerly and southeasterly along Montana Street to Dr. Martin Luther King, Jr. Drive; thence northeasterly along Dr. Martin Luther King, Jr. Drive to North Market Street; thence northwesterly along North Market Street to Pine Hill Road; thence westerly along Pine Hill Road to Roy Road; thence southerly along Roy Road to the point of beginning.

Physical Location/Address of the Polling Place for Precinct Eighty-One: Southern University (Gymnasium), 3050 Martin Luther King Drive, Shreveport, Louisiana 71107.

Precinct Eighty-Two

Beginning at the intersection of North Market Street and Twelve Mile Bayou; run northeasterly along Twelve Mile Bayou to the Old Mooringsport Road; thence northerly along the Old Mooringsport Road to Lincoln Drive; thence easterly along Lincoln Drive to North Market Street; thence southeasterly along North Market Street to the point of beginning.

Physical Location/Address of the Polling Place for Precinct Eighty-Two: North Highlands Elementary School, 885 Poleman Road, Shreveport, Louisiana 71107.

Precinct Eighty-Three

Beginning at the intersection of Page Bayou and Jefferson Paige Road; run easterly along Jefferson Paige Road to Pines Road; thence northerly along Pines Road to Lakeshore Drive; thence westerly along Lakeshore Drive to the 172-foot contour of Cross Lake; thence starting in a southerly direction and continuing along the 172-foot contour of Cross Lake to Page Bayou; thence southerly along Page Bayou to the point of beginning.

Physical Location/Address of the Polling Place for Precinct Eighty-Three: Western Hills Baptist Church, 4153 Pines Road, Shreveport, Louisiana 71119.

Precinct Eighty-Four

Beginning at the intersection of I-20 and Pines Road; run easterly along I-20 to I-220; thence northeasterly along I-220 to Jefferson Paige Road; thence westerly along Jefferson Paige Road to Pines Road; thence southerly along Pines Road to LeFleur Drive; thence westerly along LeFleur Drive to Kenwood Drive; thence westerly along Kenwood Drive to Goree Lane; thence easterly along Goree Lane to Ernwood Circle; thence easterly along Ernwood Circle to Bocage Drive; thence easterly long Bocage Drive to Glendale Lane; thence southerly along Glendale Lane to Border Lane; thence westerly and southwesterly along Border Lane to Scenic Drive; thence southerly along Scenic Drive to Santa Monica Drive; thence easterly along Santa Monica Drive to Timberman Place; thence southerly and easterly along Timberman Place to Inwood Road; thence easterly and northeasterly along Inwood Road to Southcrest Drive; thence southerly along Southcrest Drive to Frondosa Drive; thence westerly along Frondosa Drive to Tierra Drive; thence southerly and easterly along Tierra Drive to Pines Road; thence southerly along Pines Road to the point of beginning.

Physical Location/Address of the Polling Place for Precinct Eighty-Four: Western Hills Baptist Church, 4153 Pines Road, Shreveport, Louisiana 71119.

ORDINANCE NO. 6264 OF 2022

Precinct Eighty-Five

Beginning at the intersection of Broadacres Road and I-20; thence southerly along Broadacres Road to 70th Street; thence easterly along 70th Street to Pines Road; thence southerly along Pines Road to Buncomb Road; thence southwesterly along Buncomb Road to Bert Kouns Industrial Loop; thence northwesterly along Bert Kouns Industrial Loop to 70th Street; thence westerly along 70th to the Southern Pacific Railroad; thence northwesterly along the Southern Pacific Railroad to I-20; thence easterly along I-20 to the point of beginning.

Physical Location/Address of the Polling Place for Precinct Eighty-Five: Huntington High School, 6801 Raspberry Lane, Shreveport, Louisiana 71129.

Precinct Eighty-Six

Beginning at the intersection of Hollywood Avenue and the Inner Loop; run easterly along Hollywood Avenue to Robert Drive; thence northerly along Robert Drive to Illinois Street; thence westerly along Illinois Street to Kennedy Drive; thence northerly along Kennedy Drive to St. Louis Avenue; thence westerly along St. Louis Avenue to Curtis Lane; thence northerly along Curtis Lane to I-20; thence westerly along I-20 to the Inner Loop; thence southerly along the Inner Loop to the point of beginning.

Physical Location/Address of the Polling Place for Precinct Eighty-Six: Oak Park Elementary/Middle School, 4331 Henry Street, Shreveport, Louisiana 71109.

Precinct Eighty-Seven

Beginning at the intersection of Buncomb Road and the Texas and Pacific Railway; run southeasterly along the Texas and Pacific Railway to Pines Road; thence southerly along Pines Road to the Flournoy-Lucas Road; thence southerly along the Flournoy-Lucas Road to the Texas and Pacific Railway; thence southerly along the Texas and Pacific Railway to the Bert Kouns Industrial Loop; thence easterly along the Bert Kouns Industrial Loop to Dean Road; thence northerly along Dean Road to the Texas and Pacific Railway; thence northeasterly along the Texas and Pacific Railway to Meriwether Road; thence northwesterly along Meriwether Road to 70th Street; thence westerly along 70th Street to Buncomb Road; thence southwesterly along Buncomb Road to the point of beginning.

Physical Location/Address of the Polling Place for Precinct Eighty-Seven: Huntington High School, 6801 Raspberry Lane, Shreveport, Louisiana 71129.

Precinct Eighty-Eight

Beginning at the intersection of Woolworth Road and Boggy Bayou; run easterly along Boggy Bayou to the bed of the former Texas and Pacific Railway spur; thence northerly along the Texas and Pacific Railway spur to the Bert Kouns Industrial Loop (Louisiana Highway 526) westerly then northwesterly along the Bert Kouns Industrial Loop to McGoldrick Drive; then southerly along McGoldrick Drive to the intersection with an unnamed stream, thence westerly then northerly along the unnamed stream to the Bert Kouns Industrial Loop (Louisiana Highway 526) ; thence northwesterly along the Bert Kouns Industrial Loop to Woolworth Road; thence southerly along Woolworth Road to the point of beginning.

Physical Location/Address of the Polling Place for Precinct Eighty-Eight: Walnut Hill Elementary/Middle School, 9360 Woolworth Road, Shreveport, Louisiana 71129.

Precinct Eighty-Nine

Beginning at the intersection of the Texas and Pacific Railway and Boggy Bayou; thence run easterly along Boggy Bayou to Mansfield Road; thence northeasterly along Mansfield Road to Colquitt Road; thence southwesterly along Colquitt Road to the Texas and Pacific Railway; thence southerly along the Texas and Pacific Railway to the point of beginning.

Physical Location/Address of the Polling Place for Precinct Eighty-Nine: Summerfield Elementary School, 3131 Ardis Taylor Drive, Shreveport, Louisiana 71118.

Precinct Ninety A-B

Beginning at the intersection of the Bert Kouns Industrial Loop and Walker Road; run easterly along the Bert Kouns Industrial Loop to the Mansfield Road; thence northerly along Mansfield Road to Southside Drive; thence westerly along Southside Drive to Jewella Avenue; thence northerly along Jewella Avenue to the Inner Loop Parkway; thence westerly along the Inner Loop Parkway to Walker Road; thence southerly along Walker Road to the point of beginning.

Physical Location/Address of the Polling Place for Precinct Ninety A-B: Summer Grove School, 2955 Bert Kouns Industrial Loop, Shreveport, Louisiana 71118.

Precinct Ninety-One A-B

Beginning at the intersection of Mansfield Road and Baird Road; run easterly along Baird Road to

ORDINANCE NO. 6264 OF 2022

Crabapple Drive; thence easterly along Crabapple Drive to Blom Boulevard; thence northerly along Blom Boulevard to the Bert Kouns Industrial Loop; thence westerly along the Bert Kouns Industrial Loop to the Mansfield Road; thence southerly along the Mansfield Road to the point of beginning.

Physical Location/Address of the Polling Place for Precinct Ninety-One A-B: Ridgewood Middle School, 2001 Ridgewood Drive, Shreveport, Louisiana 71118.

Precinct Ninety-Two

Beginning at the intersection of Crabapple Drive and Blom Boulevard; run easterly along Crabapple Drive to Kingston Road; thence northerly along Kingston Road to the Bert Kouns Industrial Loop; thence westerly along the Bert Kouns Industrial Loop to Blom Boulevard; thence southerly along Blom Boulevard to the point of beginning.

Physical Location/Address of the Polling Place for Precinct Ninety-Two: Forest Hill Elementary School, 2005 Francais Drive, Shreveport, Louisiana 71118.

Precinct Ninety-Three

Beginning at the intersection of Kingston Road and Countryside Drive; run northeasterly along Countryside Drive to Wesso Circle; thence northerly along Wesso Circle to Rose Lane; thence easterly along Rose Lane to Overlook Drive; thence northeasterly and northerly along Overlook Drive to Flournoy Lucas Road; thence easterly along Flournoy Lucas Road to Brushy Bayou; thence southerly along Brushy Bayou to Jann Drive; thence easterly along Jann Drive to Linwood Avenue; thence northerly along Linwood Avenue to the Bert Kouns Industrial Loop; thence westerly along the Bert Kouns Industrial Loop to Kingston Road; thence southerly along Kingston Road to the point of beginning.

Physical Location/Address of the Polling Place for Precinct Ninety-Three: Southern Hills Elementary School, 9075 Kingston Road, Shreveport, Louisiana 71118.

Precinct Ninety-Four

Beginning at the intersection of Mansfield Road and the Bert Kouns Industrial Loop; run easterly along the Bert Kouns Industrial Loop to Brushy Bayou; thence northerly along Brushy Bayou to Mt. Zion Road; thence westerly along Mt. Zion Road to Kingston Road; thence northerly along Kingston Road to the Inner Loop Parkway; thence westerly along the Inner Loop Parkway to Mansfield Road; thence southerly along Mansfield Road to the point of beginning.

Physical Location/Address of the Polling Place for Precinct Ninety-Four: Christ United Methodist Church, 1204 Crabapple Street, Shreveport, Louisiana 71118.

Precinct Ninety-Five

Beginning at the intersection of Southern Pacific Railroad and Baird Road; thence easterly along Baird Road to Stonehaven Drive; thence southerly along Stonehaven Drive to Prestwick Drive; thence easterly along Prestwick Drive to Windbrook Drive; thence southerly along Windbrook Drive to Cherryfield Drive; thence easterly westerly along Cherryfield Drive to Stonehaven Drive; thence southerly along Stonehaven Drive to Williamson Way; thence easterly along Williamson Way to Hillsboro Drive; thence northerly along Hillsboro Drive to Hallmark Drive; thence westerly along Hallmark Drive to Runningbrook Drive; thence easterly along Runningbrook Drive to Hillsboro Drive; thence northerly along Hillsboro Drive to Mountainbrook Drive; thence westerly along Mountainbrook Drive to Poinsetta Drive; thence northerly along Poinsetta Drive to Crabapple Drive; thence westerly easterly along Crabapple Drive to Kingston Road; thence northerly southerly along Kingston Road to Countryside Drive; thence easterly along Countryside Drive to Wesso Circle; thence northerly along Wesso Circle to Rose Lane; thence easterly along Rose Lane to Overlook Drive; thence northerly along Overlook Drive to Flournoy Lucas Road; thence easterly along Flournoy Lucas Road to Brushy Bayou; thence southerly along Brushy Bayou to Brushy Bayou; thence northwesterly along Brushy Bayou to the Southern Pacific Railroad; thence northerly along the Southern Pacific Railroad to the point of beginning.

Physical Location/Address of the Polling Place for Precinct Ninety-Five: Hamilton-South Caddo Branch, Shreve Memorial Library, 2111 Bert Kouns Industrial Loop, Shreveport, Louisiana 71118.

Precinct Ninety-Seven

Beginning at the intersection of Linwood Avenue and Flournoy Lucas Road; run easterly along Flournoy Lucas Road to Bayou Pierre; thence northerly along Bayou Pierre to the Bert Kouns Industrial Loop; thence southwesterly and westerly along the Bert Kouns Industrial Loop to Linwood Avenue; thence southerly along Linwood Avenue to the point of beginning.

Physical Location/Address of the Polling Place for Precinct Ninety-Seven: Ellerbe Road United Methodist Church, 10130 Ellerbe Church Road, Shreveport, Louisiana 71106.

ORDINANCE NO. 6264 OF 2022

Precinct Ninety-Eight [SPLIT: D3 – 98A, D4 – 98B]

Beginning at the intersection of Southern Avenue and Wilkinson Street; run easterly along Wilkinson Street to Line Avenue; thence northerly along Line Avenue to Stoner Avenue; thence westerly along Stoner Avenue to Murphy Street; thence westerly along Murphy Street to Texas Avenue; thence southerly along Texas Avenue to I-20; thence northeasterly along I-20 to Fairfield Avenue; thence southerly along Fairfield Avenue to Southern Avenue; thence southwesterly and southerly along Fairfield Avenue to the point of beginning.

Physical Location/Address of the Polling Place for Precinct Ninety-Eight: Mall Saint Vincent, 1133 St. Vincent Avenue, Shreveport, Louisiana 71104.

Precinct Ninety-Nine

Beginning at the intersection of Centenary Boulevard and Herndon Street; run easterly along Herndon Street to Viking Drive; thence northerly along Viking Drive to Stoner Avenue; thence westerly along Stoner Avenue to Centenary Boulevard; thence southerly along Centenary Boulevard to the point of beginning.

Physical Location/Address of the Polling Place for Precinct Ninety-Nine: E.B. Williams Stoner Hill Elementary Lab School, 2127 C.E. Galloway Blvd. Shreveport, Louisiana 71104.

Precinct One Hundred

Beginning at the intersection of Broadacres Road and I-20; thence easterly along I-20 to Inner Loop (Hwy. 3132); thence southerly along (Hwy. 3132) to 70th Street; thence westerly along 70th Street to Buncombe Road; thence southwesterly along Buncombe Road to Pines Road; thence northerly along Pines Road to 70th Street; thence westerly along 70th Street to Broadacres Road; thence northerly along Broadacres Road to the point of beginning.

Physical Location/Address of the Polling Place for Precinct One Hundred: Huntington High School, 6801 Rasberry Lane, Shreveport, Louisiana 71129.

Precinct One Hundred and One

Beginning at the intersection of Inner Loop (Hwy. 3132) and Youree Drive; thence southeasterly along Inner Loop (Hwy. 3132) to Millicent Way; thence southwesterly along Millicent Way to Brunswick Drive; thence southerly along Brunswick Drive to Sophia Lane; thence easterly along Sophia Lane to Village Green; thence southerly along Village Green to Galway Drive; thence easterly along Galway Drive to Smitherman Drive; thence northeasterly along Smitherman Drive to Stratmore Drive; thence easterly along Stratmore Drive to Youree Drive; thence northerly along Youree Drive to the point of beginning.

Physical Location/Address of the Polling Place for Precinct One Hundred and One: University Elementary School, 9900 Smitherman Drive, Shreveport, Louisiana 71115.

Precinct One Hundred and Two

Beginning at the intersection of Youree Drive (Highway 1) and Stratmore; thence easterly along Stratmore to East Kings Highway; thence southerly along East Kings Highway to Youree Drive; thence northerly along Youree Drive (Highway 1) to the point of beginning.

Physical Location/Address of the Polling Place for Precinct One Hundred and Two: Holy Trinity Lutheran Church, 8895 Youree Drive, Shreveport, Louisiana 71115.

Precinct One Hundred and Three

Beginning at the intersection of Baird Road and Stonehaven Drive; thence southerly along Stonehaven Drive to Prestwick Drive; thence easterly along Prestwick Drive to Windbrook Drive; thence southerly along Windbrook Drive to Cherryfield Drive; thence easterly westerly along Cherryfield Drive to Stonehaven Drive; thence southerly along Stonehaven Drive to Williamson Way; thence easterly along Williamson Way to Hillsboro Drive; thence northerly along Hillsboro Drive to Hallmark Drive; thence westerly along Hallmark Drive to Runningbrook Drive; thence easterly along Runningbrook Drive to Hillsboro Drive; thence northerly along Hillsboro Drive to Mountainbrook Drive; thence easterly westerly along Mountainbrook Drive to Poinsetta Drive; thence northerly along Poinsetta Drive to Crabapple Drive; thence easterly westerly along Crabapple Drive to Baird Road; thence westerly along Baird Road to the point of beginning.

Physical Location/Address of the Polling Place for Precinct One Hundred and Three: Hamilton-South Caddo Branch, Shreve Memorial Library, 2111 Bert Kouns Industrial Loop, Shreveport, Louisiana 71118.

Precinct One Hundred and Four

Beginning at the intersection of Ellerbe Road and Flournoy Lucas Road; run easterly along Flournoy Lucas Road to Youree Drive (Highway 1); thence southerly along Youree Drive (Highway 1) to Leonard Road; thence southwesterly along Leonard Road to Ellerbe Road; thence southerly along Ellerbe Road to

ORDINANCE NO. 6264 OF 2022

Gayle Red Bluff Road; thence southerly along Gayle Red Bluff Road to the Caddo-Desoto Parish line; continue northwesterly along Caddo-Desoto Parish line to the Kansas City Southern Railway; thence northerly along the Kansas City Southern Railway to Overton Brooks Road; thence easterly along Overton Brooks Road to Norris Ferry Road; thence northerly along Norris Ferry Road to Ellerbe Road; thence northwesterly along Ellerbe Road to the point of beginning.

Physical Location/Address of the Polling Place for Precinct One Hundred and Four: Grace Community United Methodist Church, 9400 Ellerbe Road, Shreveport, Louisiana 71106.

Precinct One Hundred and Five

Beginning at the Louisiana-Texas State line and the Caddo-DeSoto Parish line; run easterly along the Caddo-DeSoto Parish line to Louisiana State Highway 169; thence run northeasterly along Louisiana State Highway 169 to the Springridge-Texas Line Road; thence run westerly along the Springridge-Texas Line Road to the Louisiana-Texas State line; thence southerly along the Louisiana-Texas State Line to the point of beginning.

Physical Location/Address of the Polling Place for Precinct One Hundred and Five: Providence Road Baptist Church, 11708 Providence Road, Shreveport, LA 71129.

Precinct One Hundred and Six

Beginning at the intersection of Pine Hill Road and Roy Road; run northerly along Roy Road to Old Mooringsport Road; thence easterly along Old Mooringsport Road to U.S. Highway 71; thence southeasterly along U.S. Highway 71 to North Market Street, thence northwesterly along North Market Street to Pine Hill Road; thence westerly along Pine Hill Road to the point of beginning.

Physical Location/Address of the Polling Place for Precinct One Hundred and Six: Northwood High School, 5939 Old Mooringsport Road, Shreveport, Louisiana 71107.

Precinct One Hundred and Seven

Beginning at the intersection of I-49 and East Flournoy Lucas Road, run southerly along I-49 to the intersection with the Caddo Parish line, then run in an easterly, then southeasterly direction along the Caddo Parish line to its intersection with Wallace Lake Road, then run northeasterly, then northerly along Wallace Lake Road to its intersection with Overton Brooks Road, then run easterly along Overton Brooks Road to its intersection with the Kansas City Southern Railroad, then run northwesterly along the Kansas City Southern Railroad to its intersection with East Flournoy Lucas Road, then run westerly along East Flournoy Lucas Road to its intersection with I-49, the point of beginning.

Physical Location/Address of the Polling Place for Precinct One Hundred and Seven: Grace Community United Methodist Church, 9400 Ellerbe Road, Shreveport, Louisiana 71106.

Precinct One Hundred and Eight

Beginning at the intersection of the Kansas City Southern Railroad and East Flournoy Lucas Road, then run in a westerly and southwesterly direction along East Flournoy Lucas Road to its intersection with Bayou Pierre, then run in a northerly direction along Bayou Pierre to its intersection with East Bert Kouns Industrial Loop, then run in a northeasterly direction along East Bert Kouns Industrial Loop to its intersection the Kansas City Southern Railroad, then run in a southeasterly direction along the Kansas City Southern Railroad to its intersection with East Flournoy Lucas Road, the point of beginning.

Physical Location/Address of the Polling Place for Precinct One Hundred and Eight: University Elementary School, 9900 Smitherman Drive, Shreveport, Louisiana 71115.

Precinct One Hundred and Nine

Beginning at the intersection of Kansas City Southern Railroad and Overton Brooks Road, then run easterly then southeasterly along Overton Brooks Road to its intersection with Ellerbe Road, then run southeasterly along Ellerbe Road to its intersection with White Springs Road, then run southwesterly along White Springs Road to its intersection with the Caddo Parish line, then run in a northerly direction along the Caddo Parish line to its intersection with the Kansas City Southern Railroad, then run northwesterly along the Kansas City Southern Railroad to its intersection with Overton Brooks Road, the point of beginning.

Physical Location/Address of the Polling Place for Precinct One Hundred and Nine: Ellerbe Road Baptist Church, 10705 Ellerbe Road, Shreveport, Louisiana 71106.

Precinct One Hundred and Ten

Beginning at the intersection of Wallace Lake Road and Overton Brooks Road, then run easterly along Overton Brooks Road to its intersection with the Kansas City Southern Railroad then run southeasterly along the Kansas City Southern Railroad to its intersection with the Caddo Parish line, then run in a westerly direction along the Caddo Parish line to its intersection with a 163 ft. line extension to Cypress Gardens Road, then run northerly along Cypress Garden Road to its intersection with Willow Ridge Road,

ORDINANCE NO. 6264 OF 2022

then run easterly along Willow Ridge Road to its intersection with Norris Ferry Road, then run northerly along Norris Ferry Road to its intersection with Southern Loop, then run westerly along Southern Loop to its intersection with Wallace Lake Road, then run northerly along Wallace Lake Road to its intersection with Overton Brooks Road, the point of beginning.

Physical Location/Address of the Polling Place for Precinct One Hundred and Ten: Norris Ferry Community Church, 10509 Norris Ferry Road, Shreveport, Louisiana 71106.

Precinct One Hundred and Eleven

Beginning at the intersection of Lakeshore Drive and San Jacinto Avenue; thence easterly along Lakeshore Drive to Hearne Avenue; thence northerly along Hearne Avenue to the Kansas City Southern Railway; thence northwesterly along the Kansas City Southern Railway to Milam Street; thence southwesterly along Milam Street to Grove Avenue; thence southerly along Grove Avenue to Sunset Drive; thence southeasterly along Sunset Drive to San Jacinto Avenue; thence southerly along San Jacinto Avenue to the point of beginning.

Physical Location/Address of the Polling Place for Precinct One Hundred and Eleven: Bilberry Park Community Center, 1902 Alabama Street, Shreveport, Louisiana 71109.

Precinct One Hundred and Twelve

Beginning at the intersection of Youree Drive and University Drive; thence northwesterly along University Drive to Suburbia Drive; thence southwesterly along Suburbia Drive to Bellingrath Drive; thence southwesterly along Bellingrath Drive to Ramberlyn Way; thence southwesterly along Ramberlyn Way to Camelback Drive; thence southerly on Camelback Drive to Milicent Way; thence southeasterly on Milicent Way to Bert Kouns Industrial Loop (Louisiana Highway 526); thence southerly on Bert Kouns Industrial Drive to the intersection with Bayou Pierre; thence northerly on Bayou Pierre to East 70th Street; thence easterly on East 70th Street to Youree Drive; thence southeasterly on Youree Drive to the point of beginning.

Physical Location/Address of the Polling Place for Precinct One Hundred and Twelve: University Elementary School, 9900 Smitherman Drive, Shreveport, Louisiana 71115.

Precinct One Hundred and Thirteen

Beginning at the intersection of East Kings Highway (Harts Island Road) and Jackson Square Drive; thence westerly along Jackson Square Drive to Pomeroy Drive; thence northerly along Pomeroy Drive to Grover Place; thence southwesterly along Grover Place to India Drive; thence westerly along India Drive to Youree Drive; thence southeasterly along Youree Drive to Stratmore Drive; thence easterly along Stratmore Drive to East Kings Highway; thence northerly to the point of beginning.

Physical Location/Address of the Polling Place for Precinct One Hundred and Thirteen: Holy Trinity Lutheran Church, 8895 Youree Drive, Shreveport, Louisiana 71115.

Precinct One Hundred and Fourteen

Beginning at the intersection of the bed of the former Texas and Pacific Railway spur to the Bert Kouns Industrial Loop (Louisiana Highway 526); westerly then northwesterly along the Bert Kouns Industrial Loop to McGoldrick Drive; then southerly along McGoldrick Drive to the intersection with an unnamed stream, thence westerly then northerly along the unnamed stream to the Bert Kouns Industrial Loop (Louisiana Highway 526); thence northwesterly along the Bert Kouns Industrial Loop to Buncombe Road; thence northeasterly on Buncombe Road to Flournoy-Lucas Road; thence southeasterly along Flournoy-Lucas Road to the Texas and Pacific Railway (Union Pacific Railroad); thence southerly on the Texas and Pacific Railway (Union Pacific Railroad) to the Bert Kouns Industrial Loop (Louisiana Highway 526) and the point of beginning.

Physical Location/Address of the Polling Place for Precinct One Hundred and Fourteen: Walnut Hill Elementary/Middle School, 9360 Woolworth Road, Shreveport, Louisiana 71129.

Precinct One Hundred and Fifteen

Beginning at the intersection of Flournoy-Lucas Road and the Kansas City Southern Railway; thence southeasterly along the Kansas City Southern Railway to Overton Brooks Road; thence easterly along Overton Brooks Road to Norris Ferry Road; thence northerly along Norris Ferry Road to Ellerbe Road; thence northwesterly along Ellerbe Road to Redrick Road; thence northeasterly and southeasterly along Redrick Road to Flournoy Lucas Road; thence southwesterly along Flournoy Lucas Road to the Kansas City Southern Railway and the point of beginning.

Physical Location/Address of the Polling Place for Precinct One Hundred and Fifteen: Ellerbe Road United Methodist Church, 10130 Ellerbe Church Road, Shreveport, Louisiana 71106.

ORDINANCE NO. 6264 OF 2022

Precinct One Hundred and Twenty-Two

Beginning at the intersection of Jefferson-Paige Road and an unnamed stream located in Section 7, Township 17 North, Range 15 West, then generally easterly on Jefferson- Paige Road to the intersection with Pines Road, then southerly along Pines Road to the intersection with U.S. Interstate Highway 20, then westerly along U.S. Interstate 20 to the intersection with U.S. Highway 80 (Greenwood Rd), then run generally northeasterly along U.S. Highway 80 (Greenwood Rd) , to Jefferson-Paige Road, then northerly on Jefferson- Paige Road to the intersection with an unnamed stream in Section 7, Township 17 North, Range 15 West, the point of beginning.

Physical Location/Address of the Polling Place for Precinct One Hundred and Twenty-Two: The Police/Fire Academy, 6440 Greenwood Road, Shreveport, Louisiana 71119.

Precinct One Hundred and Twenty-Three

Beginning at the intersection of Colquitt Road and the Southwestern Electric Company transmission line in Section 26, T16N, R15W; thence southerly, southeasterly, and southerly along the Southwestern Electric Company transmission line to the Keithville Springridge Road; thence easterly along the Keithville Springridge Road to the Old Mansfield Road; thence northerly along the Old Mansfield Road to Mansfield Road; thence northeasterly along Mansfield Road to Boggy Bayou; thence westerly along Boggy Bayou to Colquitt Road; thence southwesterly along Colquitt Road to the point of beginning.

Physical Location/Address of the Polling Place for Precinct One Hundred and Twenty-Three: Grawood Baptist Church Gymnasium, 5841 Colquitt Road, Keithville, Louisiana 71047.

Precinct One Hundred and Twenty-Five

Beginning at the intersection of the Caddo-DeSoto Parish line and U.S. Highway 171; run northeasterly along the Caddo-DeSoto Parish line to Boggy Bayou; thence northwesterly along Boggy Bayou to the Southern Pacific Railroad; thence northerly along the southern Pacific Railroad to Baird Road; thence westerly along Baird Road to U.S. Highway 171; thence southerly along U.S. Highway 171 to the Old Mansfield Road; thence southerly along the Old Mansfield Road to Keithville-Springridge Road; thence westerly along the Keithville-Springridge Road to the Southwestern Electric Company transmission line east of Farmridge Road; thence southerly along the Southwestern Electric Company transmission line to the Caddo-DeSoto Parish line; thence northeasterly along the Caddo-DeSoto Parish line to the point of beginning. easterly along Mt. Bethel Road to U.S. Highway 171; thence southerly along U.S. Highway 171 to the point of beginning.

Physical Location/Address of the Polling Place for Precinct One Hundred and Twenty-Five: Keithville Elementary/Middle School, 12201 Mansfield Road, Keithville, Louisiana 71047.

Precinct One Hundred and Twenty-Six

Beginning at I-49 and the Caddo-DeSoto Parish line; run northerly along I-49 to Flournoy Lucas Road; thence westerly along Flournoy Lucas Road to Linwood Avenue; thence southerly along Linwood Avenue to Jann Drive; thence westerly along Jann Drive to Brushy Bayou; thence southerly along Brushy Bayou to Boggy Bayou; thence southeasterly along Boggy Bayou to the Caddo-DeSoto Parish line; thence easterly along the Caddo-DeSoto Parish line to the point of beginning.

Physical Location/Address of the Polling Place for Precinct One Hundred and Twenty-Six: Faith Baptist Church, 10525 Linwood Avenue, Shreveport, Louisiana 71106.

Precinct One Hundred and Twenty-Seven

Beginning at the Gayles-Redbluff Road and the Caddo-DeSoto Parish line; run southeasterly along the Caddo-DeSoto Parish line to the Caddo-Red River Parish line; thence easterly along the Caddo-Red River Parish line to the Caddo-Bossier Parish line, said line being along the Red River; thence northerly along the Caddo-Bossier Parish line to Tones Bayou; thence westerly along Tones Bayou to Louisiana State Highway 1; thence northerly along Louisiana State Highway 1 to Leonard Road; thence westerly along Leonard Road to Ellerbe Road; thence southeasterly along Ellerbe Road to the Gayles-Redbluff Road; thence southerly along the Gayles-Redbluff Road to the point of beginning.

Physical Location/Address of the Polling Place for Precinct One Hundred and Twenty-Seven: LSU Pecan Station, 10300 Harts Island Road, Shreveport, Louisiana 71115.

Precinct One Hundred and Twenty-Eight

Beginning at I-49 and Flournoy Lucas; run easterly along Flournoy Lucas to the Kansas City Southern Railway; thence southerly along the Kansas City Southern Railway to the Caddo-Desoto Parish line; thence westerly along the Caddo-Desoto Parish line to I-49; thence northerly along I-49 to the point of beginning.

Physical Location/Address of the Polling Place for Precinct One Hundred and Twenty-Eight: Norris Ferry Community Church, 10509 Norris Ferry Road, Shreveport, Louisiana 71106.

ORDINANCE NO. 6264 OF 2022

Precinct One Hundred and Twenty-Nine

Beginning at the drainage ditch on the west side of Dixie Gardens Subdivision and E. 70th Street; run northeasterly and easterly along E. 70th Street to the Caddo-Bossier Parish line; thence beginning in a northerly direction and continuing along the Caddo-Bossier Parish line to the Shreveport Barksdale Highway; thence southwesterly along the Shreveport Barksdale Highway to Camilla Drive; thence southeasterly along Camilla Drive to the south service road of the Shreveport Barksdale Highway; thence southwesterly along said service road to Reily Lane; thence southeasterly and southerly along Reily Lane to Captain Shreve Drive; thence southerly along Captain Shreve Drive to Bayou Drive; thence southerly along Bayou Drive to Dixie Gardens Road; thence easterly along Dixie Gardens Road to the drainage ditch on the west side of Dixie Gardens Subdivision; thence southerly along said drainage ditch to the point of beginning.

Physical Location/Address of the Polling Place for Precinct One Hundred and Twenty-Nine: Shreve Island Elementary School, 836 Sewanee Place, Shreveport, Louisiana 71105.

Precinct One Hundred and Thirty-Two

Beginning at the Caddo-DeSoto Parish line and Four Forks; run northerly along to Greenwood-Springridge (La. Highway 789); thence northerly along Greenwood-Springridge (La. Hwy 789) to Colquitt Road; thence northeasterly along Colquitt Road to a Southwestern Electric Company transmission line in Section 34, T16N, R15W; thence southerly along said Southwestern Electric Company transmission line to the Caddo-Desoto Parish line; thence southwesterly along the Caddo-Desoto Parish line to the point of beginning.

Physical Location/Address of the Polling Place for Precinct One Hundred and Thirty-Two: Caddo Fire District #4, 8240 Colquitt Road, Keithville, Louisiana 71047.

Precinct One Hundred and Thirty-Three

Beginning at the intersection of U.S. Highway 80 with Louisiana State Highway 169, then westerly along U.S. Highway 80 to the Louisiana-Texas State Line, then southerly on the Louisiana-Texas State Line to the intersection with powerline located in Section 30, Township 16 North, Range 16 West, then easterly along the powerline to the intersection with Louisiana State Highway 169, then northerly on Louisiana State Highway 169 to the intersection with U.S. Highway 80 (Greenwood Rd), the point of beginning.

Physical Location/Address of the Polling Place for Precinct One Hundred and Thirty-Three: Walnut Hill Elementary/Middle School, 9360 Woolworth Road, Shreveport, Louisiana 71129.

Precinct One Hundred and Thirty-Four

Beginning at the intersection of U.S. Highway 80 and Cross Bayou, then northeasterly on Cross Bayou to the intersection with an unnamed stream in Section 6, Township 17 North, Range 15 West, thence southeasterly on the unnamed stream to the intersection with Jefferson-Paige Road, thence easterly along Jefferson-Paige Road to the intersection with Page Bayou, then northerly on Page Bayou to its confluence with Cross Lake, then northerly on the extension of Page Bayou with Cross Lake to a point in the center width of Cross Lake, at this point proceed westerly on Cross Lake to the confluence of Paw Paw Bayou, then westerly on Paw Paw Bayou to the intersection with the Louisiana-Texas State Line,, then proceed southerly along the Louisiana-Texas State Line to the intersection with U.S. Highway 80, then southeasterly on U.S. Highway 80 to the intersection with Cross Bayou, the point of beginning.

Physical Location/Address of the Polling Place for Precinct One Hundred and Thirty-Four: West Shreveport Shreve Memorial Library, 4380 Pines Road, Shreveport, Louisiana 71119.

Precinct One Hundred and Thirty-Five

Beginning at the intersection of North Lakeshore Drive and Bostwick Road; run southerly along North Lakeshore Drive to Pine Island Road; thence southerly along Pine Island Road to the 172 foot contour of Cross Lake; thence starting in a southeasterly direction and continuing easterly along the 172 foot contour of Cross Lake to Loraine Street; thence northerly along Loraine Street to the Kansas City Southern Railway; thence northwesterly along the Kansas City Southern Railway to Dr. Martin Luther King, Jr. Drive; thence easterly along Dr. Martin Luther King, Jr. Drive to the Blanchard Road; thence northwesterly along the Blanchard Road to Bostwick Road; thence southwesterly and westerly along Bostwick Road to the point of beginning.

Physical Location/Address of the Polling Place for Precinct One Hundred and Thirty-Five: Lakeview Baptist Church, 4520 Tacoma Blvd., Shreveport, Louisiana 71107.

Precinct One Hundred and Thirty-Six A

Beginning at the intersection of the Louisiana-Texas State boundary line and a powerline located on the western boundary of partial Section 31, Township 19 North, Range 16 West, thence proceed southeasterly then northeasterly along said powerline to the intersection with KCS Railroad, thence proceed

ORDINANCE NO. 6264 OF 2022

southeasterly along KCS Railroad to the intersection with an unnamed stream on the common boundary line between Sections 33 and 34, Township 19 North, Range 15 West, thence proceed along the unnamed stream southwesterly to the confluence with Choctaw Bayou, thence proceed along Choctaw Bayou to the intersection of Choctaw Bayou and Parish Road 4 (Blanchard-Furrh Road), thence westerly along Parish Road 4 (Blanchard-Furrh Road) to the intersection of Parish Road 4 and the Louisiana-Texas State boundary line, thence northerly along the Louisiana- Texas State boundary line to the intersection of the Louisiana-Texas State boundary line and a powerline located on the western boundary of partial Section 31, Township 19 North, Range 16 West, the point of beginning.

Physical Location/Address of the Polling Place for Precinct One Hundred and Thirty-Six A: Blanchard Elementary School, 402 Birch Avenue, Blanchard, Louisiana 71009.

Precinct One Hundred and Thirty-Six B

Beginning at the intersection of Choctaw Bayou and Parish Road 4 (Blanchard-Furrh Road), thence proceed southeasterly along Choctaw Bayou to the confluence with another unnamed stream in Section 10, Township 18 North, Range 15 West, thence proceed northeasterly along said unnamed stream to the intersection with Louisiana State Highway 173, thence proceed southeasterly along Louisiana State Highway 173 to the intersection with Bostwick Road, thence proceed southwesterly then westerly on Bostwick Road to the intersection with North Lakeshore Drive, thence proceed southerly on North Lakeshore Drive to the intersection with Pine Island Road, thence proceed southwesterly along Pine Island Road to the intersection with the bridge and narrow waterway that separates Pine Island from the mainland of Caddo Parish, thence proceed southeasterly along this waterway, which is an arm of Cross Lake, approximately 1,600 feet to a point paralleling the north shore of Cross Bayou, thence proceed southerly from this point to another point which is approximately half way between the northern and southern shores of Cross Lake, thence proceed at this point westerly on Cross Lake to the confluence of Paw Paw Bayou, then westerly on Paw Paw Bayou to the intersection with the Louisiana-Texas State boundary line, then proceed northerly on the Louisiana-Texas State boundary line to the intersection of the Louisiana-Texas State boundary line and Parish Road 4 (Blanchard-Furrh Road), thence proceed easterly and then northeasterly along Parish Road 4 to the intersection of Parish Road 4 and Choctaw Bayou, the point of beginning.

Physical Location/Address of the Polling Place for Precinct One Hundred and Thirty-Six B: Blanchard Elementary School, 402 Birch Avenue, Blanchard, Louisiana 71009.

Precinct One Hundred and Thirty-Seven

Beginning at the intersection of a powerline and Louisiana State Highway 1 in Section 16, Township 19 North, Range 15 West, thence proceed northeasterly on said powerline to the intersection with Twelve Mile Bayou, thence proceed southeasterly then southerly along Twelve Mile Bayou to the intersection with Louisiana State Highway 538, thence proceed northerly on Louisiana State Highway 538 to the intersection with Lincoln Drive, thence proceed westerly on Lincoln Drive to the intersection with U.S. Highway 71, thence proceed northwesterly along U.S. Highway 71 (including bearing on the southerly split at Pine Hill Road) to the intersection with Louisiana State Highway 538, thence proceed northwesterly on Louisiana State Highway 538 to the intersection with Louisiana State Highway 1, thence proceed northwesterly along Louisiana State Highway 1 to the intersection with a powerline and Louisiana State Highway 1 located in Section 16, Township 19 North, Range 15 West, the point of beginning.

Physical Location/Address of the Polling Place for Precinct One Hundred and Thirty-Seven: Northwood High School. 5939 Old Mooringsport Road, Shreveport, Louisiana 71107.

Precinct One Hundred and Thirty-Eight

Beginning at the intersection of Louisiana State Highway 173 and Louisiana State Highway 1, thence proceed southwesterly on Louisiana Highway 173 to the intersection with Louisiana State Highway 538, thence proceed southeasterly along Louisiana State Highway 538 to the intersection with Louisiana State Highway 1, thence proceed northwesterly along Louisiana State Highway 1 to the intersection with Louisiana State Highway 173, the point of beginning.

Physical Location/Address of the Polling Place for Precinct One Hundred and Thirty-Eight: Donnie Bickham Middle School, 7240 Old Mooringsport Road, Shreveport, Louisiana 71107.

Precinct One Hundred and Thirty-Nine

Beginning at the intersection of the Kansas City Southern Railroad and a powerline located near the southern boundary of Section 17, Township 19 North, Range 15 West, thence proceed northeasterly along the powerline to the intersection with Twelve Mile Bayou, thence proceed northwesterly on Twelve Mile Bayou to Caddo Lake, thence follow the center median width of the southern portion of Caddo Lake westerly to the Louisiana-Texas State boundary line, thence proceed southerly on the Louisiana-Texas State boundary line to a powerline located on the western boundary of partial Section 31, Township 19 North, Range 16 West, thence proceed southeasterly then northeasterly along said powerline to the intersection with the Kansas City Southern Railroad and a powerline located near the southern boundary of Section 17,

ORDINANCE NO. 6264 OF 2022

Township 19 North, Range 15 West the point of beginning. Less and except the entirety of the town of Mooringsport

Physical Location/Address of the Polling Place for Precinct One Hundred and Thirty-Nine: Mooringsport Elementary School, 602 Latimer Street, Mooringsport, Louisiana 71060.

Precinct One Hundred and Forty

Beginning on Louisiana State Highway 169 at the Twelve Mile Bayou; run northeasterly along Twelve Mile Bayou to Louisiana State Highway 170; thence run easterly along Louisiana State Highway 170 to the corporate limits of Gilliam as of January 1, 2011 as precleared by the U.S. Department of Justice; thence run southerly along the western side of the corporate limits of Gilliam as of January 1, 2011 as precleared by the U.S. Department of Justice to US Hwy. 71; thence run south along US Hwy. 71 to the corporate limits of Belcher as of January 1, 2011 as precleared by the U.S. Department of Justice; thence run westerly along the western corporate limits of Belcher as of January 1, 2011 as precleared by the U.S. Department of Justice to the southern corporate limits of Belcher as of January 1, 2011 as precleared by the U.S. Department of Justice; thence run easterly along the southern corporate limits of Belcher as of January 1, 2011 as precleared by the U.S. Department of Justice to the eastern city limit of Belcher as of January 1, 2011 as precleared by the U.S. Department of Justice; thence run northerly along the corporate limits of Belcher as of January 1, 2011 as precleared by the U.S. Department of Justice to Belcher River Rd; thence run easterly Belcher River Rd to the Caddo-Bossier Parish line; thence start in a southerly direction and continuing along the Caddo-Bossier Parish line to I-220 (3132); thence run easterly along I-220 (3132) to Twelve Mile Bayou; thence start in a northerly direction and continuing along Twelve Mile Bayou to Louisiana State Highway 169 the of beginning

Physical Location/Address of the Polling Place for Precinct One Hundred and Forty: Belcher Village Hall, 411 Charles Street, Belcher, Louisiana 71004.

Precinct One Hundred and Forty-Two

Beginning at the intersection of the Caddo Lake dam and Twelve Mile Bayou; run southeasterly along Twelve Mile Bayou to Black Bayou; thence northerly along Black Bayou to Louisiana State Highway 530; thence westerly along Louisiana State Highway 530 to the Clyde Place-Vivian Road; thence northerly along the Clyde Place-Vivian Road to Crawford Road; thence westerly along Crawford Road to Louisiana State Highway 538; thence northerly and westerly along Louisiana State Highway 538 to Louisiana State Highway 1; thence northerly along Louisiana State Highway 1 to the Trees City Road; thence westerly along the Trees City Road to the north shore of Caddo Lake; thence southerly along the eastern shore of Caddo Lake to the point of beginning, less and except the town of Oil City.

Physical Location/Address of the Polling Place for Precinct One Hundred and Forty-Two: Oil City Community Center, 310 Savage Street, Oil City, Louisiana 71061.

Precinct One Hundred and Forty-Three

Beginning at the south shore of Caddo Lake and the Louisiana-Texas State line; run northerly along the Louisiana-Texas State Line to the Myrtis-Texas Line Road; thence easterly along the Myrtis-Texas Line Road to Louisiana State Highway 1; thence southerly along Louisiana State Highway 1 to the Trees City Road; thence westerly along the Trees City Road to Caddo Lake; thence easterly, southerly, easterly, southerly, and westerly following the shoreline of Caddo Lake to the point of beginning.

Physical Location/Address of the Polling Place for Precinct One Hundred and Forty-Three: Vivian Elementary/Middle School, 100 West Kentucky Avenue, Vivian, Louisiana 71082.

Precinct One Hundred and Forty-Four

Beginning at the intersection of Louisiana State Highway 538 and Crawford Road; run easterly along Crawford Road to the Clyde Place-Vivian Road; thence southerly along the Clyde Place-Vivian Road to Louisiana State Highway 530; thence easterly along Louisiana State Highway 530 to Black Bayou; thence easterly and northerly along Black Bayou to the south shore of Black Bayou Lake; thence easterly and northwesterly along the shore of Black Lake to the west corporate limits of Hosston as of January 1, 2011 as precleared by the U.S. Department of Justice; thence northerly along the west corporate limits of Hosston as of January 1, 2011 as precleared by the U.S. Department of Justice to the Hosston-Rodessa Road; thence northerly along the Hosston-Rodessa Road to the Mira-Myrtis Road; thence westerly along the Mira-Myrtis Road to Louisiana State Highway 1; thence southerly along Louisiana State Highway 1 to Louisiana State Highway 538; thence southeasterly and southerly along Louisiana State Highway 538 to the point of beginning.

Physical Location/Address of the Polling Place for Precinct One Hundred and Forty-Four: North Caddo Shreve Memorial Library, 615 North Pine Street, Vivian, Louisiana 71082.

Precinct One Hundred and Forty-Five

Beginning on Louisiana State Highway 170 at Black Bayou; run easterly along Louisiana State Highway 170 to the corporate city limits of Gilliam as of January 1, 2011 as precleared by the U.S. Department of Justice; thence southerly and east along the corporate limits of Gilliam as of January 1, 2011 as

ORDINANCE NO. 6264 OF 2022

precleared by the U.S. Department of Justice to U.S. Highway 71; thence southerly along U.S. Highway 71 to the corporate limits of Belcher as of January 1, 2011 as precleared by the U.S. Department of Justice; thence easterly along the corporate limits of Belcher as of January 1, 2011 as precleared by the U.S. Department of Justice and the Belcher River Road to the Caddo-Bossier Parish line; thence northerly along the Caddo-Bossier Parish line to Louisiana State Highway 2; thence westerly along Louisiana State Highway 2 to the corporate limits of Hosston as of January 1, 2011, as precleared by the U.S. Department of Justice; thence starting in a southerly direction and continuing along the corporate limits of Hosston as of January 1, 2011, as precleared by the U.S. Department of Justice to Black Bayou; thence southerly along Black Bayou to the point of beginning.

Physical Location/Address of the Polling Place for Precinct One Hundred and Forty-Five: Gilliam Village Hall, 12825 Main Street, Gilliam, Louisiana 71029.

Precinct One Hundred and Forty-Six

Beginning on Louisiana State Highway 2 at the east corporate city limits of Hosston as of January 1, 2011 as precleared by the U.S. Department of Justice; run easterly along Louisiana State Highway 2 to the Caddo-Bossier Parish line; thence northerly along the Caddo-Bossier Parish line to the Louisiana-Arkansas State line; thence westerly along the Louisiana-Arkansas State line to the Atlanta-Mira Road; thence southerly along the Atlanta-Mira Road to Tyson Road; thence westerly along Tyson Road to Adcock Road; thence southerly along Adcock Road to the Hosston-Rodessa Road (North); thence southerly along the Hosston-Rodessa Road to the Mira-Myrtis Road; thence easterly along the Mira-Myrtis Road to the Hosston-Rodessa Road (South); thence southerly along the Hosston-Rodessa Road to the corporate city limits of Hosston as of January 1, 2011 as precleared by the U.S. Department of Justice; thence easterly and southerly along the corporate limits of Hosston as of January 1, 2011 as precleared by the U.S. Department of Justice to the point of beginning.

Physical Location/Address of the Polling Place for Precinct One Hundred and Forty-Six: Ida Means Community Center, 6955 Cedar Lane, Ida, LA 71044.

Precinct One Hundred and Forty-Nine

Beginning at the Louisiana-Texas State line and the Myrtis-Texas Line Road; run easterly along the Myrtis-Texas Line Road to Louisiana State Highway 1; thence southerly along Louisiana State Highway 1 to the Mira-Myrtis Road; thence easterly along the Mira-Myrtis Road to the Hosston-Rodessa Road (North); thence northerly along the Hosston-Rodessa Road (North) to Adcock Road; thence northerly along Adcock Road to Tyson Road; thence easterly along Tyson Road to the Atlanta-Mira Road; thence northerly along the Atlanta-Mira Road to the Louisiana-Arkansas State line; thence westerly along the Louisiana-Arkansas State line to the Louisiana-Texas State line; thence southerly along the Louisiana-Texas State line to the point of beginning.

Physical Location/Address of the Polling Place for Precinct One Hundred and Forty-Nine: Rodessa Village Hall, 10093 Main Street, Rodessa, Louisiana 71069.

Precinct One Hundred and Fifty-One

That area within the corporate limits of Hosston as of January 1, 2011, as precleared by the U.S. Department of Justice.

Physical Location/Address of the Polling Place for Precinct One Hundred and Fifty-One: Hosston Village Hall, 15669 US Hwy 71, Hosston, Louisiana 71043.

Precinct One Hundred and Fifty-Four

That area within the corporate limits of Gilliam as of January 1, 2011, as precleared by the U.S. Department of Justice.

Physical Location/Address of the Polling Place for Precinct One Hundred and Fifty-Four: Gilliam Village Hall, 12825 Main Street, Gilliam, Louisiana 71029.

Precinct One Hundred and Fifty-Five

That area within the corporate limits of Belcher as of January 1, 2011, as precleared by the U.S. Department of Justice.

Physical Location/Address of the Polling Place for Precinct One Hundred and Fifty-Five: Belcher Village Hall, 411 Charles Street, Belcher, Louisiana 71004.

Precinct One Hundred and Fifty-Six

That area within the corporate limits of Oil City as of January 1, 2011, as precleared by the U.S. Department of Justice.

ORDINANCE NO. 6264 OF 2022

Physical Location/Address of the Polling Place for Precinct One Hundred and Fifty-Six: Oil City Community Center, 310 Savage Street, Oil City, Louisiana 71061.

Precinct One Hundred and Fifty-Seven

That area within the corporate limits of Mooringsport as of January 1, 2011, as precleared by the U.S. Department of Justice.

Physical Location/Address of the Polling Place for Precinct One Hundred and Fifty-Seven: Mooringsport Elementary School, 602 Latimer Street, Mooringsport, Louisiana 71060.

Precinct One Hundred and Fifty-Eight

Beginning at the intersection of Louisiana State Highway 538 and Louisiana State Highway 173, thence proceed southerly along Louisiana State Highway 173 to the intersection with an unnamed stream on the common boundary line between Sections 33 and 34, Township 19 North, Range 15 West, thence proceed along the unnamed stream southwesterly to the confluence with Choctaw Bayou, thence proceed along Choctaw Bayou to the confluence with another unnamed stream in Section 10, Township 18 North, Range 15 West, thence proceed northeasterly along said unnamed stream to a line extension of Tammany Drive, thence proceed westerly on the line extension and then Tammany Drive to the intersection with Wasson Road, thence proceed northeasterly on Wasson Road to the intersection with Louisiana State Highway 538, thence proceed northwesterly on Louisiana State Highway 538 to the Intersection with Louisiana State Highway 173, the point of beginning.

Physical Location/Address of the Polling Place for Precinct One Hundred and Fifty-Eight: Blanchard Elementary School, 402 Birch Avenue, Blanchard, Louisiana 71009

Precinct One Hundred and Sixty

Beginning at the intersection of Wasson Road and Louisiana State Highway 538, thence proceed southwesterly on Wasson Road to the intersection with Tammany Drive, thence easterly on Tammany Drive to its termination and its extension, to the intersection with an unnamed stream located in Section 35, Township 19 North, Range 15 West, thence proceed southerly, southeasterly, then southwesterly along said unnamed stream to the intersection with Pine Hill Road, thence proceed easterly on Pine Hill Road to the intersection with Roy Road, thence proceed northerly on Roy Road to the intersection with Louisiana State Highway 538, thence proceed northwesterly on Louisiana State Highway 538 to the intersection with Wasson Road, the point of beginning.

Physical Location/Address of the Polling Place for Precinct One Hundred and Sixty: Donnie Bickham Middle School, 7240 Old Mooringsport Road, Shreveport, Louisiana 71107.

Precinct One Hundred and Sixty-One

Beginning at the intersection of a powerline and Louisiana State Highway 1 located in Section 16, Township 19 North, Range 15 West, thence proceed southeasterly on Louisiana State Highway 1 to the intersection with Louisiana State Highway 173, thence proceed southwesterly then southerly on Louisiana State Highway 173 to the intersection with the boundary line between Sections 33 and 34, Township 19 North, Range 15 West, thence follow the common boundary line between Sections 33 and 34, Township 19 North, Range 15 West, to the intersection with the Kansas City Southern Railroad, thence proceed northwesterly on the Kansas City Southern Railroad to the intersection with a powerline located near the southern boundary of Section 17, Township 19 North, Range 15 West thence proceed northeasterly along the powerline to the intersection with Louisiana State Highway 1, the point of beginning.

Physical Location/Address of the Polling Place for Precinct One Hundred and Sixty-One: Donnie Bickham Middle School, 7240 Old Mooringsport Road, Shreveport, Louisiana 71107.

Precinct One Hundred and Sixty-Two

Beginning at the intersection of Louisiana State Highway 169, Louisiana State Highway 525, also known as Colquitt Road, and the Springridge-Texas Line Road; thence run northeasterly along Louisiana State Highway 525, also known as Colquitt Road to the Woolworth Road; thence northerly along the Woolworth Road to a Southwestern Electric Company transmission line in the center of Section 28, T16N, R15W; thence westerly along the Southwestern Electric Company transmission line to the Louisiana-Texas State line; thence southerly along the Louisiana-Texas State Line to the Springridge-Texas Line Road; thence run easterly on the Springridge-Texas Line Road to the point of beginning.

Physical Location/Address of the Polling Place for Precinct One Hundred and Sixty-Two: Providence Road Baptist Church, 11708 Providence Road, Shreveport, LA 71129.

Precinct One Hundred and Sixty-Three [SPLIT: D11 – 163A, D12 – 163B]

Beginning at the intersection of a powerline located in Section 30, Township 15 North, Range 16 West, and Louisiana State Highway 169, then easterly along the powerline to the intersection with Woolworth Road, then northerly along Woolworth Road, to the intersection with Louisiana State Highway 526, then northerly

ORDINANCE NO. 6264 OF 2022

on Louisiana Highway 526 to the intersection with Louisiana State Highway 511, then westerly along Louisiana State Highway 511 to the intersection with U.S. Highway 80, then westerly along U.S. Highway 80 to the intersection with Louisiana State Highway 169, then southerly along Louisiana State Highway 169 to the intersection with a powerline located in Section 30, Township 15 North, Range 16 West, the point of beginning.

Physical Location/Address of the Polling Place for Precinct One Hundred and Sixty-Three: Walnut Hill Elementary/Middle School, 9360 Woolworth Road, Shreveport, Louisiana 71129.

Precinct One Hundred and Sixty-Five

Beginning at the intersection of U.S. Highway 80 and Cross Bayou, thence northeasterly on Cross Bayou to the intersection with an unnamed stream in Section 6, Township 17 North, Range 15 West, then southeasterly on the unnamed stream to the intersection with Jefferson-Paige Road, thence southerly along Jefferson-Paige Road to the intersection with U.S. Highway 80, thence proceed generally westerly and northwesterly on U.S. Highway 80 to the point of beginning.

Physical Location/Address of the Polling Place for Precinct One Hundred and Sixty-Five: Greenwood Multi-Purpose Center, 6978 Howell Street, Greenwood, Louisiana 71033.

Precinct One Hundred and Sixty-Six

Beginning at the intersection of Roy Road and Louisiana State Highway 173, thence proceed northerly along Roy Road to the intersection with Pine Hill Road, thence westerly along Pine Hill Road to the intersection with an unnamed stream on the east boundary line of Section 3, Township 18 North, Range 15 West, thence proceed southwesterly along the said unnamed stream to the intersection with Louisiana State Highway 173, thence proceed southeasterly along Louisiana State Highway 173 to the intersection with Roy Road, the point of beginning.

Physical Location/Address of the Polling Place for Precinct One Hundred and Sixty-Six: Donnie Bickham Middle School, 7240 Old Mooringsport Road, Shreveport, Louisiana 71107

BE IT FURTHER ORDAINED, that it being necessary for the accomplishment of proper reapportionment of the Caddo Parish Commission Districts, Precincts **22, 24, 32, 68, 98,** and **163** are amended and subdivided into Precincts **22A and 22B,** Precincts **24A and 24B,** Precincts **32A and 32B,** Precincts **68A and 68B,** Precincts **98A and 98B,** and Precincts **163A and 163B,** respectively, as follows:

NEW Precinct Twenty-Two A (District 4)

Beginning at the intersection of Line Avenue and Pierremont Road; run easterly along Pierremont Road to Bayou Pierre; thence northerly along Bayou Pierre to Ockley Drive; thence westerly along Ockley Drive to Gilbert Drive; thence southerly along Gilbert Drive to Monrovia Street; thence westerly along Monrovia Street to Line Avenue; thence southerly along Line Avenue to Pierremont Road to the point of beginning.

Physical Location/Address of the Polling Place for Precinct Twenty-Two A: Broadmoor Middle Laboratory School, 441 Atlantic Avenue, Shreveport, Louisiana 71105.

NEW Precinct Twenty-Two B (District 8)

Beginning at the intersection of Line Avenue and E. 70th Street; run easterly along E. 70th Street to Bayou Pierre; thence northerly along Bayou Pierre to Pierremont Road; thence westerly along Pierremont Road to Line Avenue; thence southerly along Line Avenue E. 70th Street to the point of beginning.

Physical Location/Address of the Polling Place for Precinct Twenty-Two B: Broadmoor Middle Laboratory School, 441 Atlantic Avenue, Shreveport, Louisiana 71105.

NEW Precinct Twenty-Four A (District 4)

Beginning at the intersection of Hollywood Avenue and the Kansas City Southern Railway; run southeasterly along Hollywood Avenue to Pierremont Road; thence easterly along Pierremont Road to Line Avenue; thence northerly along Line Avenue to Monrovia Street; thence westerly along Monrovia Street to Fairfield Avenue; thence northerly along Fairfield Avenue to Lawhon Street; thence westerly along Lawhon Street to the Kansas City Southern Railway; thence southerly along the Kansas City Southern Railway to Hollywood Avenue to the point of beginning.

Physical Location/Address of the Polling Place for Precinct Twenty-Four A: South Highland Elementary School, 831 Erie Street, Shreveport, Louisiana 71106.

NEW Precinct Twenty-Four B (District 6)

Beginning at the intersection of E. 61st Street and the Kansas City Southern Railway; run easterly along

ORDINANCE NO. 6264 OF 2022

E. 61st Street to Line Avenue; thence northerly along Line Avenue to Pierremont Road; thence westerly, northwesterly along Pierremont Road to Hollywood Avenue; thence northwesterly along Hollywood Avenue to the Kansas City Southern Railway; thence southerly along the Kansas City Southern Railway to E. 61st Street to the point of beginning.

Physical Location/Address of the Polling Place for Precinct Twenty-Four B: South Highland Elementary School, 831 Erie Street, Shreveport, Louisiana 71106.

NEW Precinct Thirty-Two A (District 3)

Beginning at the intersection of Kings Highway and I-20; run easterly along Kings Highway to the Southern Pacific Railroad; thence southwesterly along the Southern Pacific Railroad to Claiborne Avenue; thence easterly along Claiborne Avenue to Hilliard Street; thence southerly along Hilliard Street to Dickinson Street; thence easterly along Dickinson Street to St. Vincent Avenue; thence northeasterly along St. Vincent Avenue to the Kansas City Railroad; thence northerly along the Kansas City Railroad to Wilkinson Street; thence easterly along Wilkinson Street to Southern Avenue; thence northerly and northeasterly along Southern Avenue to Fairfield Avenue; thence northerly along Fairfield Avenue to I-20; thence southerly along I-20 to the Texas and Pacific Railway; thence southwesterly along the Texas and Pacific Railway to the Kansas City Southern Railway; thence westerly along the Kansas City Southern Railway to Texas Avenue; thence southwesterly along Texas Avenue to I-20; thence southwesterly along I-20 to Kings Highway to the point of beginning.

Physical Location/Address of the Polling Place for Precinct Thirty-Two A: Mall St. Vincent, 1133 St. Vincent Avenue, Shreveport, Louisiana 71104.

NEW Precinct Thirty-Two B (District 5)

Beginning at the intersection of Claiborne Avenue and the Southern Pacific Railroad; thence southwesterly along the Southern Pacific Railroad to Midway Street; thence easterly along Midway Street to Wallace Street; thence southerly along Wallace Street to Alma Street; thence easterly along Alma Street to St. Vincent Avenue; thence northerly along St. Vincent Avenue to Ockley Drive; thence easterly along Ockley Drive to the Kansas City Railroad; thence northerly along the Kansas City Railroad to St. Vincent Avenue; thence southwesterly along St. Vincent Avenue to Dickinson Street; thence westerly along Dickinson Street to Hilliard Street; thence northerly along Hilliard Street to Claiborne Avenue; thence westerly along Claiborne Avenue the Southern Pacific Railroad to the point of beginning.

Physical Location/Address of the Polling Place for Precinct Thirty-Two B: Mall St. Vincent, 1133 St. Vincent Avenue, Shreveport, Louisiana 71104.

NEW Precinct Sixty-Eight A, (District 6)

Beginning at the intersection of Creswell Road and Millicent Way; run southeasterly along Millicent Way to Bayou Pierre; thence northerly along Bayou Pierre to E. 70th Street; thence westerly along E. 70th Street to MacArthur Drive; thence southeasterly along MacArthur Drive to Palestine Street; thence southwesterly along Palestine Street to Gideon Drive; thence southeasterly along Gideon Drive to Babylon Road; thence northeasterly along Babylon Road to Creswell Road; thence southeasterly along Creswell Road to Deborah Drive; thence southwesterly along Deborah Drive to Glen Erica Street; thence northeasterly along Glen Erica Street to Creswell Road; thence southeasterly along Creswell Road to Millicent Way to the point of beginning.

Physical Location/Address of the Polling Place for Precinct Sixty-Eight A: Cedar Grove/Line Avenue Branch, Shreve Memorial Library, 8303 Line Avenue, Shreveport, Louisiana 71106.

NEW Precinct Sixty-Eight B, (District 8)

Beginning at the intersection of Line Avenue and Millicent Way; run northeasterly along Millicent Way to Creswell Road; thence northwesterly along Creswell Road to Glen Erica Street; thence southwesterly along Glen Erica Street to Deborah Drive; thence northeasterly along Deborah Drive to Creswell Road; thence northwesterly along Creswell Road to Babylon Road; thence southwesterly along Babylon Road to Gideon Street; thence southeasterly along Gideon Street to Rebecca Street; thence southwesterly along Rebecca Street to Harris Street; thence southerly along Harris Street to Rainbow Drive; thence southwesterly along Rainbow Drive to Line Avenue; thence southeasterly along Line Avenue to Millicent Way to the point of beginning.

Physical Location/Address of the Polling Place for Precinct Sixty-Eight B: Cedar Grove/Line Avenue Branch, Shreve Memorial Library, 8303 Line Avenue, Shreveport, Louisiana 71106.

NEW Precinct Ninety-Eight A, (District 3)

Beginning at the intersection of Southern Avenue and Wilkinson Street; run easterly along Wilkinson Street to Fairfield Avenue; thence northwesterly along Fairfield Avenue to Olive Street; thence easterly along Olive Street to Line Avenue; thence northerly along Line Avenue to Stoner Avenue; thence westerly

ORDINANCE NO. 6264 OF 2022

along Stoner Avenue to Murphy Street; thence westerly along Murphy Street to Texas Avenue; thence southerly along Texas Avenue to I-20; thence northeasterly along I-20 to Fairfield Avenue; thence southerly along Fairfield Avenue to Southern Avenue; thence southwesterly and southerly along Southern Avenue to Wilkinson Street to the point of beginning.

Physical Location/Address of the Polling Place for Precinct Ninety-Eight A: Mall Saint Vincent, 1133 St. Vincent Avenue, Shreveport, Louisiana 71104.

NEW Precinct Ninety-Eight B, (District 4)

Beginning at the intersection of Fairfield Avenue and Wilkinson Street; run easterly along Wilkinson Street to Line Avenue; thence northerly along Line Avenue to Olive Street; thence westerly along Olive Street to Fairfield Avenue; thence southeasterly along Fairfield Avenue to Wilkinson Street to the point of beginning.

Physical Location/Address of the Polling Place for Precinct Ninety-Eight B: Mall Saint Vincent, 1133 St. Vincent Avenue, Shreveport, Louisiana 71104.

NEW Precinct One Hundred and Sixty-Three A, (District 11)

Beginning at the intersection of a powerline located in Section 30, Township 15 North, Range 16 West, and Louisiana State Highway 169, then easterly along the powerline to the intersection with Woolworth Road, then northerly along Woolworth Road, to the intersection with Shirley Francis Road; thence westerly along Shirley Francis Road to Greenwood Springridge Road; thence southerly and southeasterly along Greenwood Springridge Road to powerline located in Section 30, Township 15 North, Range 16 West, to the point of beginning.

Physical Location/Address of the Polling Place for Precinct One Hundred and Sixty-Three A: Walnut Hill Elementary/Middle School, 9360 Woolworth Road, Shreveport, Louisiana 71129.

NEW Precinct One Hundred and Sixty-Three B, (District 12)

Beginning at the intersection of Louisiana State Highway 169, also designated as Greenwood Springridge Road and Shirley Francis Road, thence easterly along Shirley Francis Road to the intersection with Woolworth Road; thence northerly along Woolworth Road, to the intersection with Louisiana State Highway 526, also designated as West Bert Kouns Industrial Loop; thence northerly on West Bert Kouns Industrial Loop to Louisiana State Highway 511, also designated as W. 70th Street; thence westerly along W. 70th Street to U.S. Highway 80, also designated as Greenwood Road; thence westerly along Greenwood Road to Louisiana State Highway 169; thence southerly and southeasterly along Louisiana State Highway 169 to Shirley Francis Road to the point of beginning.

Physical Location/Address of the Polling Place for Precinct One Hundred and Sixty-Three B: Walnut Hill Elementary/Middle School, 9360 Woolworth Road, Shreveport, Louisiana 71129.

BE IT FURTHER ORDAINED, that the twelve Caddo Parish Commission Districts shall consist of precincts as numbered and described as hereinabove modified, and that those enumerated precincts shall be apportioned as follows among the twelve respective Commission districts, to wit:

DISTRICT 1

Precincts: 136A, 136B, 139, 140, 142, 143, 144, 145, 146, 149, 151, 154, 155, 156, 157, 158, 160, 161

DISTRICT 2

Precincts: 1, 45, 57, 71, 73, 74, 81, 106, 111, 135, 137, 138, 166

DISTRICT 3

Precincts: 5A, 5B, 6, 7, 8, 28, 29, 31, 32A, 39, 40, 64, 67, 82, 98A, 99

DISTRICT 4

Precincts: 9, 10, 13, 14, 15, 17, 20, 21, 22A, 24A, 26, 27, 98B, 129

DISTRICT 5

Precincts: 2, 3, 25, 30, 32B, 37, 41, 44, 46, 53, 54, 55, 58

DISTRICT 6

Precincts: 4, 23, 24B, 34, 35, 38, 50, 51, 52, 59, 68A, 69, 78

ORDINANCE NO. 6264 OF 2022

DISTRICT 7

Precincts: 36, 43, 60, 61, 63, 70, 80, 86, 87, 88, 89

DISTRICT 8

Precincts: 11, 12, 16, 22B, 48, 49, 68B, 72, 75, 76, 77, 112, 127

DISTRICT 9

Precincts: 56, 101, 102, 104, 107, 108, 109, 110, 113, 128

DISTRICT 10

Precincts: 62, 65, 79, 90, 91, 93, 94, 97, 115

DISTRICT 11

Precincts: 66, 92, 95, 103, 105, 123, 125, 126, 132, 162, 163A

DISTRICT 12

Precincts: 47, 83, 84, 85, 100, 114, 122, 133, 134, 163B, 165

BE IT FURTHER ORDAINED, that it being necessary for the accomplishment of proper reapportionment of the Caddo Parish Commission Districts.

BE IT FURTHER ORDAINED that if any provision or item of this ordinance or the application thereof is held invalid, such invalidity shall not affect other provisions, items or applications which can be given effect without the invalid provisions, items or applications, and to this end, the provisions of this ordinance are hereby declared severable.

BE IT FURTHER ORDAINED that this ordinance shall become effective ten (10) days after publication in the official journal.

BE IT FURTHER ORDAINED that all ordinances or parts thereof in conflict herewith are hereby repealed.

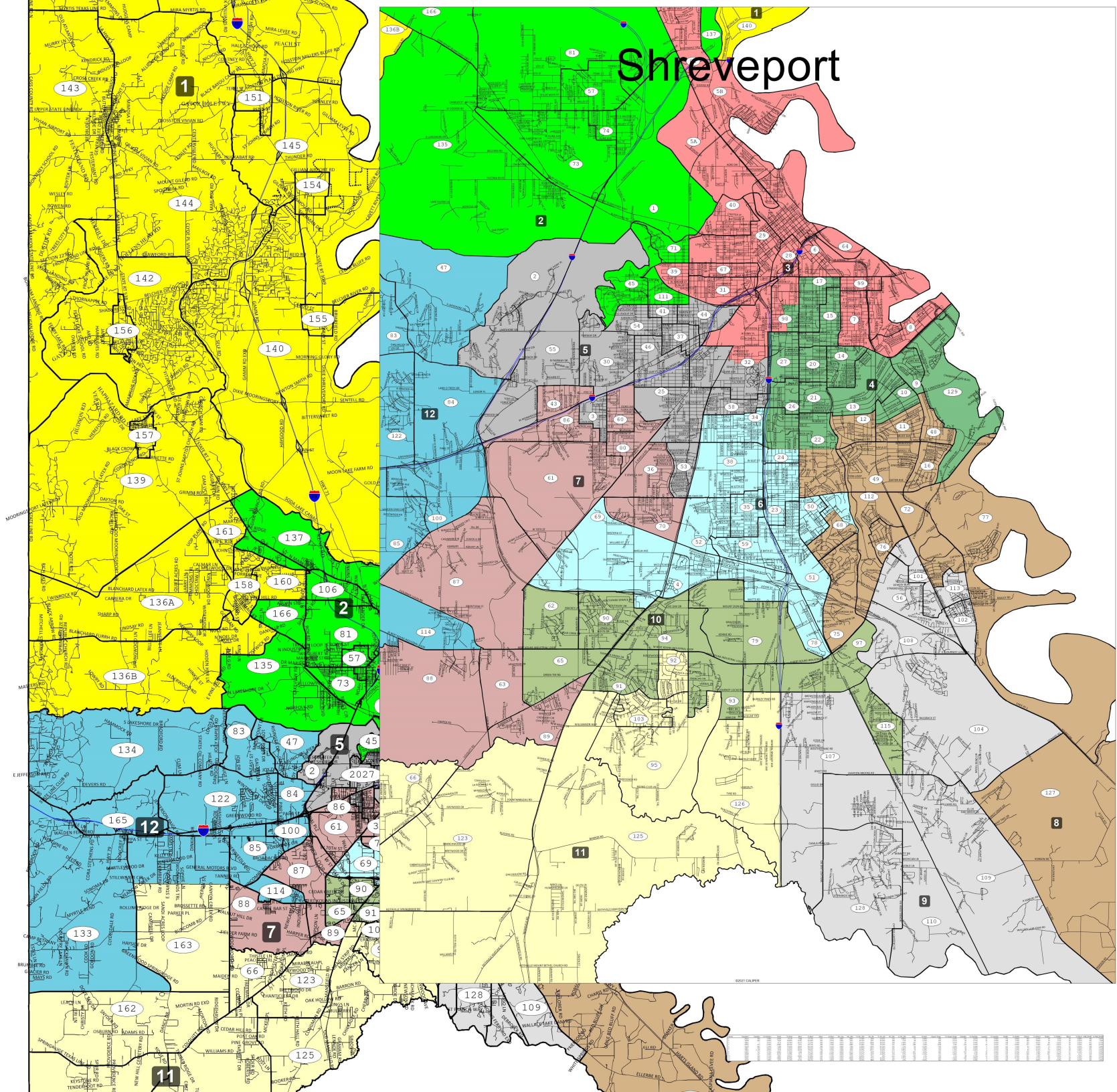
*The forgoing ordinance having been **moved by** _____, **seconded by** _____, that Ordinance No. _____ of 2022, reapportioning Caddo Parish into twelve Commission Districts, enumerating the constituent precincts respectively comprising the Commission Districts, be adopted. The results of the Motion, as shown by following roll call vote:*

AYES:

NAYS:

ABSENT:

Shreveport





DATA CENTER



“A 40 Year Full-Service Redistricting Company”

2022 CADDO PARISH COMMISSION PLAN A-1 PRECINCT CHANGES

		% Deviation from Ideal District Size		Precinct Changes	
District	Commissioner	2020 Benchmark	2022 PC Plan A-1	Additions	Removals
1	Todd Hopkins	1.98%	1.98%		
2	Lyndon Johnson	-9.99%	-2.99%	PCT 45	PCT 39
3	Steven Jackson	-10.57%	0.01%	PCT 32-part, 39, 98-part	
4	John-Paul Young	-2.42%	2.59%	PCT 10, 22-part	PCT 24-part, 98-part
5	Roy Burrell	-15.73%	-3.34%	PCT 2, 3, 43, 53 , 55	PCT 32-part, 45
6	Steffon Jones	-10.92%	-0.63%	PCT 24-part, 50, 68-part	
7	Stormy Gage-Watts	-2.88%	-5.85%	PCT 63, 88, 89	PCT 2, 3, 53 , 55
8	Jim Taliaferro	2.76%	3.74%	PCT 112, 72, 76	PCT 10, 102, 22-part, 50, 68-part
9	John Atkins	26.36%	2.26%	PCT 102	PCT 112, 126, 72, 76
10	Mario Chavez	10.45%	2.13%		PCT 92
11	Ed Lazarus	3.97%	-1.79%	PCT 126, 163-part, 92	PCT 63, 88, 89
12	Ken Epperson	6.96%	1.86%		PCT 163-part
Overall Plan Deviation		42.09%	9.59%		

Plan Components

	Population	White	Black
District 1			
Parish: Caddo LA			
VTD: 136A	2,100	1,813	118
VTD: 136B	1,517	1,234	176
VTD: 139	2,093	1,722	120
VTD: 140	513	321	156
VTD: 142	754	719	10
VTD: 143	2,499	1,835	497
VTD: 144	1,986	981	864
VTD: 145	86	33	40
VTD: 146	651	509	111
VTD: 149	580	418	107
VTD: 151	244	181	46
VTD: 154	123	70	47
VTD: 155	248	195	51
VTD: 156	901	455	376
VTD: 157	748	575	93
VTD: 158	2,173	1,829	144
VTD: 160	1,793	1,305	388
VTD: 161	1,205	985	114

District 1 Total	20,214	15,180	3,458
-------------------------	---------------	---------------	--------------

District 2			
Parish: Caddo LA			
VTD: 1	407	4	377
VTD: 106	2,566	820	1,562
VTD: 111	732	20	686
VTD: 135	1,850	1,270	433
VTD: 137	2,521	1,577	568
VTD: 138	637	505	39
VTD: 166	986	756	148
VTD: 45	2,044	130	1,835
VTD: 57	1,017	16	969
VTD: 71	808	18	773
VTD: 73	1,910	28	1,840
VTD: 74	398	7	374
VTD: 81	3,352	359	2,883

District 2 Total	19,228	5,510	12,487
-------------------------	---------------	--------------	---------------

District 3			
Parish: Caddo LA			

Plan Components

2022 Caddo Parish Plan A-1--10-17-22

	Population	White	Black
District 3			
Parish: Caddo LA			
VTD: 28	294	113	167
VTD: 29	1,114	70	990
VTD: 31	1,176	75	1,074
VTD: 32 (part)	875	200	627
VTD 32 Subtotal	875	200	627
VTD: 39	657	15	630
VTD: 40	861	24	788
VTD: 5A	2,613	378	2,162
VTD: 5B	2,869	316	2,427
VTD: 6	575	104	413
VTD: 64	1,248	329	732
VTD: 67	750	22	694
VTD: 7	1,789	518	1,015
VTD: 8	1,852	799	763
VTD: 82	1,467	721	611
VTD: 98 (part)	565	267	183
VTD 98 Subtotal	565	267	183
VTD: 99	1,117	164	851
District 3 Total	19,822	4,115	14,127
District 4			
Parish: Caddo LA			
VTD: 10	1,068	937	28
VTD: 129	2,666	1,535	833
VTD: 13	2,206	1,868	133
VTD: 14	1,582	1,016	365
VTD: 15	2,163	1,142	763
VTD: 17	2,293	1,035	1,009
VTD: 20	1,409	1,144	94
VTD: 21	1,209	1,108	30
VTD: 22 (part)	887	825	14
VTD 22 Subtotal	887	825	14
VTD: 24 (part)	971	779	112
VTD 24 Subtotal	971	779	112
VTD: 26	1,022	704	227
VTD: 27	1,652	980	503
VTD: 9	856	714	53
VTD: 98 (part)	350	277	47
VTD 98 Subtotal	350	277	47
District 4 Total	20,334	14,064	4,211
District 5			
Parish: Caddo LA			

Plan Components

2022 Caddo Parish Plan A-1--10-17-22

	Population	White	Black
District 5			
Parish: Caddo LA			
VTD: 2	1,822	672	1,007
VTD: 25	2,763	184	2,405
VTD: 3	782	4	764
VTD: 30	2,027	142	1,798
VTD: 32 (part)	823	59	710
VTD 32 Subtotal	823	59	710
VTD: 37	1,485	145	1,266
VTD: 41	689	23	603
VTD: 44	1,076	28	1,021
VTD: 46	1,654	116	1,452
VTD: 53	1,610	133	1,404
VTD: 54	1,683	50	1,525
VTD: 55	1,161	287	801
VTD: 58	1,584	85	1,408
District 5 Total	19,159	1,928	16,164
District 6			
Parish: Caddo LA			
VTD: 23	1,372	126	1,114
VTD: 24 (part)	398	55	309
VTD 24 Subtotal	398	55	309
VTD: 34	2,126	173	1,777
VTD: 35	1,455	133	1,263
VTD: 38	1,785	34	1,675
VTD: 4	1,890	154	1,638
VTD: 50	1,115	24	1,016
VTD: 51	1,856	166	1,628
VTD: 52	2,095	106	1,901
VTD: 59	1,910	100	1,762
VTD: 68 (part)	527	287	209
VTD 68 Subtotal	527	287	209
VTD: 69	2,104	666	1,263
VTD: 78	1,064	226	702
District 6 Total	19,697	2,250	16,257
District 7			
Parish: Caddo LA			
VTD: 36	2,102	142	1,905
VTD: 43	1,395	78	1,269
VTD: 60	919	12	882
VTD: 61	1,130	10	1,085
VTD: 63	1,098	230	776
VTD: 70	2,479	201	2,189
VTD: 80	1,153	30	1,099

Plan Components

2022 Caddo Parish Plan A-1--10-17-22

	Population	White	Black
District 7			
Parish: Caddo LA			
VTD: 86	1,993	24	1,891
VTD: 87	2,704	539	2,028
VTD: 88	1,912	943	800
VTD: 89	1,777	897	754
District 7 Total	18,662	3,106	14,678
District 8			
Parish: Caddo LA			
VTD: 11	1,947	1,633	103
VTD: 112	1,443	910	337
VTD: 12	1,446	1,232	33
VTD: 127	532	469	25
VTD: 16	1,454	1,250	76
VTD: 22 (part)	1,056	723	255
VTD 22 Subtotal	1,056	723	255
VTD: 48	1,004	811	66
VTD: 49	2,816	2,046	493
VTD: 68 (part)	883	629	211
VTD 68 Subtotal	883	629	211
VTD: 72	1,699	931	555
VTD: 75	1,957	1,577	163
VTD: 76	1,999	1,092	668
VTD: 77	2,327	1,501	341
District 8 Total	20,563	14,804	3,326
District 9			
Parish: Caddo LA			
VTD: 101	1,743	1,002	540
VTD: 102	1,350	986	236
VTD: 104	2,882	2,429	118
VTD: 107	1,328	731	481
VTD: 108	843	718	58
VTD: 109	2,168	1,794	159
VTD: 110	2,062	1,652	153
VTD: 113	1,884	1,252	453
VTD: 128	3,041	2,526	156
VTD: 56	2,967	1,783	763
District 9 Total	20,268	14,873	3,117
District 10			
Parish: Caddo LA			
VTD: 115	2,088	1,822	82
VTD: 62	2,458	372	1,982

Plan Components

2022 Caddo Parish Plan A-1--10-17-22

	Population	White	Black
District 10			
Parish: Caddo LA			
VTD: 65	1,659	530	1,018
VTD: 79	1,516	442	956
VTD: 90	2,951	929	1,819
VTD: 91	3,794	1,528	2,005
VTD: 93	1,965	966	799
VTD: 94	3,020	932	1,855
VTD: 97	793	540	128
District 10 Total	20,244	8,061	10,644
District 11			
Parish: Caddo LA			
VTD: 103	1,885	1,003	771
VTD: 105	1,311	1,003	249
VTD: 123	1,465	1,007	344
VTD: 125	2,417	1,534	658
VTD: 126	987	776	116
VTD: 132	2,332	1,853	322
VTD: 162	1,545	1,250	159
VTD: 163 (part)	1,010	561	370
VTD 163 Subtotal	1,010	561	370
VTD: 66	2,633	1,875	486
VTD: 92	1,649	840	676
VTD: 95	2,233	1,162	926
District 11 Total	19,467	12,864	5,077
District 12			
Parish: Caddo LA			
VTD: 100	3,122	454	2,437
VTD: 114	1,294	195	1,033
VTD: 122	3,910	519	3,235
VTD: 133	1,848	1,175	483
VTD: 134	488	334	114
VTD: 163 (part)	2,020	1,284	570
VTD 163 Subtotal	2,020	1,284	570
VTD: 165	683	414	165
VTD: 47	1,694	638	962
VTD: 83	1,960	590	1,124
VTD: 84	935	263	613
VTD: 85	2,236	836	1,016
District 12 Total	20,190	6,702	11,752
Totals	237,848	103,457	115,298



DATA CENTER



"A 40 Year Full-Service Redistricting Company"

2022 CADDO PARISH COMMISSION – PLAN A-1

Total Population – 237,848

Ideal District Size – 19,821

Plan Deviation – 9.59%

District	Population	Dev.	% Dev.	White	% White	Black	% Black
1	20,214	393	1.98%	15,180	75.10%	3,458	17.11%
2	19,228	-593	-2.99%	5,510	28.66%	12,487	64.94%
3	19,822	1	0.01%	4,115	20.76%	14,127	71.27%
4	20,334	513	2.59%	14,064	69.16%	4,211	20.71%
5	19,159	-662	-3.34%	1,928	10.06%	16,164	84.37%
6	19,697	-124	-0.63%	2,250	11.42%	16,257	82.54%
7	18,662	-1,159	-5.85%	3,106	16.64%	14,678	78.65%
8	20,563	742	3.74%	14,804	71.99%	3,326	16.17%
9	20,268	447	2.26%	14,873	73.38%	3,117	15.38%
10	20,244	423	2.13%	8,061	39.82%	10,644	52.58%
11	19,467	-354	-1.79%	12,864	66.08%	5,077	26.08%
12	20,190	369	1.86%	6,702	33.19%	11,752	58.21%
Totals	237,848			103,457	43.50%	115,298	48.48%

Source: 2020 US Census Bureau-PL 94-171 Datafile - Compiled by Data Center LLC, P.O. Box 141, Kenner, LA 70063 (504) 450-3474

ORDINANCE NO. 6266 OF 2022

BY THE CADDO PARISH COMMISSION:

AN ORDINANCE ADOPTING THE BUDGET OF ESTIMATED
REVENUES AND EXPENDITURES FOR THE **SHREVE**
MEMORIAL LIBRARY FOR THE YEAR 2023

BE IT ORDAINED by the Caddo Parish Commission, in legal and regular session convened, that the Budget of Estimated Revenues and Expenditures for the **Shreve Memorial Library** for the year 2023, is hereby adopted and appropriated as follows, to wit

2023 BUDGET

Revenues

Ad Valorem Taxes	\$ 16,377,900
State Revenue Sharing	340,000
Charges for Services	80,000
Interest Earned	10,000
Other Receipts	200,000
Fines and Forfeitures	<u>6,000</u>
Total Revenues	<u>17,013,900</u>

Expenditures

Shreve Memorial Library Maintenance and Operation	17,189,800
Library Debt Service	-
Capital	<u>6,009,300</u>
Total Expenditures	<u>23,199,100</u>
Excess (Deficiency) of Revenues Over Expenditures	<u>(6,185,200)</u>
Fund Balance at Beginning of Year	<u>24,766,900</u>
Fund Balance at End of Year	<u><u>\$ 18,581,700</u></u>

BE IT FURTHER ORDAINED that any time during the year the Shreve Memorial Library Board of Control shall have the authority to transfer part or all of the unencumbered appropriation from one budget category to another budget category within the Library Fund.

MINUTES OF THE WORK SESSION
OF THE CADDO PARISH COMMISSION
HELD ON THE 17th DAY OF OCTOBER, 2022

The Caddo Parish Commission met in a Work Session, on the above date, at 3:30 p.m., in the Government Chambers, with Mr. Atkins, presiding, and the following members in attendance constituting a quorum: Commissioners Atkins, Burrell, Chavez, Epperson, Gage-Watts, Hopkins, Jackson, Johnson, Lazarus, Taliaferro, and Young (11). ABSENT: Commissioner Jones (1).

Mr. Taliaferro gave the invocation, and Mr. Epperson led the Commission in the Pledge of Allegiance.

CITIZENS COMMENTS

Melinda Schexnaider came before the Commission and gave the following comment:

Good afternoon Commission. Thank you for again allowing me the opportunity to represent our neighbors and constituents there on the Winderweedle, west side of Flournoy Lucas Road. This is regarding a zoning change for case number 22-20-P. Y'all did hear from me a couple of weeks ago I just don't want to completely rehash I believe you may receive the email that I sent to our Commissioner Ken Epperson to just touch some of our points again. We are in opposition of this zoning change even if its change from what was originally requested, as it was originally requested to go completely commercial C-4; and now, its been recommended to a C-2. We still oppose this. We would like to see and hope and pray that you would follow the wishes of the citizens who are there and established and have lived there for most of our lives. We are concerned about taxes, drainage, trash, traffic—all of these again, I spoke with you about a couple of weeks ago. Further acknowledgment and something that has come to light I believe in the last week—if you are to approve this and it were to go to commercial—this is one of our biggest concerns is that when that happened, if somebody wanted to come into our another available part of the property there, they could open a business and we would not have a voice and to what would happen. Now what has happened that I saw on the news last week. The old IHOP at Financial Plaza—right there where it intersects Pines Road, someone has come in and is opening an adult novelty store. I believe most of you probably know what an adult novelty store is. So from what I was heard on the news—again, this was a Channel Three newscast, that the even the City Council Member was not aware of that business going in. That is a big concern. If this does change, what will happen to us that we will no longer have a voice if this goes to commercial. I do thank you today for allowing me to speak again and on behalf of our neighbors that are here to represent—we thank you and appreciate your time, Mr. Epperson. We really appreciate your representation.

Carolyn Price came before the Commission and gave the following comment:

My name is Carolyn and I agree with all Melinda's concerns. I live at 7382 Winderweedle Road. We have three properties there on the corner of Flournoy Lucas and Winderweedle. It's about three and a half acres and backs up to the wooded area. There's a little bit of a wooded area between the proposed area there wanting to zone change. Our concerns are because we are Residential-Agricultural, we raise organic crops. We also—some of our family neighbors have animals, so we are concerned about the traffic, the pollution, the trash that it might generate. We're concerned about the noise. I don't know if there would be noise ordinances, but being a restaurant and possibly having night hours, and so that would create more traffic and noise. Also, I feel like that increased traffic would possibly increase crime. Right now, our area is zero crime. We're just a little country area. The proposed site—I don't know if anyone's gone out to see it, but it's a very triangular little strip of property. So its wide on the front, and then it goes real narrow in the backward and joins into the wooded area behind my house. So I just want to express my opposition to it. I thank y'all again for letting us come and represent ourselves.

VISITORS

- Goodwill Industries Representative

Ms. Lynn Stevens announced that Goodwill will be hosting a disability inclusion job fair tomorrow as part of National Disability Employment Awareness Month. She further stated that disabilities is something that she is very passionate about. She said that she did not plan to be in a wheelchair, but it happened, and life changed for her about seven years ago. At the time, she was gainfully employed and walking, and she wanted to continue to stay employed, but faced bias. There are so many people that want to work; and there's so many employers that need bodies, these are the people we should all consider, she said.

Mrs. Gage-Watts thanked Ms. Stevens for coming today and said that there is a Disability Awareness Month Proclamation.

ADMINISTRATOR REPORT

- *Juvenile Detention*

Mrs. Erica Bryant, Assistant Parish Administrator, said that there are ten children in the Detention Center, four of which are 17 years old, and eight children at CCC.

Mr. Young talked about the low numbers in the Detention Center. Mrs. Bryant said that there were extenuating circumstances regarding this. She further explained that there is work being done at the facility right now.

- COVID

Mrs. Bryant reported zero COVID cases and zero monkey pox cases.

- 2022 September Financials

Mrs. Bryant said that the 2022 September Financials were attached to the agenda.

COMMISSION REMARKS

- Mr. Young talked about tornado sirens. He said that there is drone siren that flies around and alerts people in certain areas, which costs between \$15,000-\$20,000 each. He asked that Administration look into this. Mrs. Bryant said that their first plan to have an analysis completed on the best approach to take. Mr. Young suggested that they look at the drones and study simultaneously.

- Mr. Burrell commended Mrs. Gage-Watts on the successful Expungement Summit. He said that they also partnered with LSU to provide vaccinations.

PRESIDENT'S REPORT

Mr. Atkins thanked everyone who attended the grand opening of the Veterans Affairs Office.

NEW BUSINESS

It was **moved by Mr. Jackson**, seconded by Mr. Burrell, *that Zoning Case 22-P-CTAP, Ordinance No. 6261 of 2022, an ordinance to amend Volume II of the Code of Ordinances of the Parish of Caddo, as amended, the Caddo Parish Unified Development Code, relative to surfacing requirements for parking lots, and to otherwise provide with respect thereto* be remanded to the Long-Range Planning Committee.

Mr. Jackson understands that this came from the Parish Planning & Zoning Commission, but would like this to be vetted further.

Mr. Johnson requested that the changes in the ordinances be stricken out and underlined.

Mr. Hopkins pointed out that this did start in the Economic Development Committee.

At this time, Mr. Jackson's motion carried, as shown by the following roll call votes: AYES: Commissioners Atkins, Burrell, Chavez, Epperson, Gage-Watts, Hopkins, Jackson, Johnson, Lazarus, Taliaferro, and Young (11). NAYS: None (0). ABSENT: Commissioner Jones (1). ABSTAIN: None (0).

It was **moved by Mr. Epperson**, seconded by Mr. Jackson, *that Zoning Case 22-20-P, Ordinance No. 6262 of 2022, an ordinance to amend Volume II of the Code of Ordinances of the Parish of Caddo, as amended, the Caddo Parish Unified Development Code, by amending the zoning of property located on the east side of Flournoy Lucas Road, approximately six hundred and fifty feet, south of Winderweedle Road, Caddo Parish, Louisiana, from R-A, Rural Agricultural Zoning District to C-2, Corridor Commercial Zoning District, and to otherwise provide with respect thereto* be moved to Thursday's agenda for introduction. Motion carried, as shown by the following roll call votes: AYES: Commissioners Atkins, Burrell, Chavez, Epperson, Gage-Watts, Hopkins, Jackson, Johnson, Lazarus, Taliaferro, and Young (11). NAYS: None (0). ABSENT: Commissioner Jones (1). ABSTAIN: None (0).

It was **moved by Mr. Atkins**, seconded by Mr. Young, *that Zoning Case 22-21-P, Ordinance No. 6263 of 2022, an ordinance to amend Volume II of the Code of Ordinances of the Parish of Caddo, as amended, the Caddo Parish Unified Development Code, by amending the zoning of property located east of Cessna Drive, approximately one thousand three hundred and twenty feet south of East Flournoy Lucas Road, Caddo Parish, Louisiana, from R-1-7, Single-Family Residential Zoning District to R-1-5, Single-Family Residential Zoning District, and to otherwise provide with respect thereto* be moved to Thursday's agenda for introduction.

Mr. Jackson wanted to know if zoning changes amend the UDC. Attorney Frazier stated that it does.

At this time, Mr. Atkins' motion carried, as shown by the following roll call votes: AYES: Commissioners Atkins, Burrell, Chavez, Epperson, Gage-Watts, Hopkins, Jackson, Johnson, Lazarus, Taliaferro, and Young (11). NAYS: None (0). ABSENT: Commissioner Jones (1). ABSTAIN: None (0).

It was **moved by Mr. Johnson**, seconded by Mr. Epperson, *that Ordinance No. 6264 of 2022, an ordinance amending and re-enacting Ordinance No. 5111 of 2011, reapportioning Caddo Parish into twelve Commission districts, enumerating the constituent precincts respectively comprising the Commission districts, and otherwise providing with respect thereto* be moved to Thursday's agenda for introduction.

Mr. Jackson would like to set up additional townhall meetings, so his constituents are a part of the process as well. He also commented that the was fine with the December 31 deadline.

Mr. Atkins asked about the deadline. Attorney Frazier explained that per the Charter, an ordinance shall be passed by the Caddo Parish Commission by December 31, 2022. This is also per State Law. If it is not passed, there are potential malfeasance and office penalties or potential in the Parish not sharing funds with the State. She also said that it was her understanding that each Commissioner was to arrange their meetings with the Commission Clerk. Attorney Frazier wanted to know if that has taken place. The Clerk of the Commission explained that there have been several prompts for dates, but they have not received those final prompts.

Mrs. Bryant said that the Administration can work with the Commission Clerk to schedule these meetings.

Mr. Burrell agreed with Mr. Jackson on getting the community more involved in the redistricting process.

Mr. Jackson asked for more clarity about what the Charter says with regards to redistricting. He wanted to know when the Commission has to adopt the maps. Mr. Jackson would like for there to be an opportunity for substantial community input. He does not want to rush this process.

Mr. Atkins suggested that community meetings be set up as soon as possible so the Commission can meet the December 31, 2022 deadline.

Attorney Frazier explained that the Charter specifically states by the end of the year following the year in which the population of Louisiana is reported to the President of the United States for the decennial census. The Parish Commission, by ordinance, shall, if necessary, alter, change, or rearrange Commission district boundaries so as to provide for population equality among districts as nearly as reasonably practical. She reiterated that there is a firm deadline of December 31, 2022.

Attorney Frazier also states that penalties for failure to meet time for reapportionment by local governing bodies and unless there's a different period of time for your local government governing bodies specified by the Constitution or statute. The state law also states that you shall reapportion your voting districts by the end of the year following the year in which the census is reported to the President. The census was taken in 2020, reported in 2021, and this is the year following the year of the report.

Attorney Frazier pointed out that Mr. Cedric Floyd, demographer, in attendance today to answer any questions or concerns regarding the maps that have been circulating prior to this meeting. She pointed out that there are only three Regular Sessions left to hold community meetings and adopt the ordinance.

Mr. Atkins wanted to know how many Commissioners are required to adopt the redistricting ordinance. He also wanted to know what would happen if that threshold wasn't met. Attorney Frazier said that it would need seven Commissioners to pass. She further explained that if it is not passed by the deadline, then it could result in malfeasance in office.

Mr. Burrell wanted to know if this was based upon State Law and the Charter. Attorney Frazier explained that this is based upon the Charter and State Law with regard to the Supreme Court and the Voting Rights.

The Clerk of the Commission said that he will be providing the dates for the Commissioners to set up the community meetings.

Substitute motion by Mr. Jackson, seconded by Mr. Burrell, *that Ordinance No. 6264 of 2022, an ordinance amending and re-enacting Ordinance No. 5111 of 2011, reapportioning Caddo Parish into twelve Commission districts, enumerating the constituent precincts respectively comprising the Commission districts, and otherwise providing with respect thereto* be moved to Thursday's agenda for introduction and considered for adoption during the December 8 Regular Session.

Mr. Jackson said that this would allow time for the Commissioners to meet with their constituents.

Mr. Atkins asked the Mr. Floyd come before the Commission. He wanted to know if any other maps were being proposed. Mr. Floyd said that if any other Commissioner had another proposal, he is open to work with any Commissioner.

Mr. Chavez wanted to know if the will of the Commission is "between his goal posts or our goal posts". Mr. Floyd said that he does things that are within the boundaries of the law.

At this time, Mr. Jackson's motion carried, as shown by the following roll call votes: AYES: Commissioners Atkins, Burrell, Chavez, Epperson, Gage-Watts, Jackson, Johnson, Taliaferro, and Young (9). NAYS: Commissioners Hopkins and Lazarus (2). ABSENT: Commissioner Jones (1). ABSTAIN: None (0).

It was **moved by Mr. Chavez**, seconded by Mr. Johnson, *that Ordinance No. 6265 of 2022, an ordinance to amend Chapter 4, Article II, Division 3 relative to Alcoholic Beverage Employee Handling Card, to provide for compatibility with the City of Shreveport requirements for such cards, and to otherwise provide with respect thereto* be moved to Thursday's agenda for introduction.

Mr. Chavez said that the Economic Development Committee has been working on this, and he would like the ABOs to be consistent between the City and the Parish.

Mr. Hopkins wanted to know if this has been discussed with the Sheriff. Mr. Chavez said that Attorney Bernstein did meet with the Sheriff's Office.

At this time, Mr. Chavez's motion carried, as shown by the following roll call votes: AYES: Commissioners Atkins, Burrell, Chavez, Epperson, Gage-Watt, Hopkins, Jackson, Johnson, Lazarus, and Taliaferro (10). NAYS: None (0). ABSENT: Commissioners Jones and Young (2). ABSTAIN: None (0).

It was **moved by Mrs. Gage-Watts**, seconded by Mr. Hopkins, *that Ordinance No. 6266 of 2022, an ordinance adopting the Budget of Estimated Revenues & Expenditures for the Shreve Memorial Library for the year 2023* be moved to Thursday's agenda for introduction.

Mrs. Gage-Watts explained that this is an annual ordinance.

At this time, Mrs. Gage-Watts' motion carried, as shown by the following roll call votes: AYES: Commissioners Atkins, Burrell, Chavez, Epperson, Gage-Watts, Hopkins, Jackson, Johnson, Lazarus, Taliaferro, and Young (11). NAYS: None (0). ABSENT: Commissioner Jones (1). ABSTAIN: None (0).

It was **moved by Mr. Johnson**, seconded by Mr. Chavez, *that Ordinance No. 6267 of 2022, an ordinance amending the Budget of Estimated Revenues & Expenditures for the Oil & Gas Fund to appropriate additional funds for a remembrance garden at the Caddo Parish Courthouse and to otherwise provide with respect thereto* be delayed to the November 14, 2022 Work Session.

Mr. Johnson said that there was discussion in the Long Range Planning Committee regarding the treatment. He said that this would allow the Committee members to review the treatment.

At this time, Mr. Johnson's motion carried, as shown by the following roll call votes: AYES: Commissioners Atkins, Burrell, Chavez, Epperson, Gage-Watts, Hopkins, Jackson, Johnson, Lazarus, Taliaferro, and Young (11). NAYS: None (0). ABSENT: Commissioner Jones (1). ABSTAIN: None (0).

It was **moved by Mr. Johnson**, seconded by Mrs. Gage-Watts, *that Resolution No. 44 of 2022, a resolution to urge and request the Caddo Parish Planning Board to review and make recommendations regarding the placement of mobile homes as a use-by-right in R-A zoning district, and to otherwise provide with respect thereto* be moved to Thursday's agenda for consideration. Motion carried, as shown by the following roll call votes: AYES: Commissioners Atkins, Burrell, Chavez, Epperson, Gage-Watts, Jackson, and Johnson (7). NAYS: Commissioners Hopkins, Lazarus, Taliaferro, and Young (4). ABSENT: Commissioner Jones (1). ABSTAIN: None (0).

It was **moved by Mrs. Gage-Watts**, seconded by Mr. Epperson, *that Resolution No. 47 of 2022, a resolution urging and requesting the Louisiana State Legislature to authorize the use of ballot boxes and to extend the early voting period and otherwise providing with respect thereto* be moved to Thursday's agenda for consideration.

Mrs. Gage-Watts said that this is an additional tool for the citizens to have access to voting.

Mr. Chavez said that he is supportive of this, if it goes to the State Legislature in 2023.

At this time, Mrs. Gage-Watts' motion carried, as shown by the following roll call votes: AYES: Commissioners Burrell, Chavez, Epperson, Gage-Watts, Jackson, Johnson, and Young (7). NAYS: Commissioners Atkins, Hopkins, Lazarus, and Taliaferro (4). ABSENT: Commissioner Jones (1). ABSTAIN: None (0).

It was **moved by Mr. Johnson**, seconded by Mrs. Gage-Watts, *to englobo and move the following items to Thursday's agenda for consideration:*

- *Special Resolution honoring Pancho Trejo*
- *Special Resolution recognizing Alzheimer's Awareness Month*
- *Special Resolution recognizing National Disability Awareness Month*

- *Special Resolution recognizing Spanish Heritage Month*
- *Discussion of Caddo Parish's Sexual Oriented Business Ordinance by Parish Attorney*
- *Consideration of approval of Commissioner travel to attend I-20 Corridor Passenger Rail Meeting*

At this time, Mr. Johnson's motion carried, as shown by the following roll call votes: AYES: Commissioners Atkins, Burrell, Chavez, Epperson, Gage-Watts, Hopkins, Jackson, Johnson, Lazarus, Taliaferro, and Young (11). NAYS: None (0). ABSENT: Commissioner Jones (1). ABSTAIN: None (0).

COMMUNIQUES/COMMITTEE REPORTS

- Mrs. Gage-Watts thanked the Commissioners and Administration who helped and attended the Expungement Summit.

CITIZENS COMMENTS (late arrivals)

Kendrick Farris came before the Commission and gave the following comment:

How's everybody doing today? Hallelujah for today. We just want to thank you for you time. we just want to have an opportunity to speak with you all about the rezoning that's going on over near Winderweedle Way. We are the property owners. Again, my name is Kendrick Farris. Speaking on behalf of my family and Craving Croquettes, this is a family business. What we are looking to do with the property since it is Rural Agriculture is to keep it true to that. If you look at those codes, between a Rural Agriculture and a C-2, what you will notice is there are a lot of similarities. There are some things that you can C-2 that you can't do with Rural Agriculture. For example, a community center or a community garden. Also, child daycare and things of that nature. We are only looking to open family businesses. Those are the things that we are interested in. Also, growing our food. Our opposition—they mentioned that they grow their food organically. Those are things that we are interested in as well. With my background—I competed in three Olympic games. I've been so thankful to be able to do that. So what we're looking to do is not only open a business here in Shreveport, but also to be able to shine a light here in Louisiana—that Louisiana can be looked at as a positive place, a place of health. We know—if you look at statistics, Louisiana is ranked terrible in health. The United States basically has some of the worst diets in the world, and Louisiana is at the top of that at being the worst. We know we have great people here. We want to do is have an opportunity just to make healthy food convenient. And just have an opportunity to put that on display. What we are doing with this is—this is a Hebrew dish, croquette. If you have not had one, you just have a taste and you will certainly know why we came up with that name, Craving Croquettes. We are not planning on running a business that's all during the night. You just saw my family in here, that's still here with me. So, we're looking to run a business during the day. As far as noise, that area is near a train track. I don't think we are going to be any louder than any train that's coming through there. As far as traffic goes, it'll be just during the day. I know our opposition that they did not get an opportunity to make it to our MPP meeting, so I got to talk to them after our meeting that we had with the MPC. We talked after that meeting. What they voiced to me, their concerns were the noise and traffic, but they didn't have any research that showed it would be detriment to the traffic or that it would be a problem or anything of that nature, so what we have is a family owned business. We're just looking to establish more family owned businesses, such as a farmer's market. We would need a special permit to do that—which you need for any farmer's market, but that would give us an opportunity to help them, if they are interested. Those interested in growing organic food and taste that to have an opportunity to healthier food than what they would do is come out and work with us and join with us when we put on a farmer's market, so people can have access to healthy food. This is the first project that we are looking to do. What I mentioned in the beginning is what we are looking to bring afterwards, that's a daycare center, community garden, animal shelter, and things of that nature. One thing that our opposition mentioned at our last meeting was about the woods and the trees being cut down. He mentioned he didn't want his deer to leave. I said, 'well, its actually God's deer, and since I own the property, it would be my deer.' I'm not looking to rid the animals. We are actually looking to have an area with animals. If children and families wanted to come out, they would be able to see the animals; they would also be able to see food being grown and have a hand in on growing food and learning things of that nature. This is the first project, Craving Croquettes.

CONSENT AGENDA

- *Ordinance No. 6161 of 2022, an ordinance amending the 2022 Budget of Estimated Revenues & Expenditures for the Economic Development Fund to carryover the 2021 appropriation for the African American Chamber of Commerce, and to otherwise provide with respect thereto*
- *Ordinance No. 6162 of 2022, an ordinance granting approval for an additional septic system at 153 Monique Drive, Shreveport, Louisiana, and to otherwise provide respect thereto*

At this time, there was no further discussion to come before the Commission, so the

Commission adjourned at 4:42 p.m.



Assistant Commission Clerk

RESOLUTION NO. 44 OF 2022

BY THE CADDO PARISH COMMISSION:

A RESOLUTION TO URGE AND REQUEST THE CADDO PARISH PLANNING BOARD TO REVIEW AND MAKE RECOMMENDATIONS REGARDING THE PLACEMENT OF MOBILE HOMES AS A USE BY RIGHT IN R-A ZONING DISTRICTS, AND TO OTHERWISE PROVIDE WITH RESPECT THERETO.

WHEREAS, currently, the placement of mobile homes is a use by right in districts zoned R-A; and

WHEREAS, the citizenry has become concerned regarding the placement of mobile homes in neighborhoods that contain primarily permanent residential structures; and

WHEREAS, this concern is one that should be examined to determine if such use by right regarding the placement of mobile homes still serves the needs of Caddo Parish citizens.

NOW, THEREFORE, BE IT RESOLVED by the Caddo Parish Commission in due, regular and legal session convened, that the Caddo Parish Commission does hereby urge and request the Caddo Parish Planning Board (the current temporary board and any board subsequently appointed to perform the same functions), to review and make recommendations to the Caddo Parish Commission regarding whether the ordinances allowing the placement of mobile homes as a use by right in R-A districts should be changed.

BE IT FURTHER RESOLVED that this resolution be forwarded to all members of the Caddo Parish Planning Board and the director of the MPC (who serves as contract staff for the board).

BE IT FURTHER RESOLVED that if any provision or item of this resolution or the application thereof is held invalid, such invalidity shall not affect other provisions, items or applications which can be given effect without the invalid provisions, items or applications, and to this end, the provisions of this resolution are hereby declared severable.

BE IT FURTHER RESOLVED that this resolution shall take effect immediately.

BE IT FURTHER RESOLVED that all resolutions or parts thereof in conflict herewith are hereby repealed.

Approved as to legal form:

Parish Attorney

Date

RESOLUTION NO. 47 OF 2022

BY THE CADDO PARISH COMMISSION:

A RESOLUTION URGING AND REQUESTING THE LOUISIANA STATE LEGISLATURE TO AUTHORIZE USE OF BALLOT BOXES AND TO EXTEND THE EARLY VOTING PERIOD AND OTHERWISE PROVIDING WITH RESPECT THERETO.

WHEREAS, the recent election illustrated that high voter interest places stress on the State's systems for voting and in particular early voting;

WHEREAS, use of a secure, locked structure for receipt of early voting ballots would alleviate an aspect of that stress for both voters and election officials;

WHEREAS, extension of the time period for early voting would additionally reduce the stress on voters and the workload requirements on election officials who are part of the early voting process; and

WHEREAS, implementing such changes requires adoption of authorizing legislation;

NOW, THEREFORE, BE IT RESOLVED by the Caddo Parish Commission in due, regular and legal session convened, that the Caddo Parish Commission does hereby urge and request the Louisiana State Legislature to adopt legislation authorizing use of secure, locked structures for receipt of early voting ballots and extending the time period for early voting.

BE IT FURTHER RESOLVED that a copy of this resolution be sent to the Honorable Patrick Page Cortez, President of the Louisiana Senate, and the Honorable Clay Schexnayder, Speaker of the Louisiana House of Representatives.

BE IT FURTHER RESOLVED that a copy of this resolution be sent to all members of the Caddo Parish legislative delegation.

BE IT FURTHER RESOLVED if any provision or item of this resolution or the application thereof is held invalid, such invalidity shall not affect other provisions, items or applications which can be given effect without the invalid provisions, items or applications, and to this end, the provisions of this resolution are hereby declared severable.

BE IT FURTHER RESOLVED that this resolution shall take effect immediately.

BE IT FURTHER RESOLVED that all resolutions or parts thereof in conflict herewith are hereby repealed.

Approved as to legal form:

Parish Attorney

Date

ARTICLE VIII. - SEXUALLY ORIENTED BUSINESSES

Sec. 12-248. - Definitions.

The following words, terms and phrases, when used in this article, shall have the meanings ascribed to them in this section, except where the context clearly indicates a different meaning:

Adult arcade means any place to which the public is permitted or invited wherein coin-operated or slug-operated or electronically, electrically, or mechanically controlled still or motion picture machines, projectors, or other image-producing devices are maintained to show images to five or fewer persons per machine at any time, and where the images so displayed are distinguished or characterized by the depicting or describing of specified sexual activities or specified anatomical areas, as defined herein.

Adult bookstore or *adult video store* means a commercial establishment in which a substantial portion of its stock in trade consists of books, videos, tapes, cassettes, photographs, slides, magazines, and other periodicals which are distinguished or characterized by an emphasis on specified sexual activities or specified anatomical areas, as defined herein.

Adult cabaret means a nightclub, bar, restaurant, or similar commercial establishment which features persons who appear in a state of nudity or semi-nudity or live performances which are characterized by the exposure of specified sexual activities or specified anatomical areas, as defined herein.

Adult retail store means a business where a substantial portion of the stock in trade consists of items or products other than printed matter which are characterized by an emphasis on specified sexual activities or specified anatomical areas, as defined herein.

Adult theater means any theater, concert hall, auditorium or similar establishment with a capacity of more than five persons where, for any form of consideration, films, motion pictures, videocassettes, slides, or similar photographic reproductions are shown which are primarily characterized by the depiction or description of specified sexual activities or specified anatomical areas, as defined herein, or features persons who appear in a state of nudity or live performances which are characterized by the exposure of specified sexual activities or specified anatomical areas, as defined herein.

Escort means a person who, for consideration, agrees or offers to act as a companion, or date for another person, and/or who, for consideration, agrees or offers to privately model lingerie or perform a striptease for another person.

Escort agency means a person or commercial establishment who furnishes, offers to furnish, or advertises to furnish escorts as one of its primary business purposes, for a fee, tip or other consideration.

Nude model studio means any place where a person who appears in a state of nudity or displays specified anatomical areas, as defined herein, is provided to be observed, sketched, drawn, painted, sculptured, photographed, or similarly depicted by other persons who pay money or any form of consideration.

Nudity or state of nudity means the appearance of a human bare buttock, anus, male genitals, female genitals, or female breast.

Semi-nudity means a state of dress in which clothing covers no more than the genitals, pubic region, and areolae of the female breast, as well as portions of the body covered by supporting straps or devices.

Sexual encounter center means a commercial establishment which, as one of its primary business purposes, offers for any form of consideration physical contact in the form of wrestling or tumbling between persons of the opposite sex or activities between male and female person and/or persons of the same sex when one or more of the persons is in a state of nudity or semi-nudity.

Sexually oriented business means less than completely and opaquely covered human genitals, pubic region, buttock, human genitals in a discernibly erect state, even if completely and opaquely covered; or any combination of the aforementioned.

Specified anatomical areas means less than completely and opaquely covered human genitals, pubic region, buttock, human genitals in a discernibly erect state, even if completely and opaquely covered, or any combination of the aforementioned.

Specified sexual activities means depiction of male genitals in a state of sexual arousal, female genitals, acts of masturbation, sexual intercourse, oral copulation, sodomy, bestiality, touching of human genitals, pubic region, buttock, anus, or any combination of the aforementioned.

(Code 1985, § 15-16(a); Ord. No. 3098, 10-27-1994)

Sec. 12-249. - Compliance, violations and penalties.

Any person, firm or corporation violating any provision of this article shall be fined, upon conviction, not more than \$500.00 or imprisoned in the parish jail for a period not to exceed 30 days or both, for each offense. Each day that the violation is permitted to exist shall constitute a separate offense. Imposition of any penalty hereunder shall not preclude the parish commission or other appropriate authority of the parish or any adjacent or neighboring property owner who could be specifically damaged by such violation from instituting an injunction, mandamus, or other appropriate action or proceeding to prevent such unlawful erection, construction, reconstruction, alteration, conversion, maintenance or use or to correct or abate such violation, or to prevent the occupancy of such building, structure or land.

(Code 1985, § 15-16(e); Ord. No. 3098, 10-27-1994)

State Law reference— Criminal offense of obscenity, R.S. 14:106; promotion or wholesale promotion of obscene devices, R.S. 14:106.1; sexual acts prohibited in public, R.S. 14:106.2.

Sec. 12-250. - Location requirements.

- (a) No sexually oriented business shall be operated within 2,500 feet of:
 - (1) A public park or public library.
 - (2) A nonprofit educational museum.
 - (3) A bona fide church or synagogue.
 - (4) A public or private elementary or secondary school.
 - (5) A day care center or kindergarten.
 - (6) Another sexually oriented business.
 - (7) A structure that contains another sexually oriented business.
- (b) No sexually oriented business shall be operated within 2,500 feet of:
 - (1) A residential subdivision.
 - (2) A building site dedicated or devoted to a residential use.

(Code 1985, § 15-16(b); Ord. No. 3098, 10-27-1994)

Sec. 12-251. - Measurement between property lines.

- (a) Measurement shall be made in a straight line, without regard to intervening structures or objects, from the nearest portion of the structure where a sexually oriented business is located or conducted to the nearest property line of the premises of a church, public park, public or private elementary or secondary school, day care or kindergarten, residential district, or lot dedicated or devoted to a residential use.
- (b) Measurement between any two sexually oriented businesses shall be made in a straight line, without regard to intervening structures or objects, from the closest exterior wall of one establishment to the exterior wall of the other establishment.

(Code 1985, § 15-16(c); Ord. No. 3098, 10-27-1994)

Sec. 12-252. - Permits.

- (a) Any person, firm or corporation intending to operate a sexually oriented business, as defined herein, shall, prior to any opening or operation thereof, apply to the parish administrator for a permit to open and operate a sexually oriented business and shall verify in writing in said application the exact nature of the sexually oriented business to be opened and operated and an exact description of the sexually oriented activities to be conducted on said premises. The parish

administrator may require such other information in the application as it deems pertinent, such as the location, ownership, owner's and employee's addresses, owner's and/or employee's arrest/conviction history and so forth.

- (b) Any sexually oriented business permit issued under this article shall be dated from January 1 of each year and all applications for renewal permits shall be filed with the parish on or before November 1 of each year and each application and each renewal application shall be accompanied by a nonrefundable permit fee in an amount as established by the parish commission, from time to time.
- (c) All permit applications shall be approved or denied within 30 days after submission to the parish administrator.
- (d) If the parish administrator declines to grant the permit required in subsection (a) of this section, the parish administrator shall furnish the applicant written reasons for the denial within 15 days after said application has been denied. The parish administrator may mail the reasons to the applicant at the address given in the application by certified or registered mail.
- (e) Any applicant denied a sexually oriented business permit by the parish administrator may appeal the decision of the parish administrator to the parish commission by submitting a letter to the commission clerk within 30 days of receipt of the written reasons for the denial required in subsection (a) of this section. The parish administrator's certified or registered mail receipts shall be sufficient to establish the date of mailing for computing the 30 day appeal time. Said letter shall allege the applicant's reasons why the permit denial by the parish administrator was illegal or improper. The parish commission, within 30 days after receiving such notice of appeal, shall grant or deny a request for a hearing on the appeal and, after the hearing of the appeal, shall sustain, modify or reverse the findings of the parish administrator, and shall notify the parish administrator of its findings. The findings of the parish commission shall be final, subject to any applicable legal processes.

(Code 1985, § 15-16(d); Ord. No. 3098, 10-27-1994)